

















General Infrastructure - Updated 10 August 2017

For Humanitarian Purposes Only
Production date : 20 August 2017

Camp Infrastructure

-  Camp Boundary
-  Collective Shelter
-  Emergency Shelter
-  Makeshift Shelters Area
-  Education
-  Services
-  Entrance
-  Gate
-  Education
-  Elevated Water Tank
-  5 Latrines Block (16)
-  5 Showers Block (14)
-  Tap Stand
-  Borehole
-  5 Showers Block (Non Functioning)
-  Tap Stand (Non Functioning)

**GPS Coordinates
of Camp Location:**
Longitude: 13° 35' 32.058" E
(13.592238)
Latitude: 11° 55' 7.627" N
(11.918785)

Full Camp Extent

Empty
Area

Populated Area

Empty
Area

**Makeshift Shelters
Area**

Primary
School
Government

4 Tap Stands

4 Tap

10 Tap

Islamic
School
Government

Market

10 Tap Stand

**Makeshift Shelters
Area**

Mafa

**GIRLS SECONDARY
SCHOOL**

NIC

Maidu

CA



Funded by
European Union
Civil Protection and
Humanitarian Aid

Scale 1: 1.250

☐ Meters

Shelter type	Number of shelters*	Average number of individuals per shelter*	Percentage of total population*
Collective Shelter	32	14	11.49%
Emergency Shelter	297	7	15.14%
Makeshift Shelter	1300-1500 (Estimate)	5	73.37%
*Reported figures are an estimation based on 1368 samples collected in the camp			

*Reported figures are an estimation based on 1368 samples collected in the camp

REACH
An initiative of
IMPACT Initiatives
ACTED and UNOSAT