

PHILLIPINES

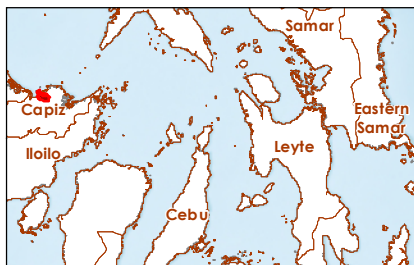
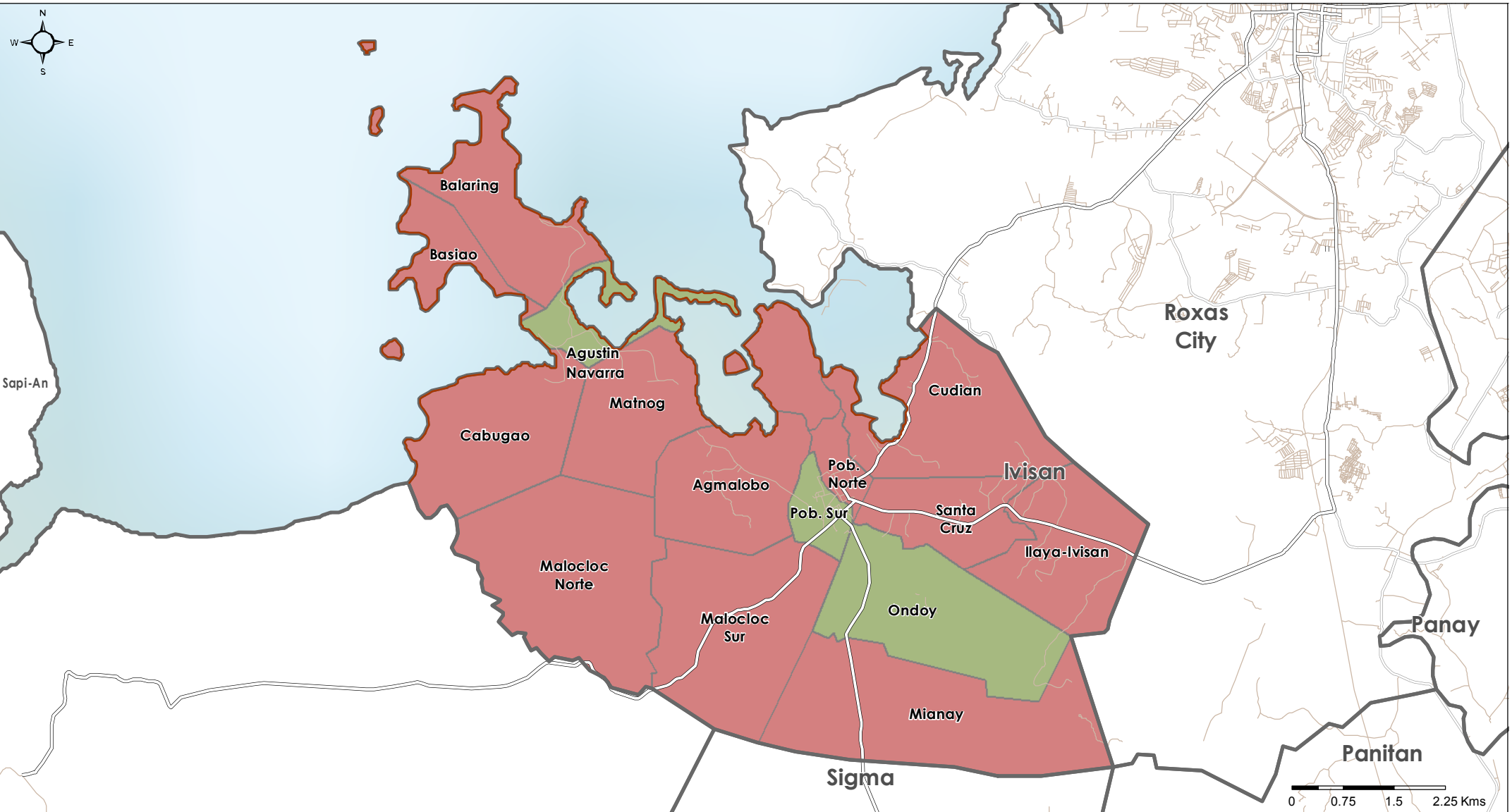
WASH Baseline Barangay Assessment April 2014

Atlas of Barangays reporting Open Defecation practice



**REACH** An initiative of  
IMPACT Initiatives  
ACTED and UNOSAT





### Open defecation practiced in the Barangay

- No
- Yes
- Municipalities
- Provinces

### Roads

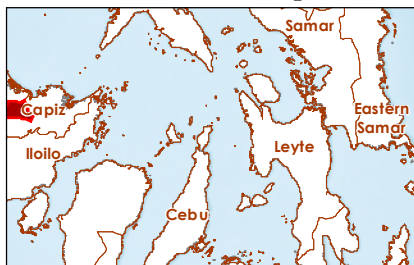
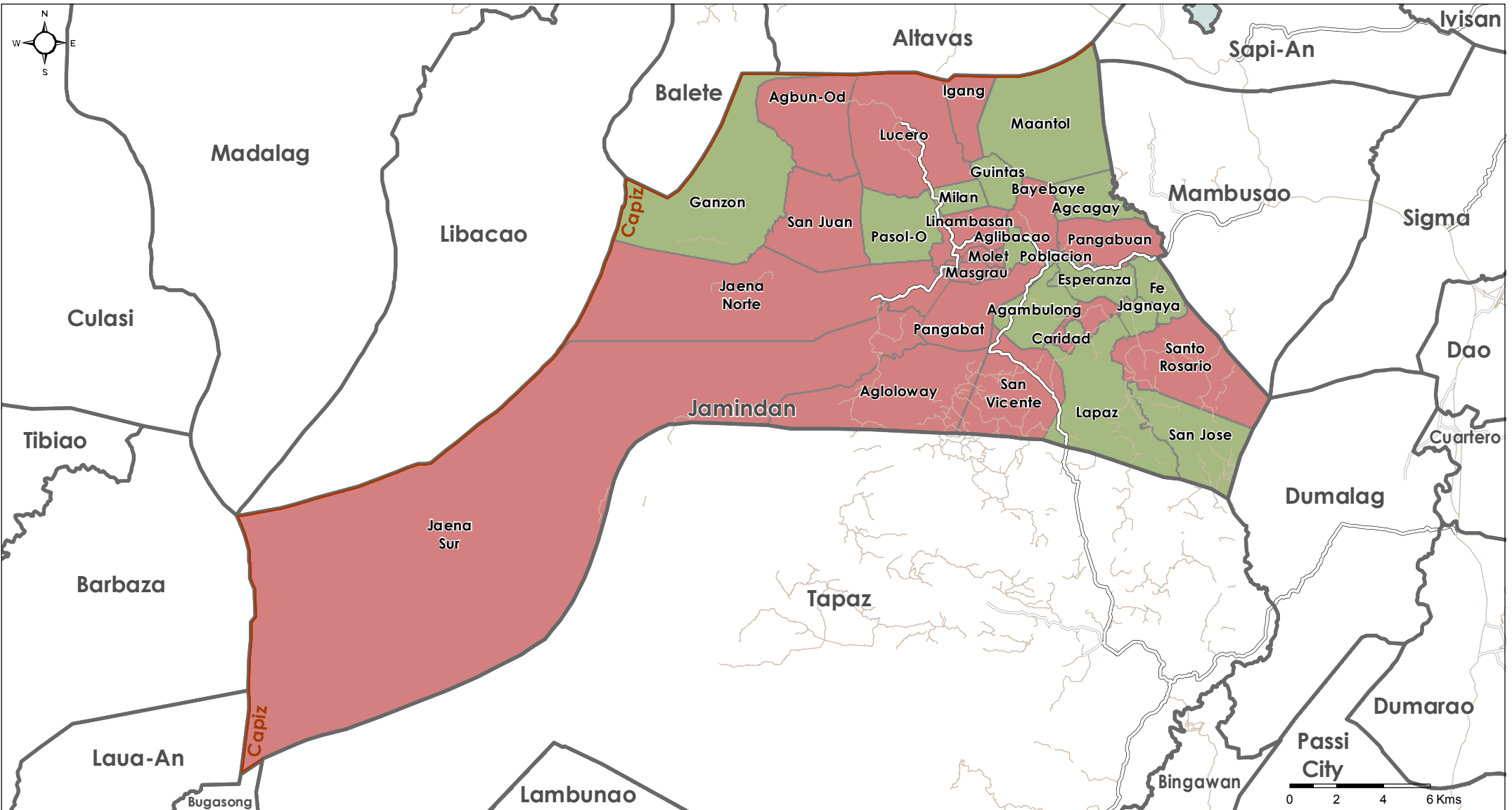
- Primary roads
- Secondary roads
- Other roads

KIs were asked if open defecation is practiced by HHs living in the barangay. This information does not provide any figure on the number or percentage of population practicing open defecation.

Data sources:  
WASH Assessment: REACH / WASH Cluster  
Administrative Boundaries: OCHA COD  
Cities and Roads: OSM  
File: PHL\_OpenDefecation\_AllPhases\_20MAY2014\_A4\_v1  
Contact: reach.mapping@impact-initiatives.org

Note: Data, designations and boundaries contained on this map are not warranted to error-free and do not imply acceptance by the REACH partners, associated donors mentioned on this map.

All maps available at <http://philippines.humanitarianresponse.info/>



## Open defecation practiced in the Barangay

- No
- Yes
- Municipalities
- Provinces

## Roads

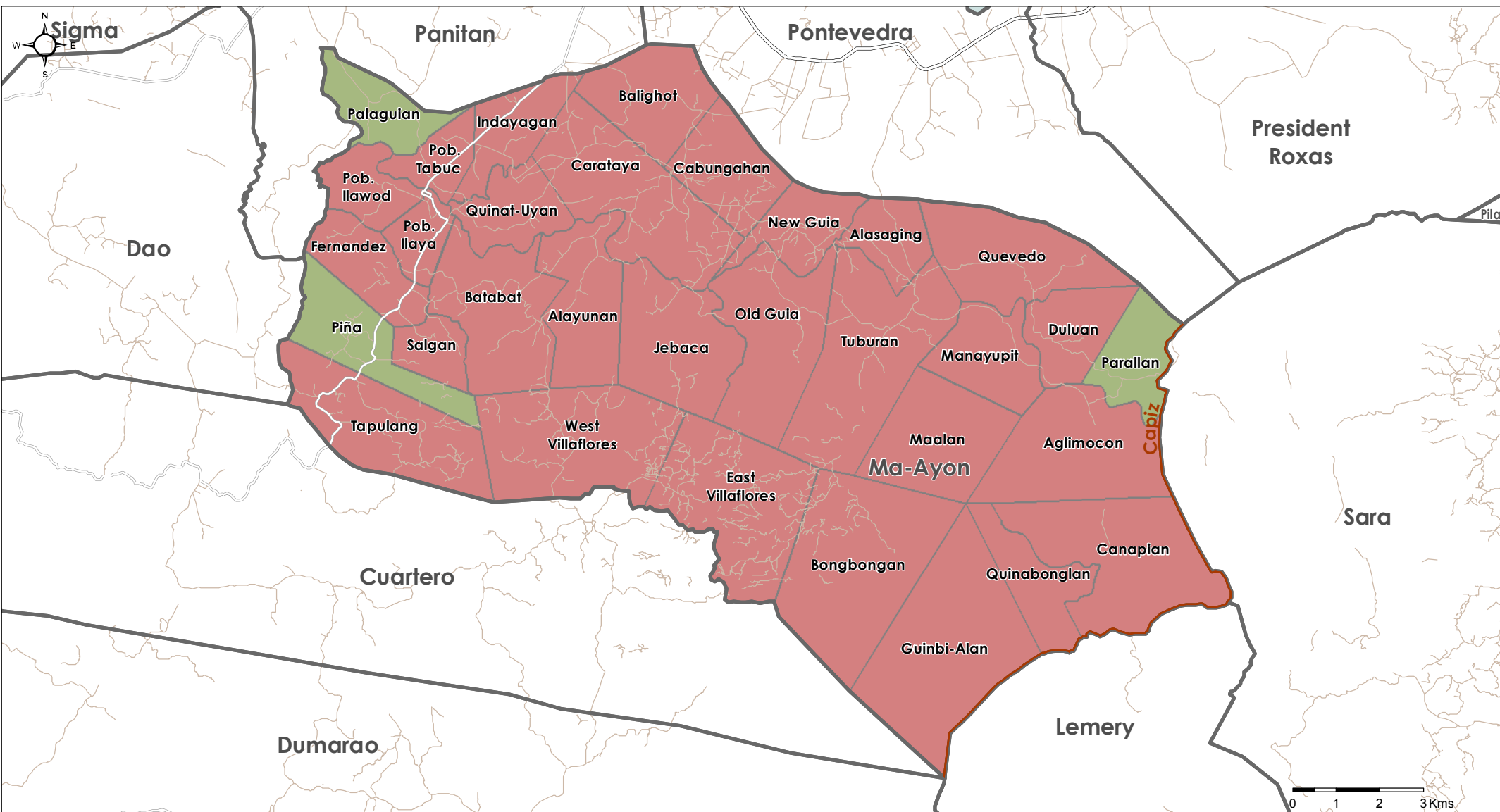
- Primary roads
- Secondary roads
- Other roads

KIs were asked if open defecation is practiced by HHs living in the barangay. This information does not provide any figure on the number or percentage of population practicing open defecation.

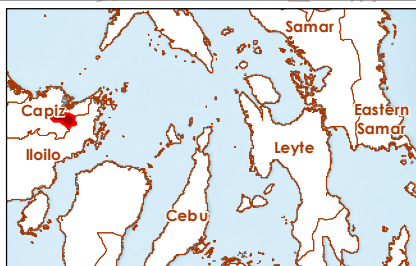
Data sources:  
WASH Assessment: REACH / WASH Cluster  
Administrative Boundaries: OCHA COD  
Cities and Roads: OSM  
File: PHL\_OpenDefecation\_AllPhases\_20MAY2014\_A4\_v1  
Contact: reach.mapping@impact-initiatives.org

Note: Data, designations and boundaries contained on this map are not warranted to error-free and do not imply acceptance by the REACH partners, associated donors mentioned on this map.

All maps available at <http://philippines.humanitarianresponse.info/>



0 1 2 3 Kms



## Open defecation practiced in the Barangay

- No
- Yes
- Municipalities
- Provinces

- Roads**
- Primary roads
  - Secondary roads
  - Other roads

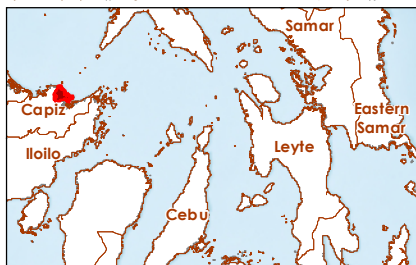
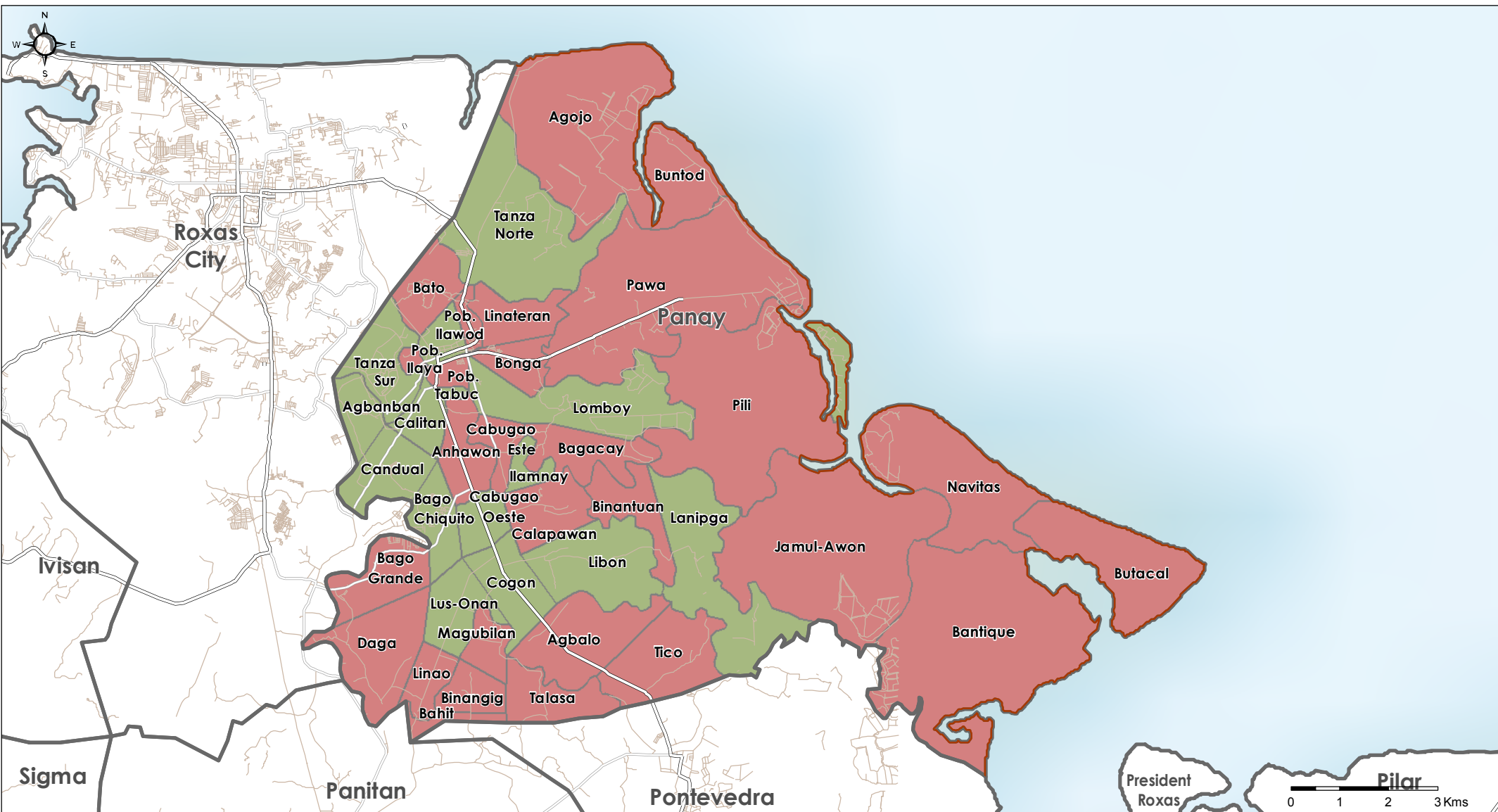
KIs were asked if open defecation is practiced by HHs living in the barangay. This information does not provide any figure on the number or percentage of population practicing open defecation.

**Data sources:**  
WASH Assessment: REACH / WASH Cluster  
Administrative Boundaries: OCHA COD  
Cities and Roads: OSM  
File: PHL\_OpenDefecation\_AllPhases\_20MAY2014\_A4\_v1  
Contact: reach.mapping@impact-initiatives.org

*Note: Data, designations and boundaries contained on this map are not warranted to error-free and do not imply acceptance by the REACH partners, associated donors mentioned on this map.*

All maps available at <http://philippines.humanitarianresponse.info/>





### Open defecation practiced in the Barangay

- No
- Yes
- Municipalities
- Provinces

### Roads

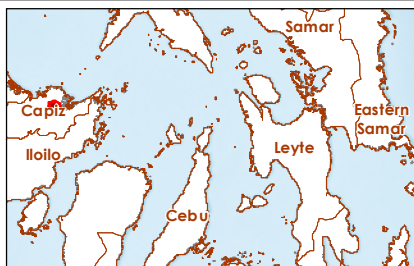
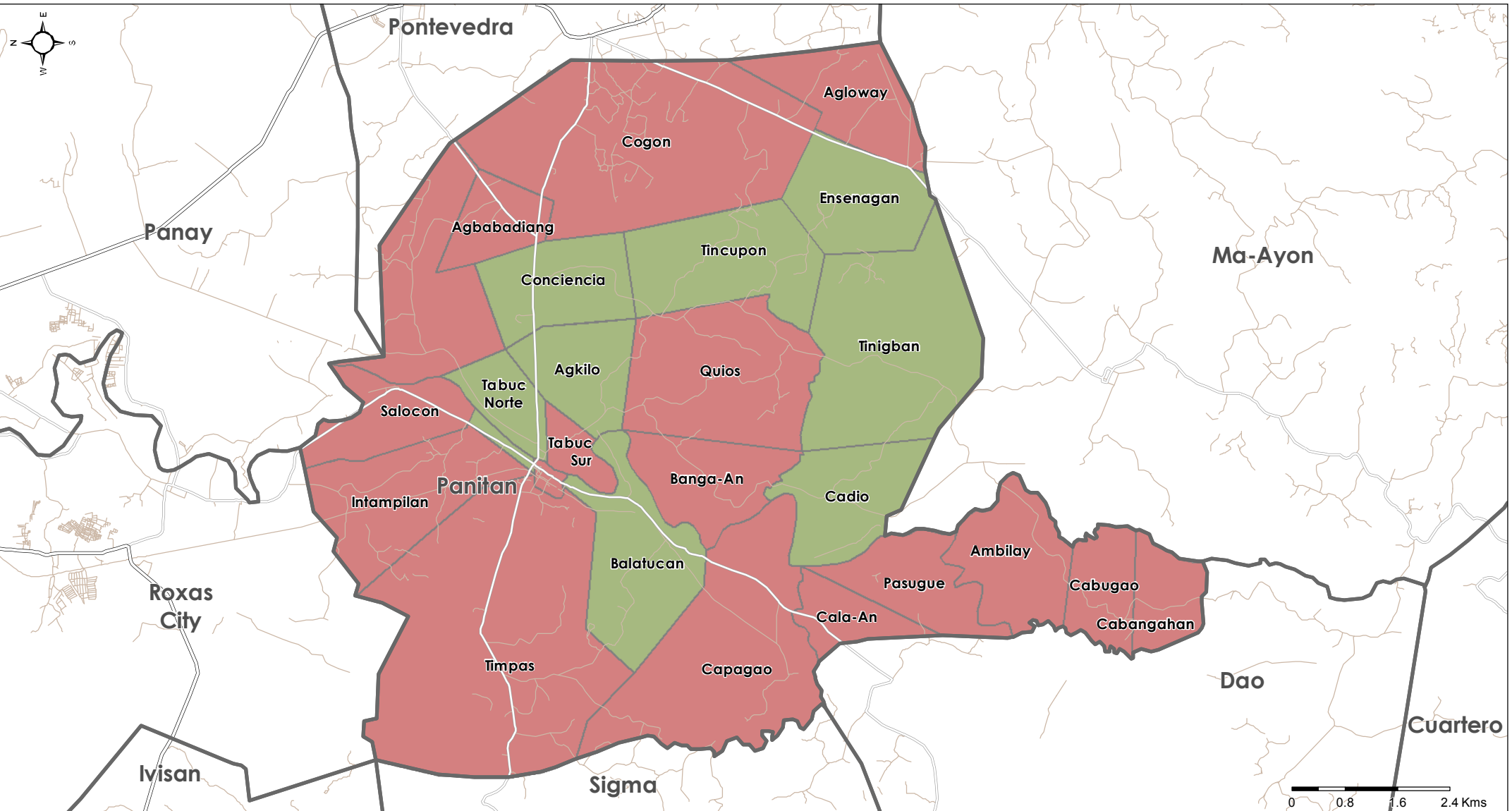
- Primary roads
- Secondary roads
- Other roads

KIs were asked if open defecation is practiced by HHs living in the barangay. This information does not provide any figure on the number or percentage of population practicing open defecation.

Data sources:  
WASH Assessment: REACH / WASH Cluster  
Administrative Boundaries: OCHA COD  
Cities and Roads: OSM  
File: PHL\_OpenDefecation\_AllPhases\_20MAY2014\_A4\_v1  
Contact: reach.mapping@impact-initiatives.org

Note: Data, designations and boundaries contained on this map are not warranted to error-free and do not imply acceptance by the REACH partners, associated donors mentioned on this map.

All maps available at <http://philippines.humanitarianresponse.info/>



## Open defecation practiced in the Barangay

- No
- Yes
- Municipalities
- Provinces

## Roads

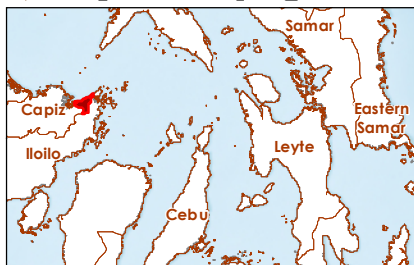
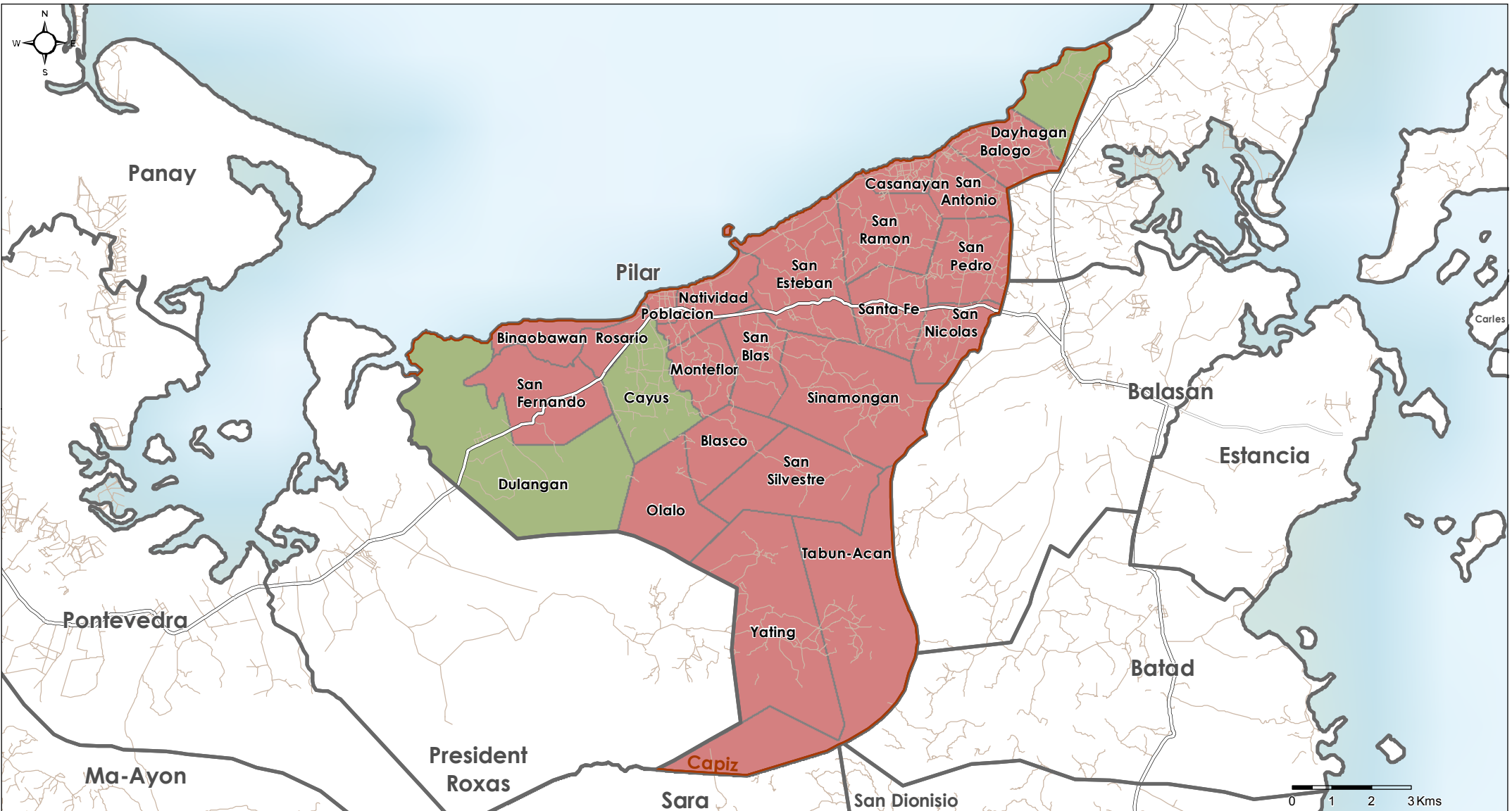
- Primary roads
- Secondary roads
- Other roads

KIs were asked if open defecation is practiced by HHs living in the barangay. This information does not provide any figure on the number or percentage of population practicing open defecation.

Data sources:  
WASH Assessment: REACH / WASH Cluster  
Administrative Boundaries: OCHA COD  
Cities and Roads: OSM  
File: PHL\_OpenDefecation\_AllPhases\_20MAY2014\_A4\_v1  
Contact: reach.mapping@impact-initiatives.org

Note: Data, designations and boundaries contained on this map are not warranted to error-free and do not imply acceptance by the REACH partners, associated donors mentioned on this map.

All maps available at <http://philippines.humanitarianresponse.info/>



## Open defecation practiced in the Barangay

- No
- Yes
- Municipalities
- Provinces

- Roads
- Primary roads
- Secondary roads
- Other roads

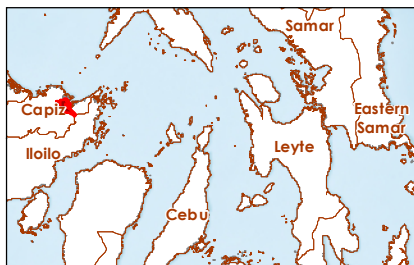
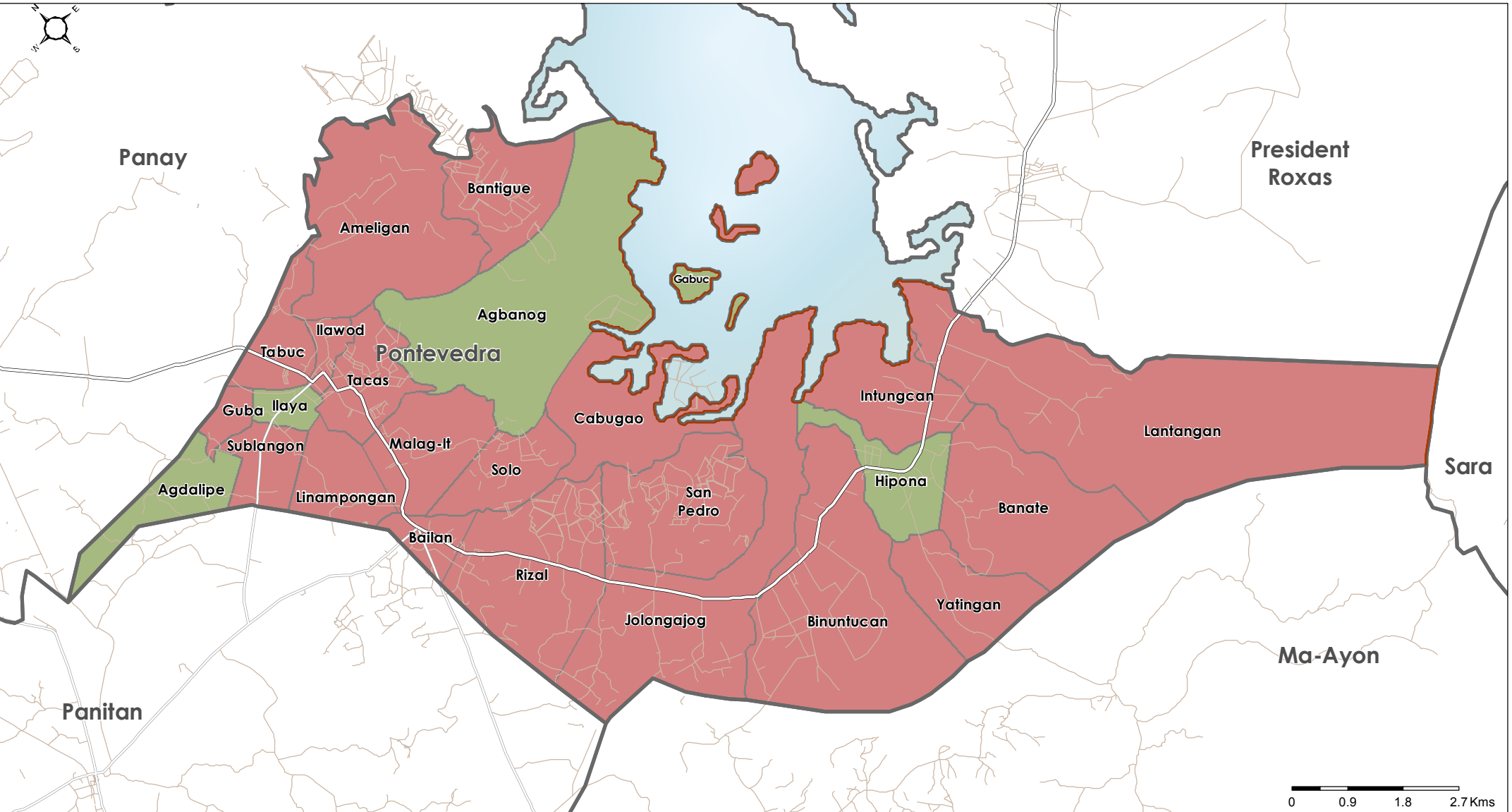
KIs were asked if open defecation is practiced by HHs living in the barangay. This information does not provide any figure on the number or percentage of population practicing open defecation.

Data sources:  
WASH Assessment: REACH / WASH Cluster  
Administrative Boundaries: OCHA COD  
Cities and Roads: OSM  
File: PHL\_OpenDefecation\_AllPhases\_20MAY2014\_A4\_v1  
Contact: reach.mapping@impact-initiatives.org

Note: Data, designations and boundaries contained on this map are not warranted to error-free and do not imply acceptance by the REACH partners, associated donors mentioned on this map.

All maps available at <http://philippines.humanitarianresponse.info/>





## Open defecation practiced in the Barangay

- No
- Yes
- Municipalities
- Provinces

## Roads

- Primary roads
- Secondary roads
- Other roads

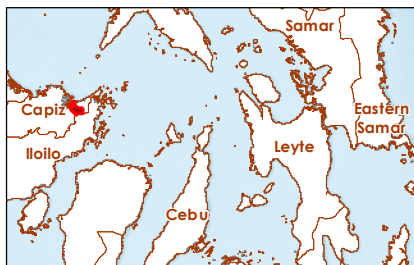
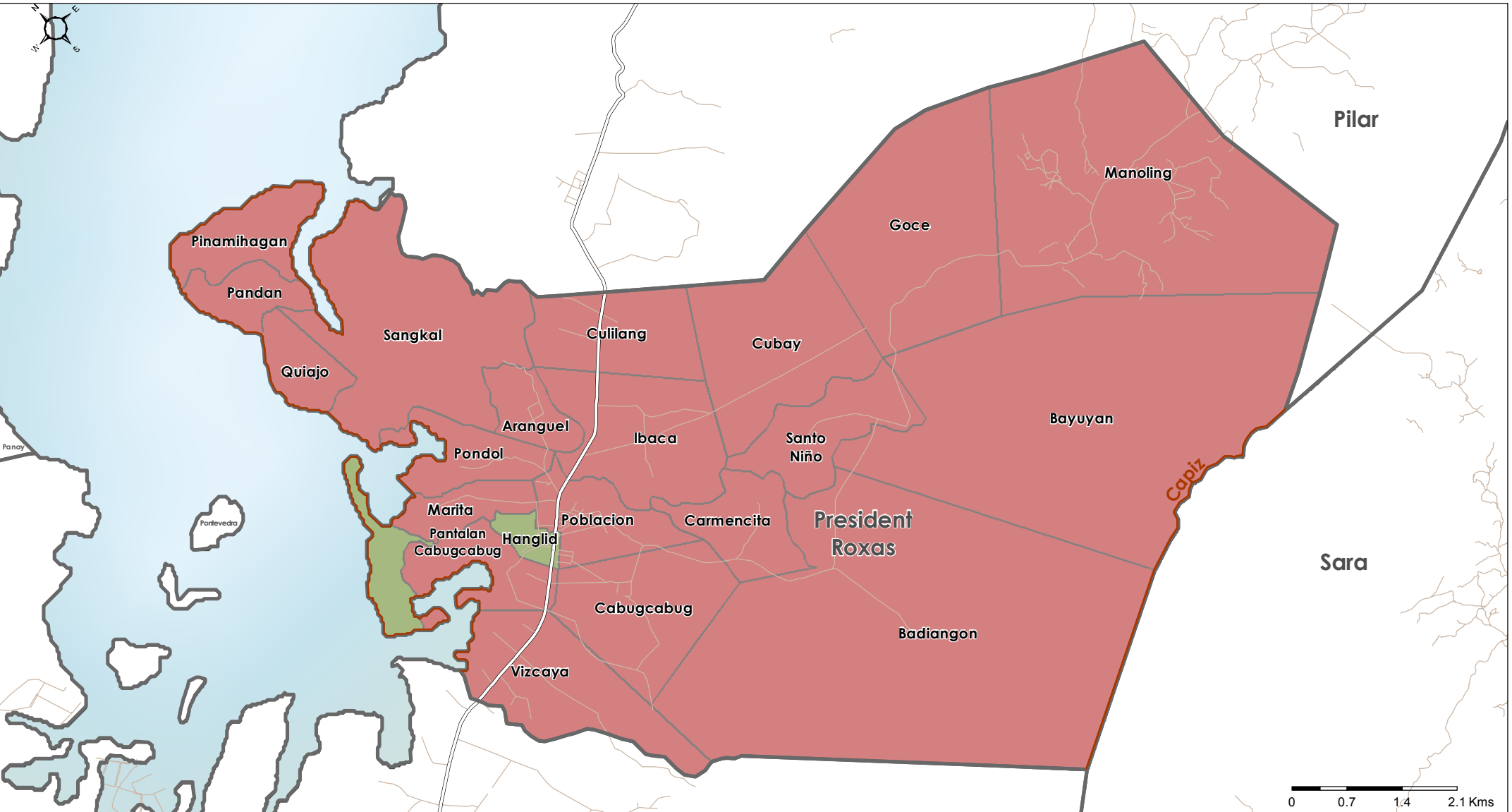
KIs were asked if open defecation is practiced by HHs living in the barangay. This information does not provide any figure on the number or percentage of population practicing open defecation.

Data sources:  
WASH Assessment: REACH / WASH Cluster  
Administrative Boundaries: OCHA COD  
Cities and Roads: OSM  
File: PHL\_OpenDefecation\_AllPhases\_20MAY2014\_A4\_v1  
Contact: reach.mapping@impact-initiatives.org

Note: Data, designations and boundaries contained on this map are not warranted to error-free and do not imply acceptance by the REACH partners, associated donors mentioned on this map.

All maps available at <http://philippines.humanitarianresponse.info/>





## Open defecation practiced in the Barangay

- No
- Yes
- Municipalities
- Provinces

## Roads

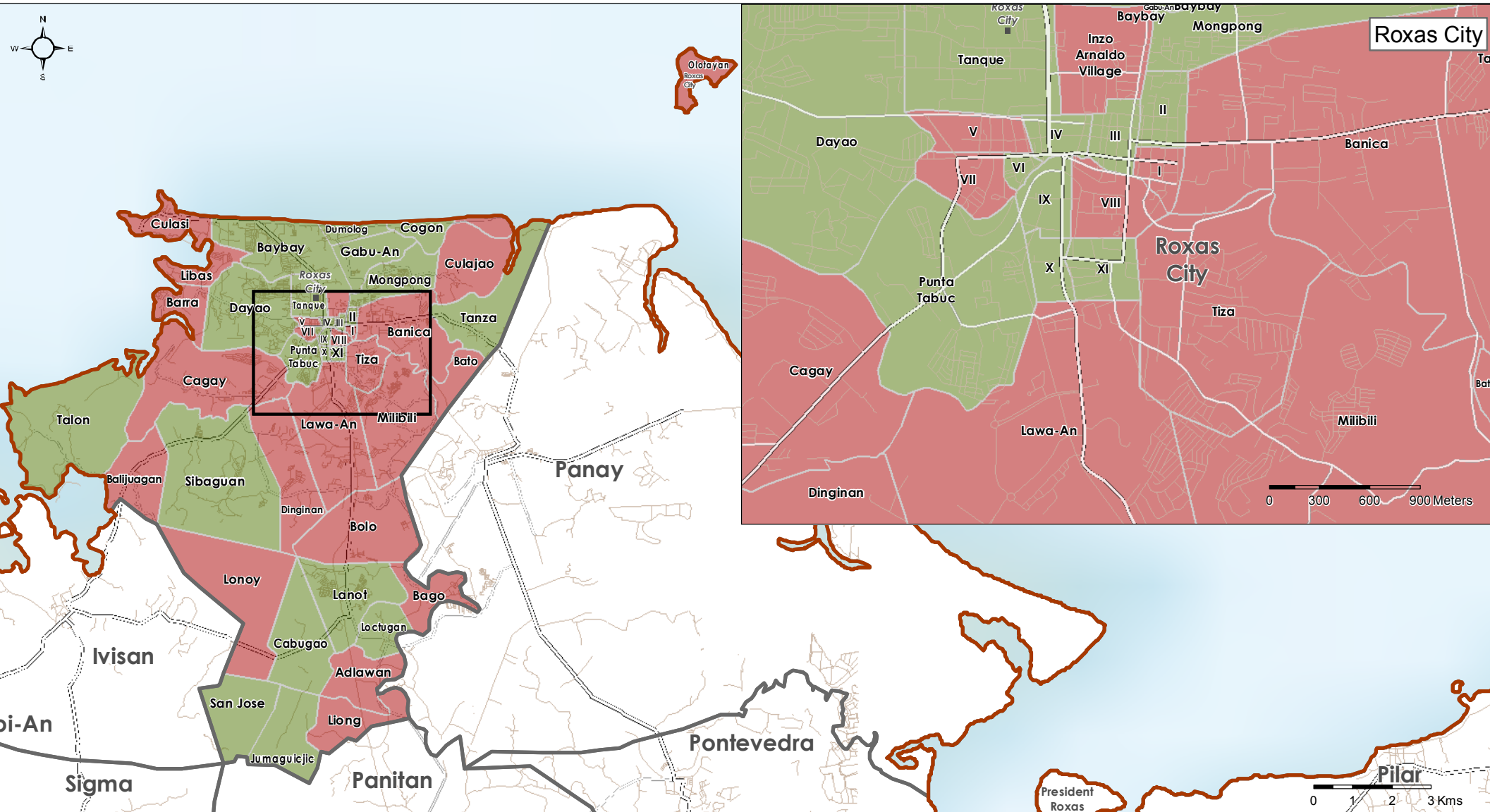
- Primary roads
- Secondary roads
- Other roads

KIs were asked if open defecation is practiced by HHs living in the barangay. This information does not provide any figure on the number or percentage of population practicing open defecation.

Data sources:  
WASH Assessment: REACH / WASH Cluster  
Administrative Boundaries: OCHA COD  
Cities and Roads: OSM  
File: PHL\_OpenDefecation\_AllPhases\_20MAY2014\_A4\_v1  
Contact: reach.mapping@impact-initiatives.org

Note: Data, designations and boundaries contained on this map are not warranted to error-free and do not imply acceptance by the REACH partners, associated donors mentioned on this map.

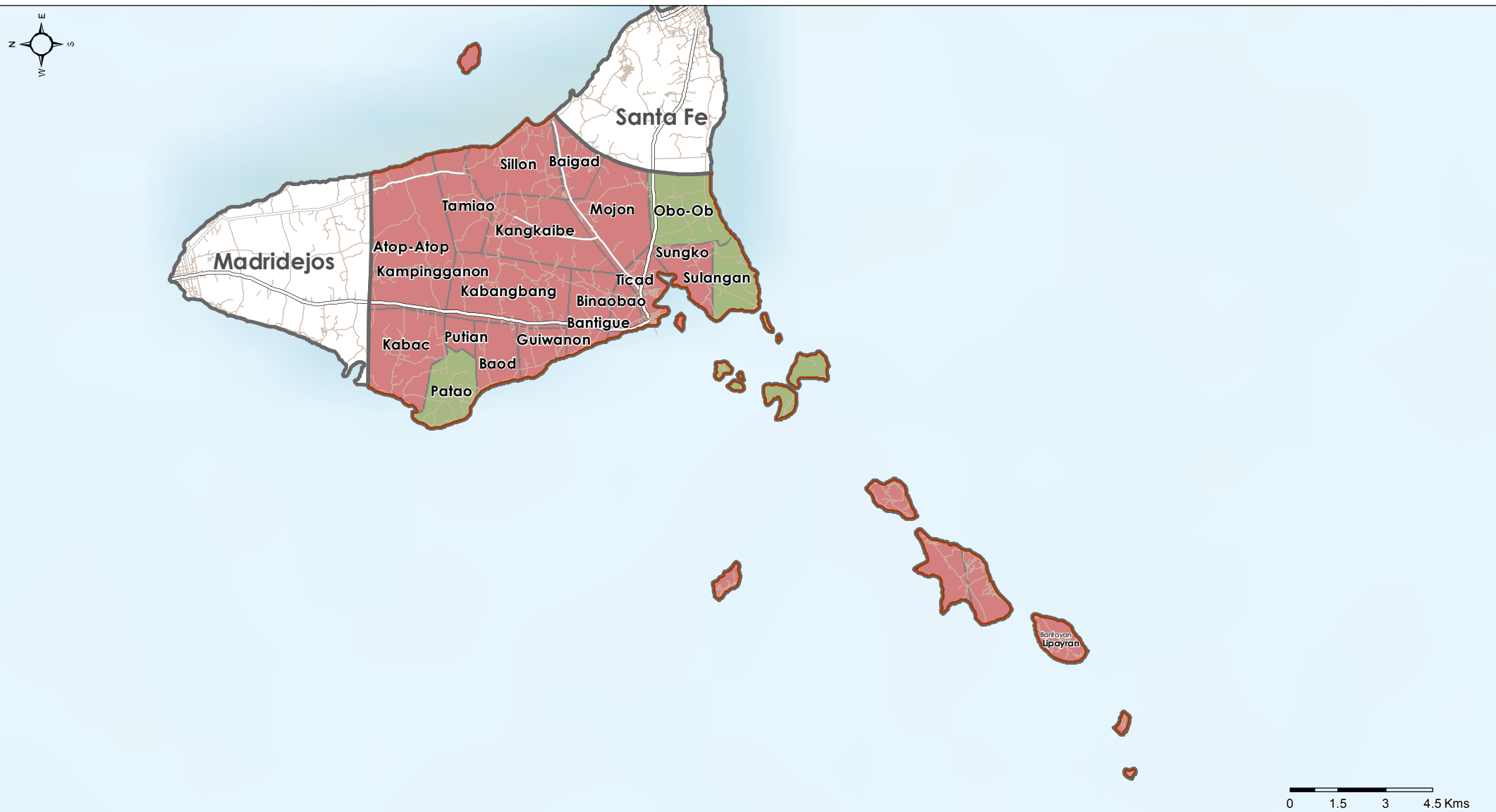
All maps available at <http://philippines.humanitarianresponse.info/>



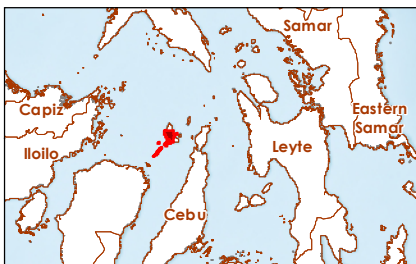
Data sources:  
WASH Assessment: REACH / WASH Cluster  
Administrative Boundaries: OCHA COD  
Cities and Roads: OSM  
File: PHL\_OpenDefecation\_Roxas\_20MAY2014\_A4  
Contact: reach.mapping@impact-initiatives.org

Note: Data, designations and boundaries contained on this map are not warranted to error-free and do not imply acceptance by the REACH partners, associated donors mentioned on this map.

All maps available at <http://philippines.humanitarianresponse.info/>



0 1.5 3 4.5 Kms



## Open defecation practiced in the Barangay

- No
- Yes
- Municipalities
- Provinces

- ### Roads
- Primary roads
  - Secondary roads
  - Other roads

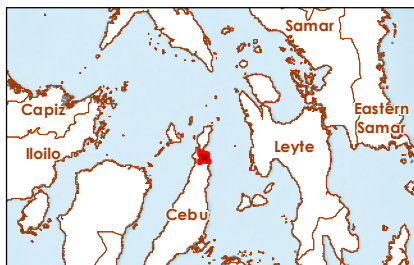
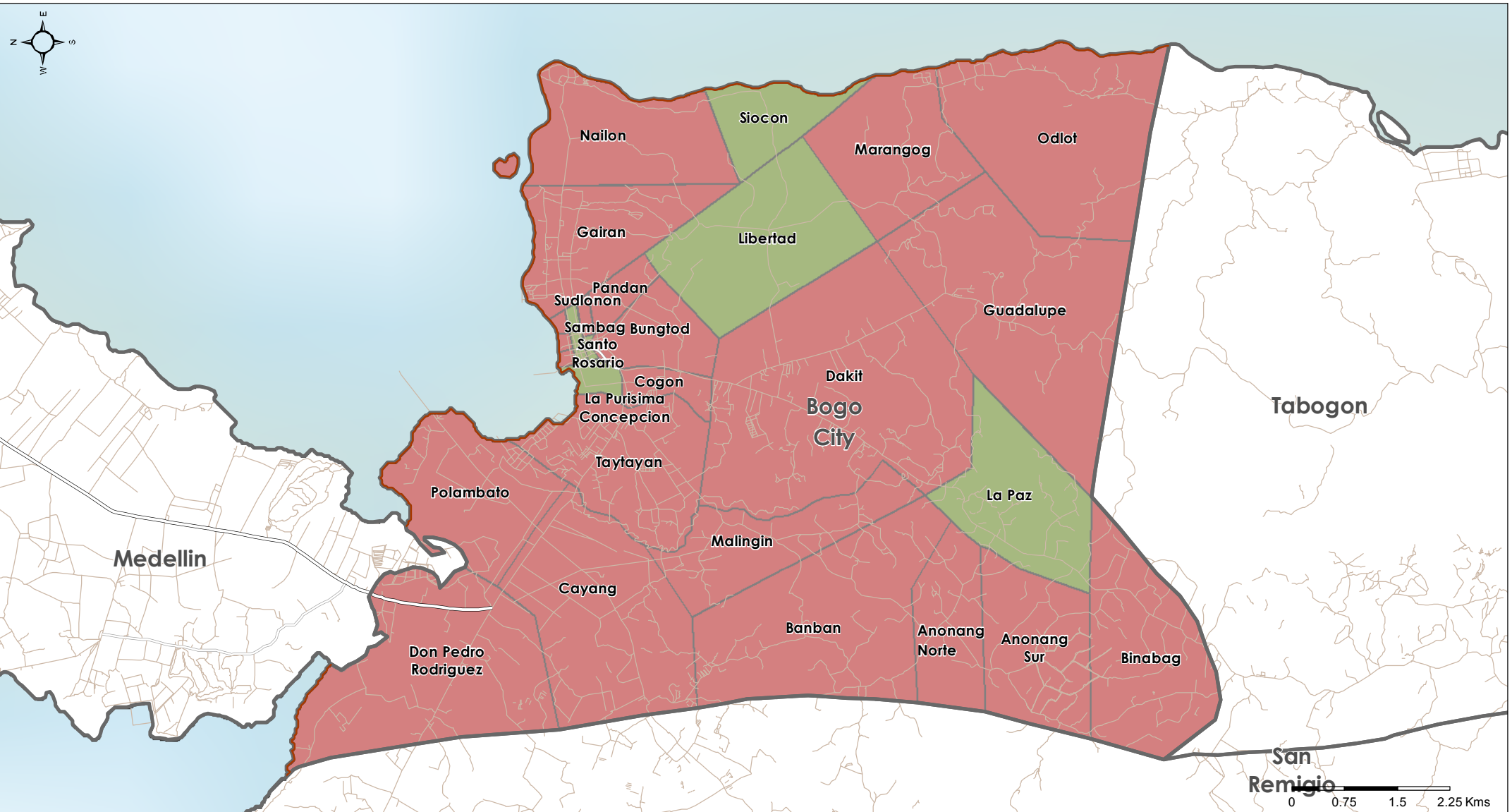
KIs were asked if open defecation is practiced by HHs living in the barangay. This information does not provide any figure on the number or percentage of population practicing open defecation.

Data sources:  
WASH Assessment: REACH / WASH Cluster  
Administrative Boundaries: OCHA COD  
Cities and Roads: OSM  
File: PHL\_OpenDefecation\_AllPhases\_20MAY2014\_A4\_v1  
Contact: reach.mapping@impact-initiatives.org

Note: Data, designations and boundaries contained on this map are not warranted to error-free and do not imply acceptance by the REACH partners, associated donors mentioned on this map.

All maps available at <http://philippines.humanitarianresponse.info/>





## Open defecation practiced in the Barangay

- No
- Yes
- Municipalities
- Provinces

## Roads

- Primary roads
- Secondary roads
- Other roads

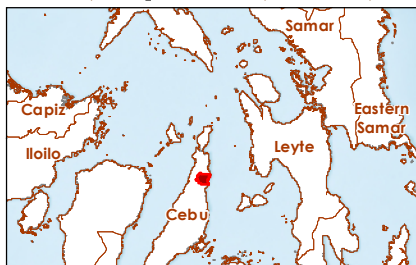
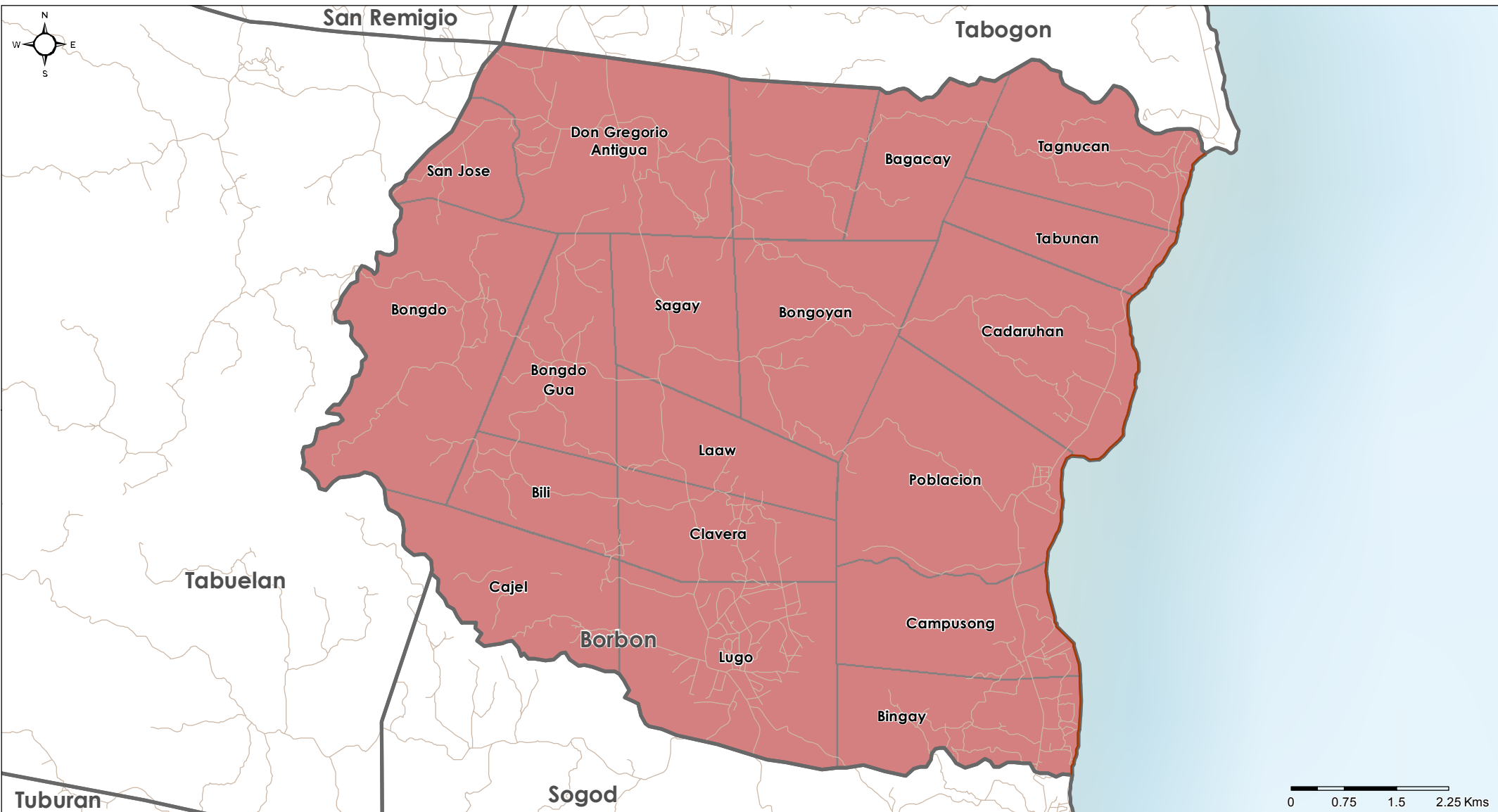
KIs were asked if open defecation is practiced by HHs living in the barangay. This information does not provide any figure on the number or percentage of population practicing open defecation.

Data sources:  
WASH Assessment: REACH / WASH Cluster  
Administrative Boundaries: OCHA COD  
Cities and Roads: OSM  
File: PHL\_OpenDefecation\_AllPhases\_20MAY2014\_A4\_v1  
Contact: reach.mapping@impact-initiatives.org

Note: Data, designations and boundaries contained on this map are not warranted to error-free and do not imply acceptance by the REACH partners, associated donors mentioned on this map.

All maps available at <http://philippines.humanitarianresponse.info/>





### Open defecation practiced in the Barangay

- No
- Yes
- Municipalities
- Provinces

### Roads

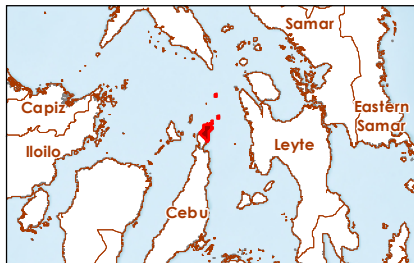
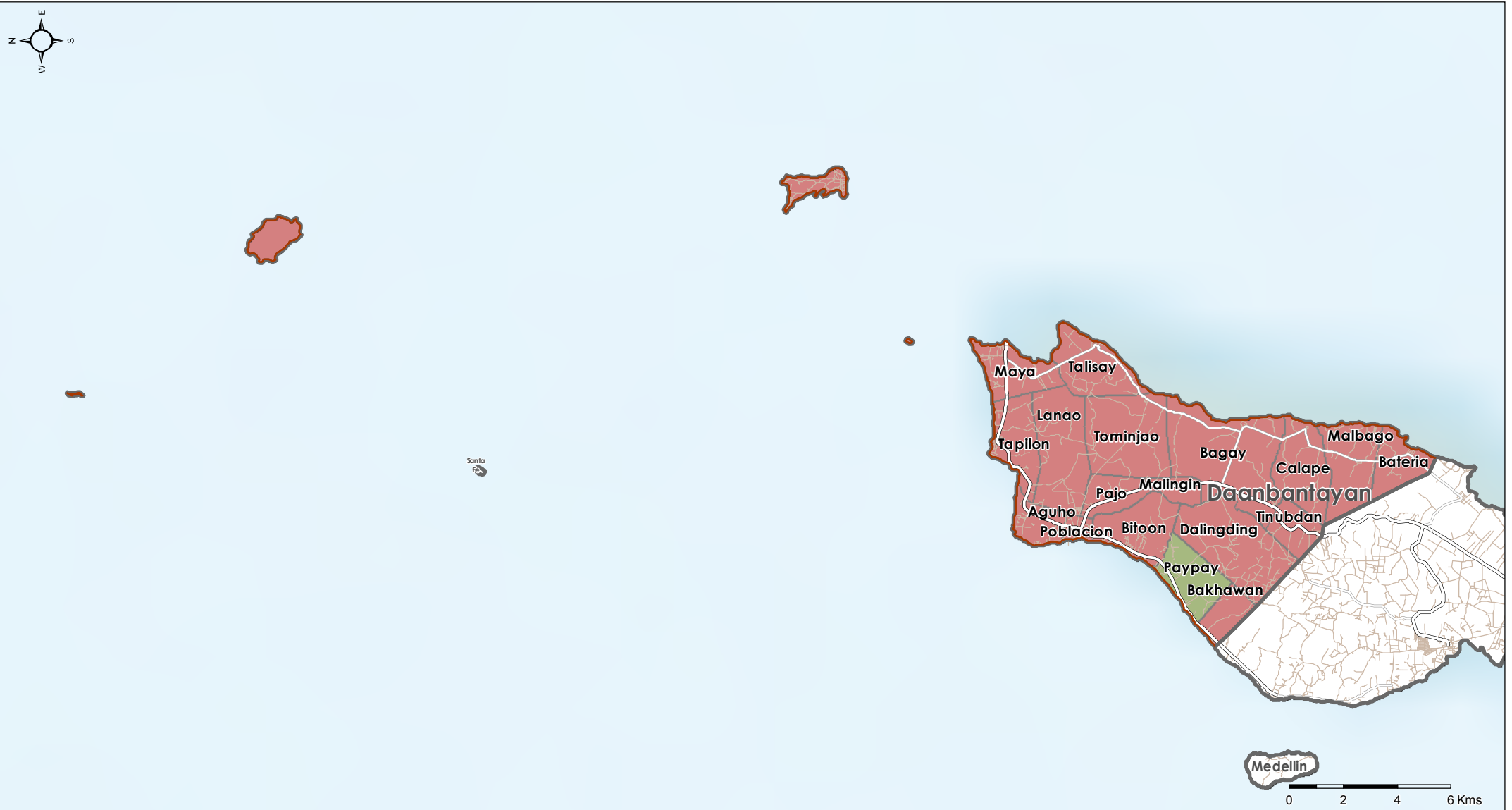
- Primary roads
- Secondary roads
- Other roads

KIs were asked if open defecation is practiced by HHs living in the barangay. This information does not provide any figure on the number or percentage of population practicing open defecation.

Data sources:  
WASH Assessment: REACH / WASH Cluster  
Administrative Boundaries: OCHA COD  
Cities and Roads: OSM  
File: PHL\_OpenDefecation\_AllPhases\_20MAY2014\_A4\_v1  
Contact: reach.mapping@impact-initiatives.org

Note: Data, designations and boundaries contained on this map are not warranted to error-free and do not imply acceptance by the REACH partners, associated donors mentioned on this map.

All maps available at <http://philippines.humanitarianresponse.info/>



## Open defecation practiced in the Barangay

- No
- Yes
- Municipalities
- Provinces

## Roads

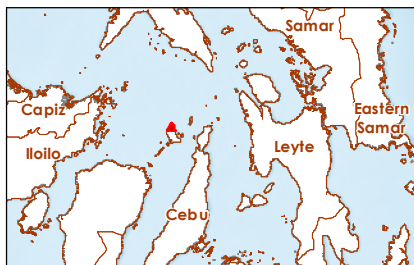
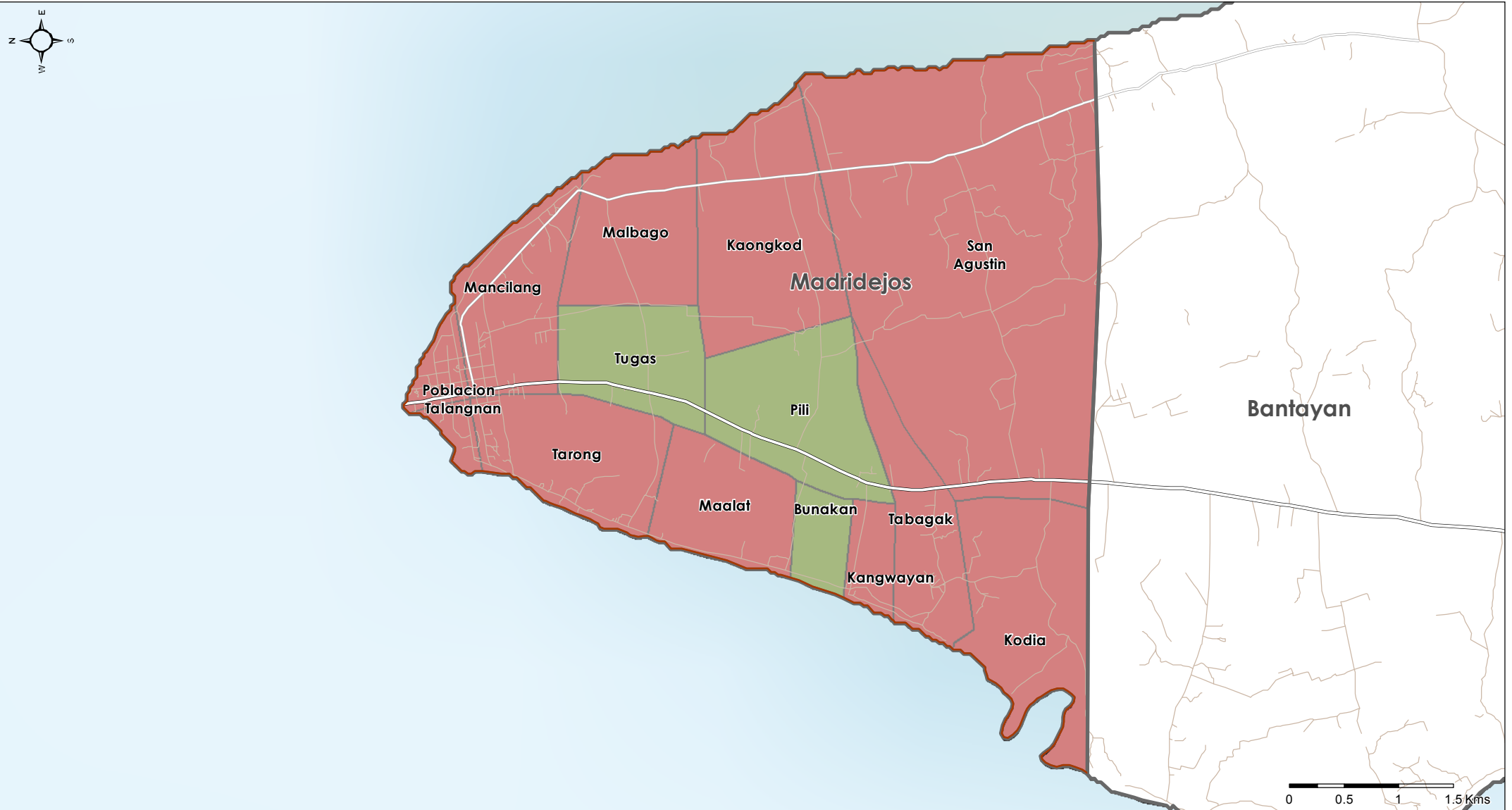
- Primary roads
- Secondary roads
- Other roads

KIs were asked if open defecation is practiced by HHs living in the barangay. This information does not provide any figure on the number or percentage of population practicing open defecation.

Data sources:  
WASH Assessment: REACH / WASH Cluster  
Administrative Boundaries: OCHA COD  
Cities and Roads: OSM  
File: PHL\_OpenDefecation\_AllPhases\_20MAY2014\_A4\_v1  
Contact: reach.mapping@impact-initiatives.org

Note: Data, designations and boundaries contained on this map are not warranted to error-free and do not imply acceptance by the REACH partners, associated donors mentioned on this map.

All maps available at <http://philippines.humanitarianresponse.info/>



## Open defecation practiced in the Barangay

- No
- Yes
- Municipalities
- Provinces

## Roads

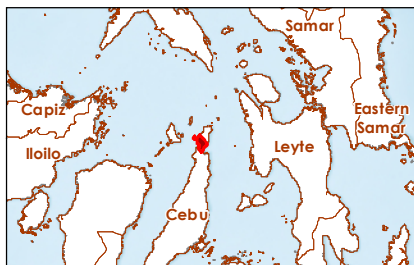
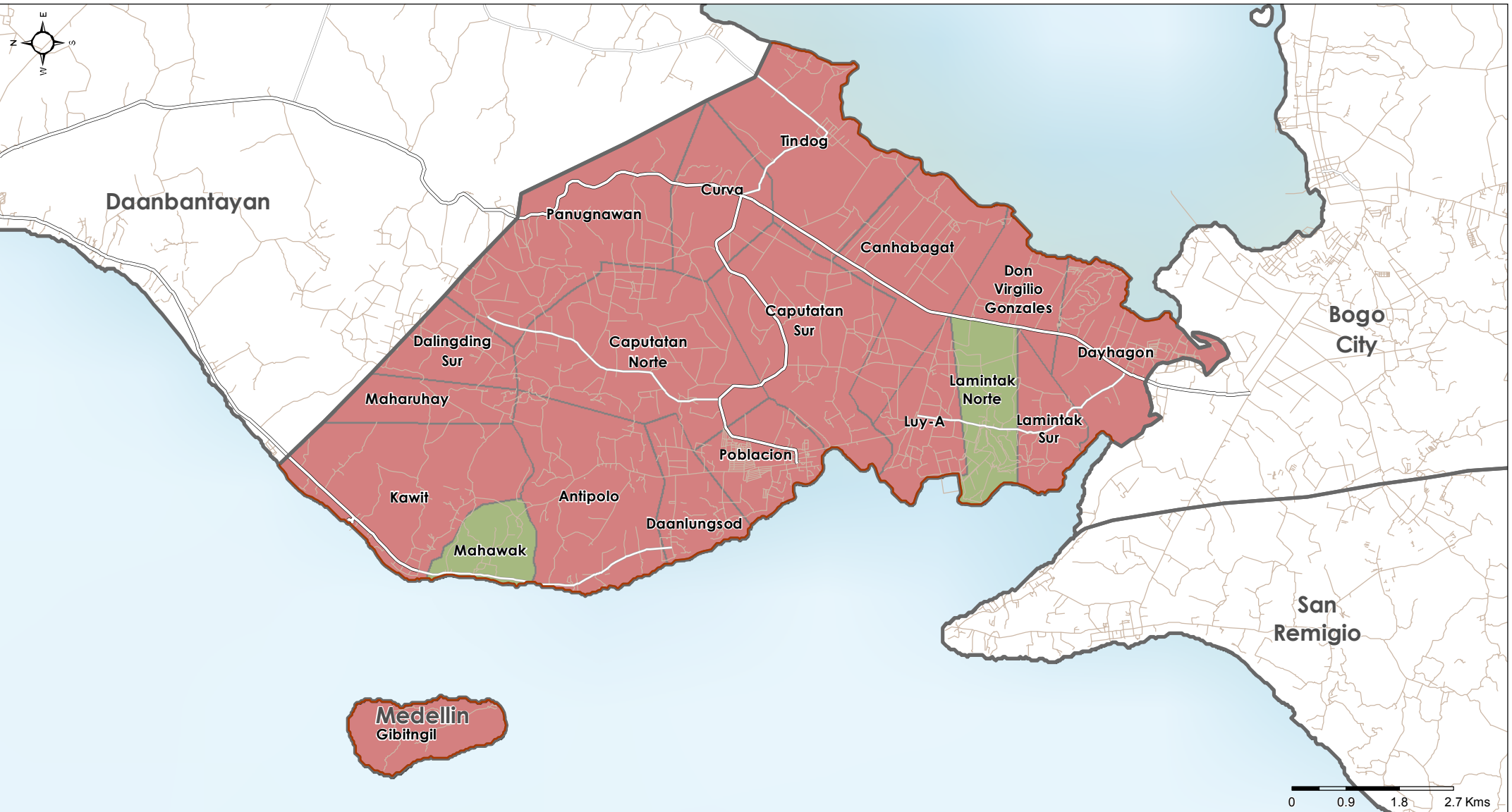
- Primary roads
- Secondary roads
- Other roads

KIs were asked if open defecation is practiced by HHs living in the barangay. This information does not provide any figure on the number or percentage of population practicing open defecation.

Data sources:  
WASH Assessment: REACH / WASH Cluster  
Administrative Boundaries: OCHA COD  
Cities and Roads: OSM  
File: PHL\_OpenDefecation\_AllPhases\_20MAY2014\_A4\_v1  
Contact: reach.mapping@impact-initiatives.org

Note: Data, designations and boundaries contained on this map are not warranted to error-free and do not imply acceptance by the REACH partners, associated donors mentioned on this map.

All maps available at <http://philippines.humanitarianresponse.info/>



### Open defecation practiced in the Barangay

- No
- Yes
- Municipalities
- Provinces

### Roads

- Primary roads
- Secondary roads
- Other roads

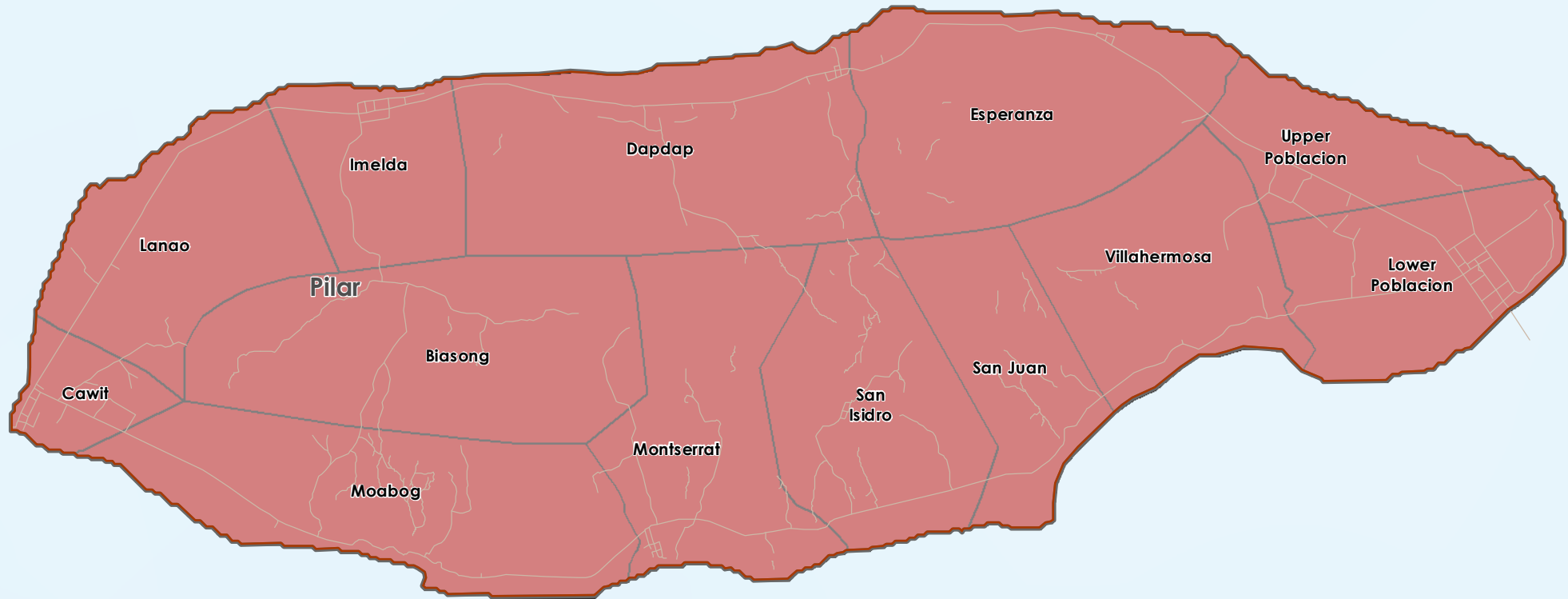
KIs were asked if open defecation is practiced by HHs living in the barangay. This information does not provide any figure on the number or percentage of population practicing open defecation.

Data sources:  
WASH Assessment: REACH / WASH Cluster  
Administrative Boundaries: OCHA COD  
Cities and Roads: OSM  
File: PHL\_OpenDefecation\_AllPhases\_20MAY2014\_A4\_v1  
Contact: reach.mapping@impact-initiatives.org

Note: Data, designations and boundaries contained on this map are not warranted to error-free and do not imply acceptance by the REACH partners, associated donors mentioned on this map.

All maps available at <http://philippines.humanitarianresponse.info/>





0 0.45 0.9 1.35 Kms

### Open defecation practiced in the Barangay

- No
- Yes
- Municipalities
- Provinces

### Roads

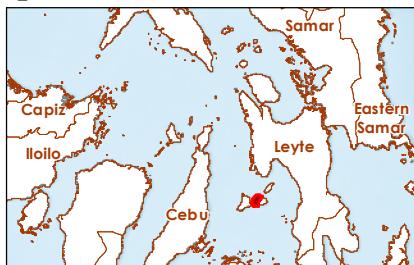
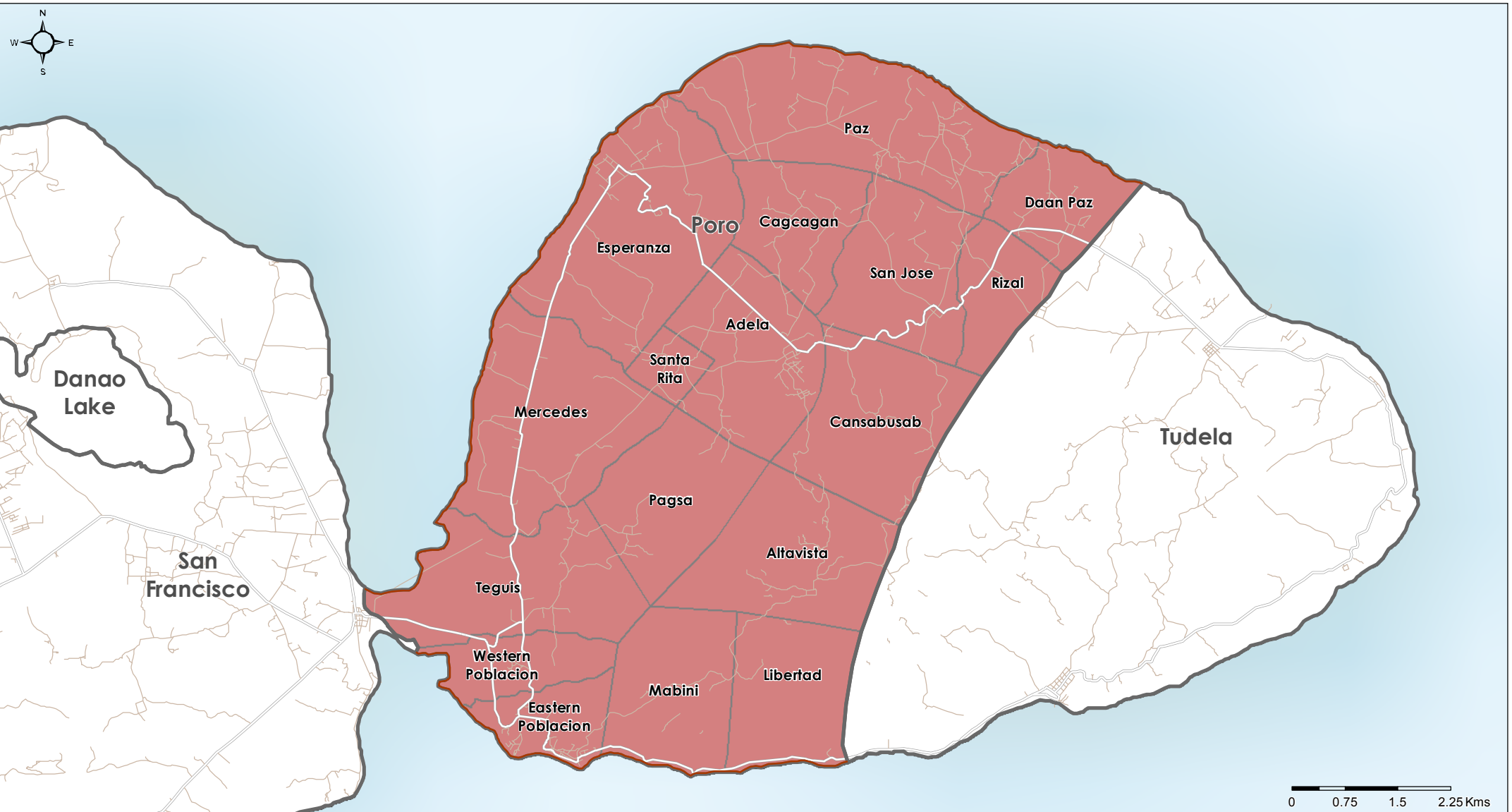
- Primary roads
- Secondary roads
- Other roads

KIs were asked if open defecation is practiced by HHs living in the barangay. This information does not provide any figure on the number or percentage of population practicing open defecation.

Data sources:  
WASH Assessment: REACH / WASH Cluster  
Administrative Boundaries: OCHA COD  
Cities and Roads: OSM  
File: PHL\_OpenDefecation\_AllPhases\_20MAY2014\_A4\_v1  
Contact: reach.mapping@impact-initiatives.org

Note: Data, designations and boundaries contained on this map are not warranted to error-free and do not imply acceptance by the REACH partners, associated donors mentioned on this map.

All maps available at <http://philippines.humanitarianresponse.info/>



## Open defecation practiced in the Barangay

- No
- Yes
- Municipalities
- Provinces

## Roads

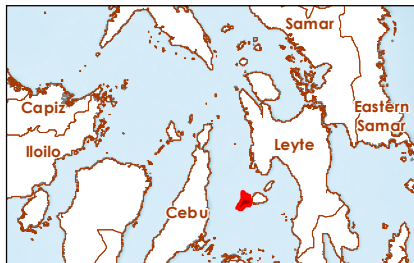
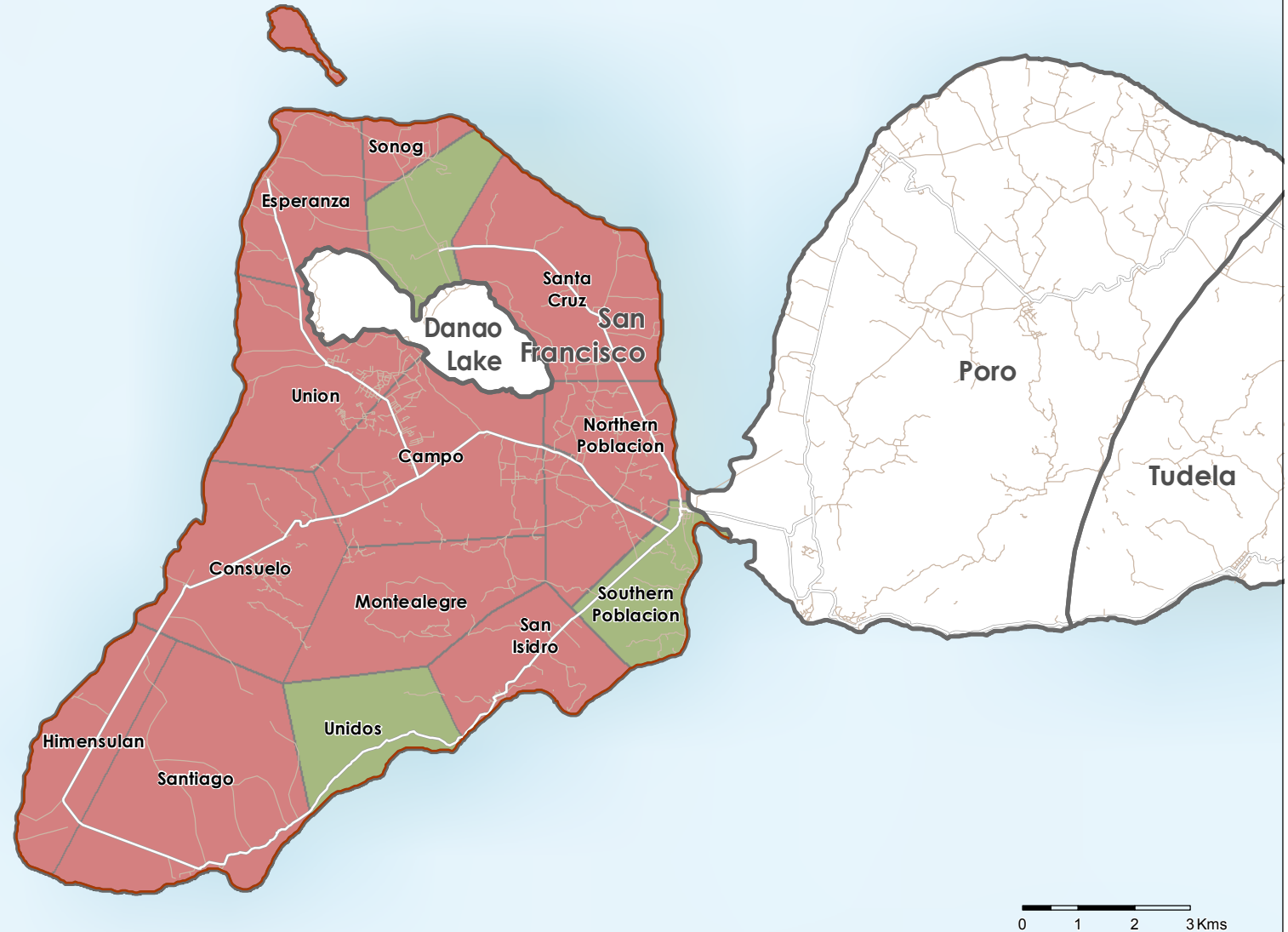
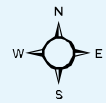
- Primary roads
- Secondary roads
- Other roads

KIs were asked if open defecation is practiced by HHs living in the barangay. This information does not provide any figure on the number or percentage of population practicing open defecation.

Data sources:  
WASH Assessment: REACH / WASH Cluster  
Administrative Boundaries: OCHA COD  
Cities and Roads: OSM  
File: PHL\_OpenDefecation\_AllPhases\_20MAY2014\_A4\_v1  
Contact: reach.mapping@impact-initiatives.org

Note: Data, designations and boundaries contained on this map are not warranted to error-free and do not imply acceptance by the REACH partners, associated donors mentioned on this map.

All maps available at <http://philippines.humanitarianresponse.info/>



## Open defecation practiced in the Barangay

- No
- Yes
- Municipalities
- Provinces

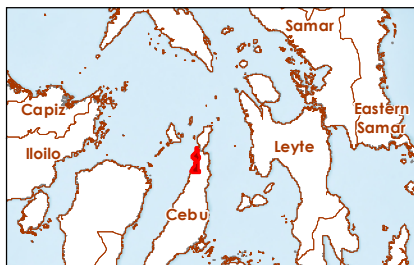
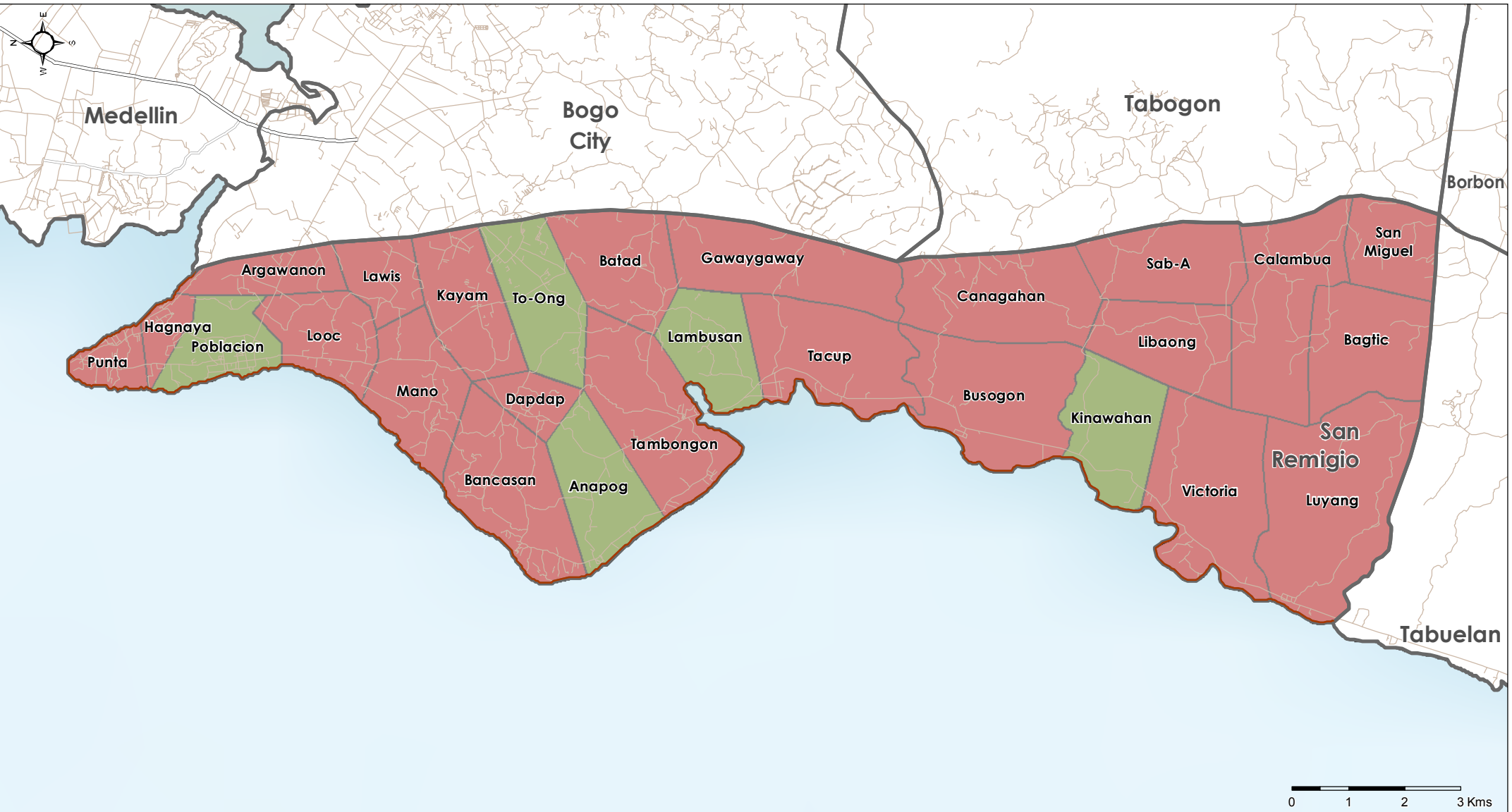
- ### Roads
- Primary roads
  - Secondary roads
  - Other roads

KIs were asked if open defecation is practiced by HHs living in the barangay. This information does not provide any figure on the number or percentage of population practicing open defecation.

**Data sources:**  
WASH Assessment: REACH / WASH Cluster  
Administrative Boundaries: OCHA COD  
Cities and Roads: OSM  
File: PHL\_OpenDefecation\_AllPhases\_20MAY2014\_A4\_v1  
Contact: reach.mapping@impact-initiatives.org

*Note: Data, designations and boundaries contained on this map are not warranted to error-free and do not imply acceptance by the REACH partners, associated donors mentioned on this map.*

All maps available at <http://philippines.humanitarianresponse.info/>



## Open defecation practiced in the Barangay

- No
- Yes
- Municipalities
- Provinces

## Roads

- Primary roads
- Secondary roads
- Other roads

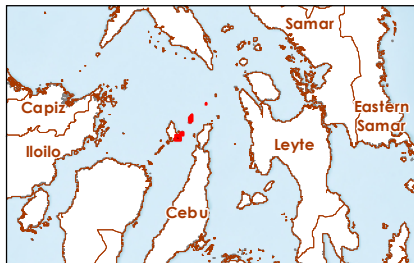
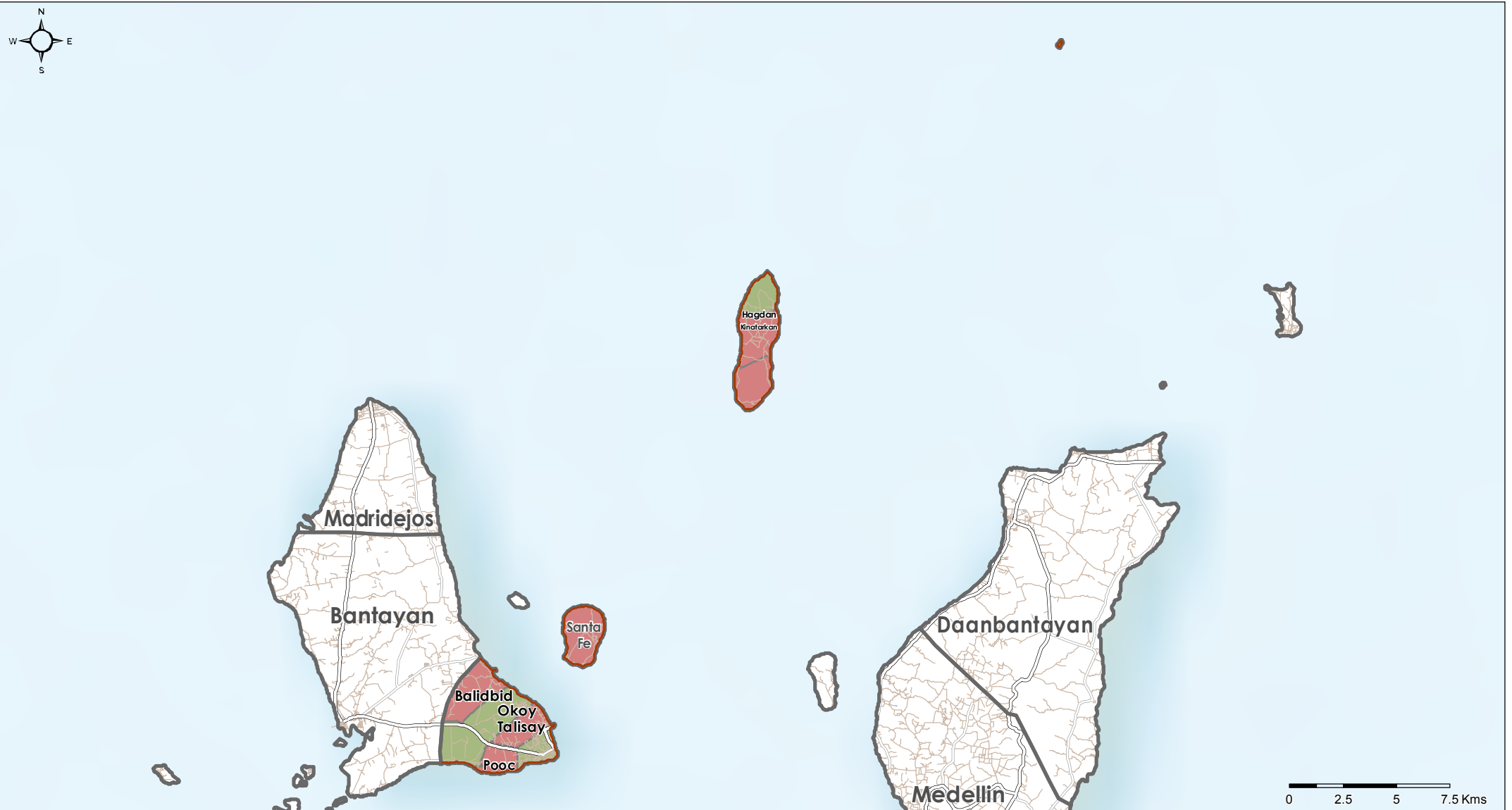
KIs were asked if open defecation is practiced by HHs living in the barangay. This information does not provide any figure on the number or percentage of population practicing open defecation.

Data sources:  
WASH Assessment: REACH / WASH Cluster  
Administrative Boundaries: OCHA COD  
Cities and Roads: OSM  
File: PHL\_OpenDefecation\_AllPhases\_20MAY2014\_A4\_v1  
Contact: reach.mapping@impact-initiatives.org

Note: Data, designations and boundaries contained on this map are not warranted to error-free and do not imply acceptance by the REACH partners, associated donors mentioned on this map.

All maps available at <http://philippines.humanitarianresponse.info/>





## Open defecation practiced in the Barangay

- No
- Yes
- Municipalities
- Provinces

## Roads

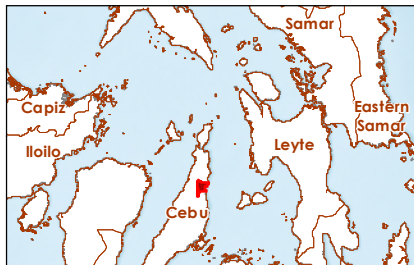
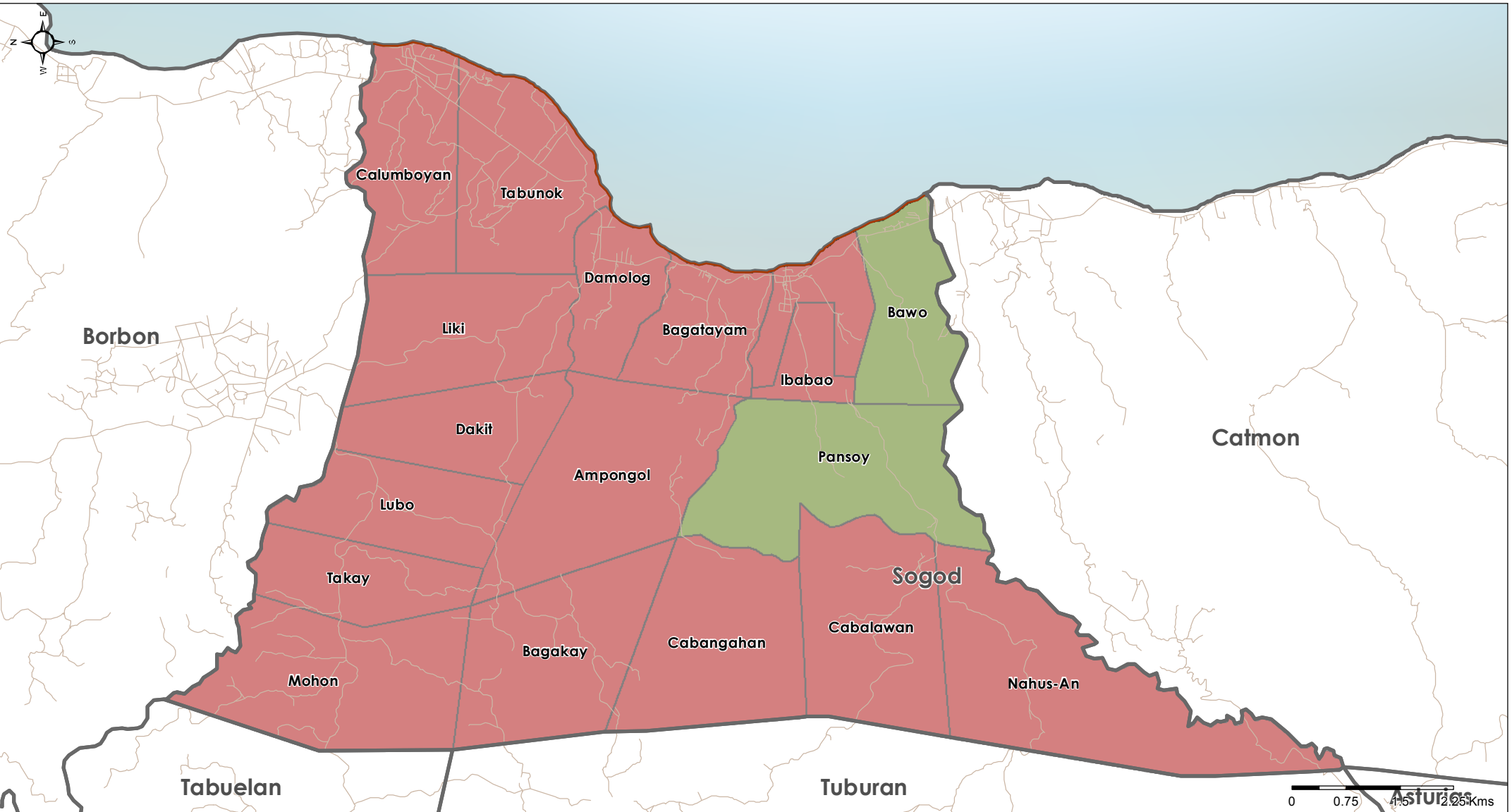
- Primary roads
- Secondary roads
- Other roads

KIs were asked if open defecation is practiced by HHs living in the barangay. This information does not provide any figure on the number or percentage of population practicing open defecation.

Data sources:  
WASH Assessment: REACH / WASH Cluster  
Administrative Boundaries: OCHA COD  
Cities and Roads: OSM  
File: PHL\_OpenDefecation\_AllPhases\_20MAY2014\_A4\_v1  
Contact: reach.mapping@impact-initiatives.org

Note: Data, designations and boundaries contained on this map are not warranted to error-free and do not imply acceptance by the REACH partners, associated donors mentioned on this map.

All maps available at <http://philippines.humanitarianresponse.info/>



## Open defecation practiced in the Barangay

- No
- Yes
- Municipalities
- Provinces

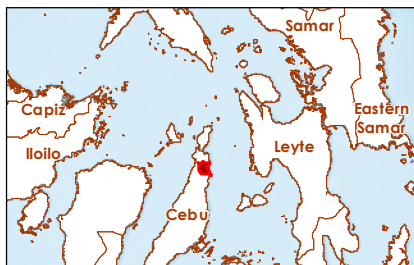
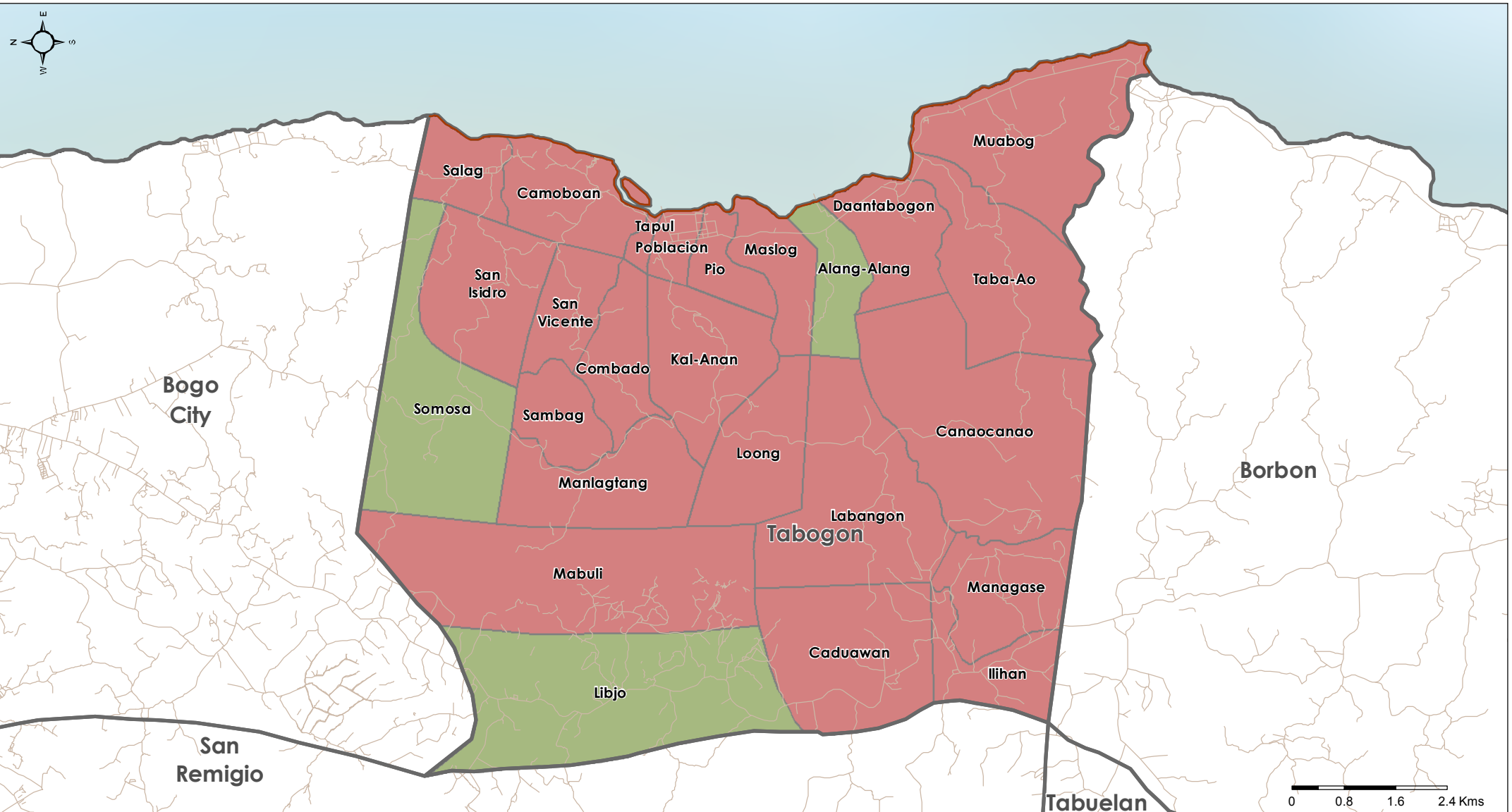
- Roads**
- Primary roads
  - Secondary roads
  - Other roads

KIs were asked if open defecation is practiced by HHs living in the barangay. This information does not provide any figure on the number or percentage of population practicing open defecation.

**Data sources:**  
WASH Assessment: REACH / WASH Cluster  
Administrative Boundaries: OCHA COD  
Cities and Roads: OSM  
File: PHL\_OpenDefecation\_AllPhases\_20MAY2014\_A4\_v1  
Contact: reach.mapping@impact-initiatives.org

**Note:** Data, designations and boundaries contained on this map are not warranted to error-free and do not imply acceptance by the REACH partners, associated donors mentioned on this map.

All maps available at <http://philippines.humanitarianresponse.info/>



## Open defecation practiced in the Barangay

- No
- Yes
- Municipalities
- Provinces

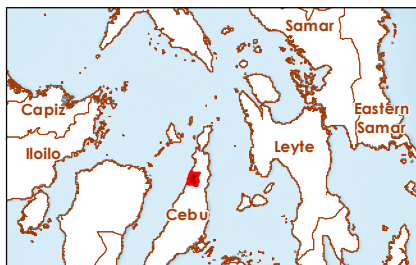
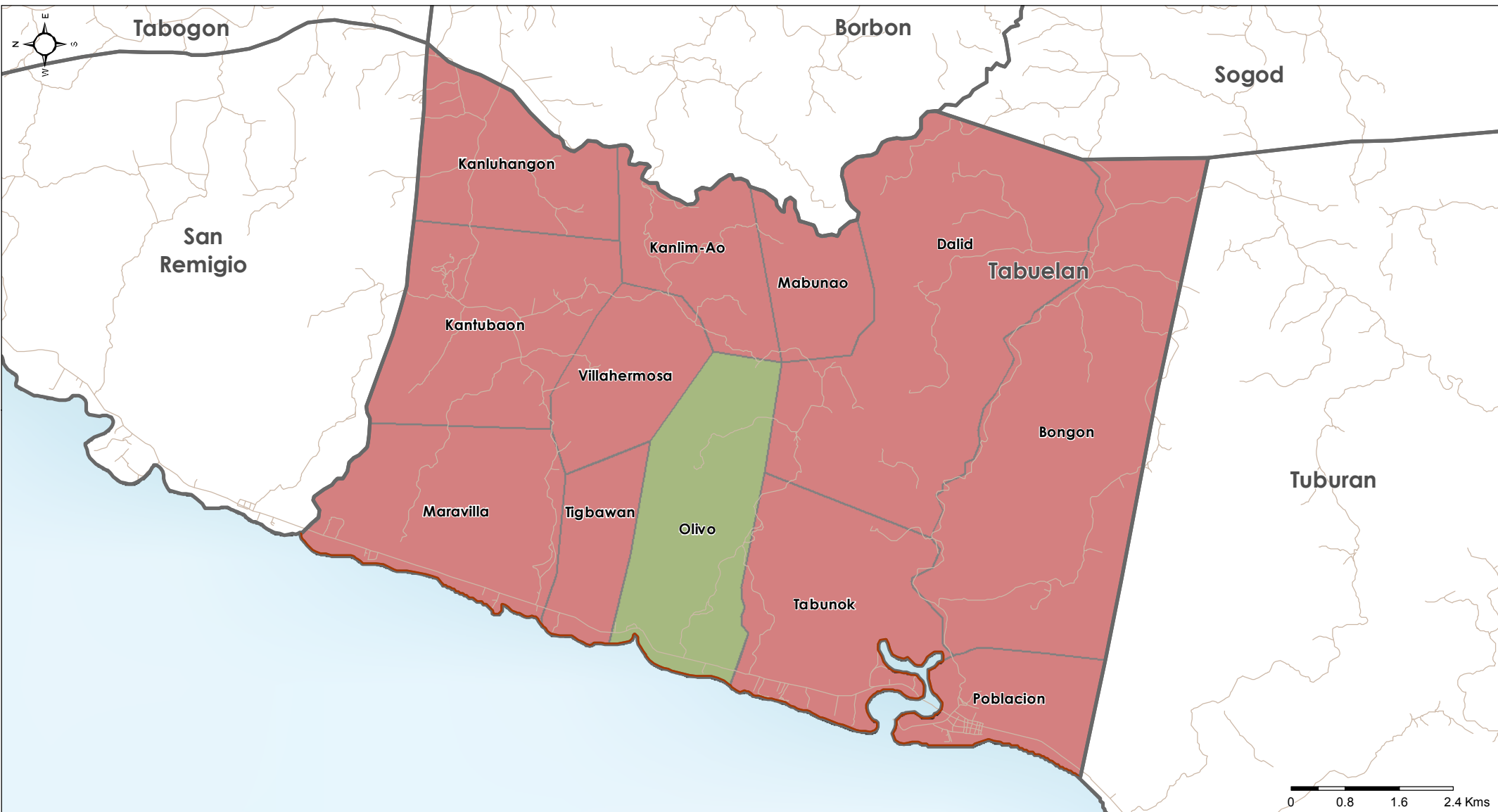
- Roads**
- Primary roads
  - Secondary roads
  - Other roads

KIs were asked if open defecation is practiced by HHs living in the barangay. This information does not provide any figure on the number or percentage of population practicing open defecation.

Data sources:  
WASH Assessment: REACH / WASH Cluster  
Administrative Boundaries: OCHA COD  
Cities and Roads: OSM  
File: PHL\_OpenDefecation\_AllPhases\_20MAY2014\_A4\_v1  
Contact: reach.mapping@impact-initiatives.org

Note: Data, designations and boundaries contained on this map are not warranted to error-free and do not imply acceptance by the REACH partners, associated donors mentioned on this map.

All maps available at <http://philippines.humanitarianresponse.info/>



## Open defecation practiced in the Barangay

- No
- Yes
- Municipalities
- Provinces

## Roads

- Primary roads
- Secondary roads
- Other roads

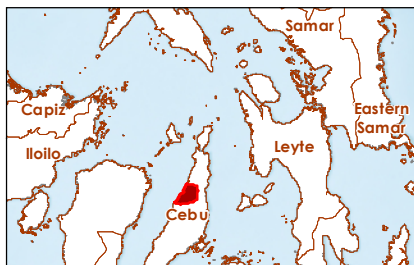
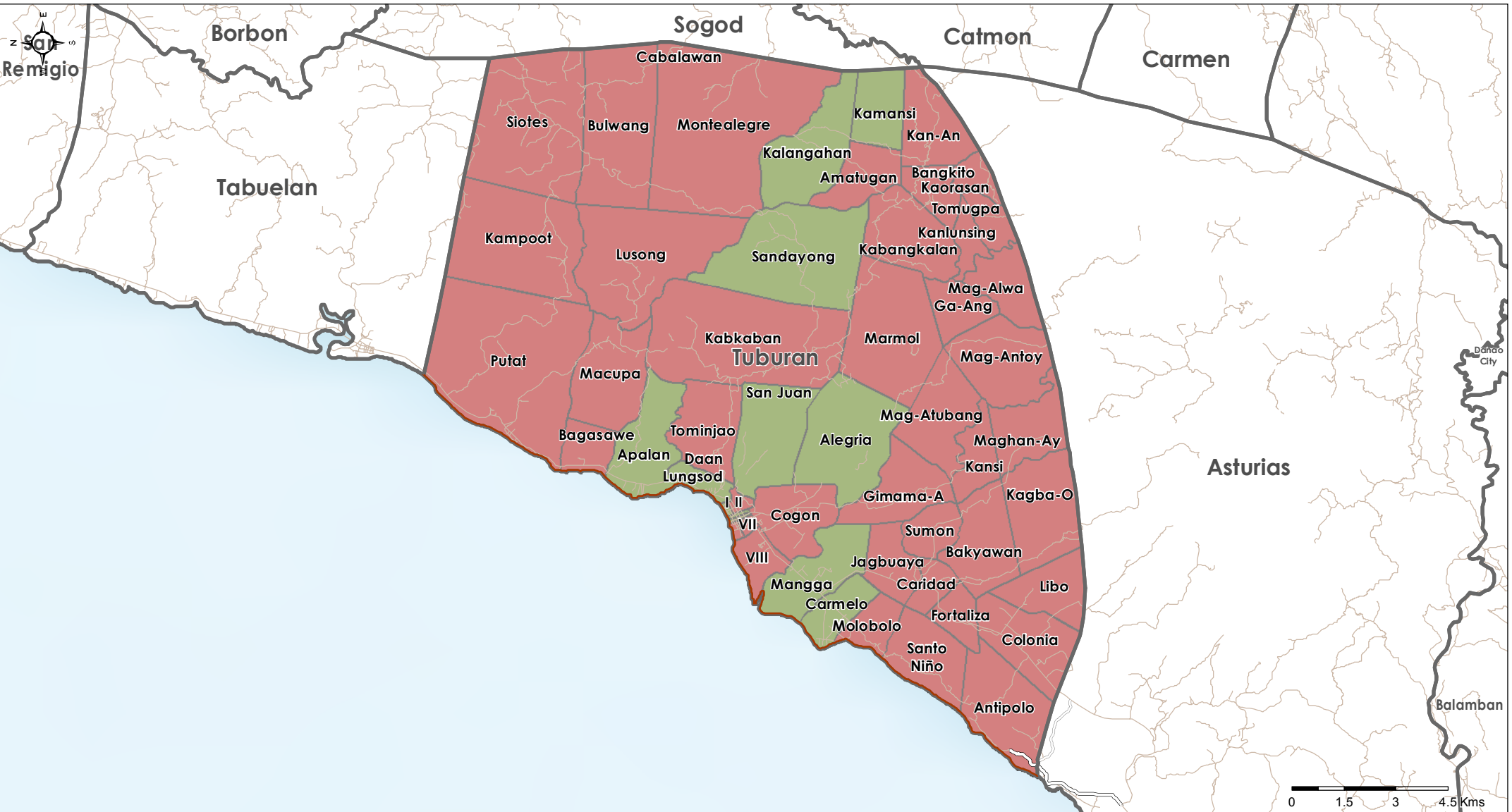
KIs were asked if open defecation is practiced by HHs living in the barangay. This information does not provide any figure on the number or percentage of population practicing open defecation.

Data sources:  
WASH Assessment: REACH / WASH Cluster  
Administrative Boundaries: OCHA COD  
Cities and Roads: OSM  
File: PHL\_OpenDefecation\_AllPhases\_20MAY2014\_A4\_v1  
Contact: reach.mapping@impact-initiatives.org

Note: Data, designations and boundaries contained on this map are not warranted to error-free and do not imply acceptance by the REACH partners, associated donors mentioned on this map.

All maps available at <http://philippines.humanitarianresponse.info/>





## Open defecation practiced in the Barangay

- No
- Yes
- Municipalities
- Provinces

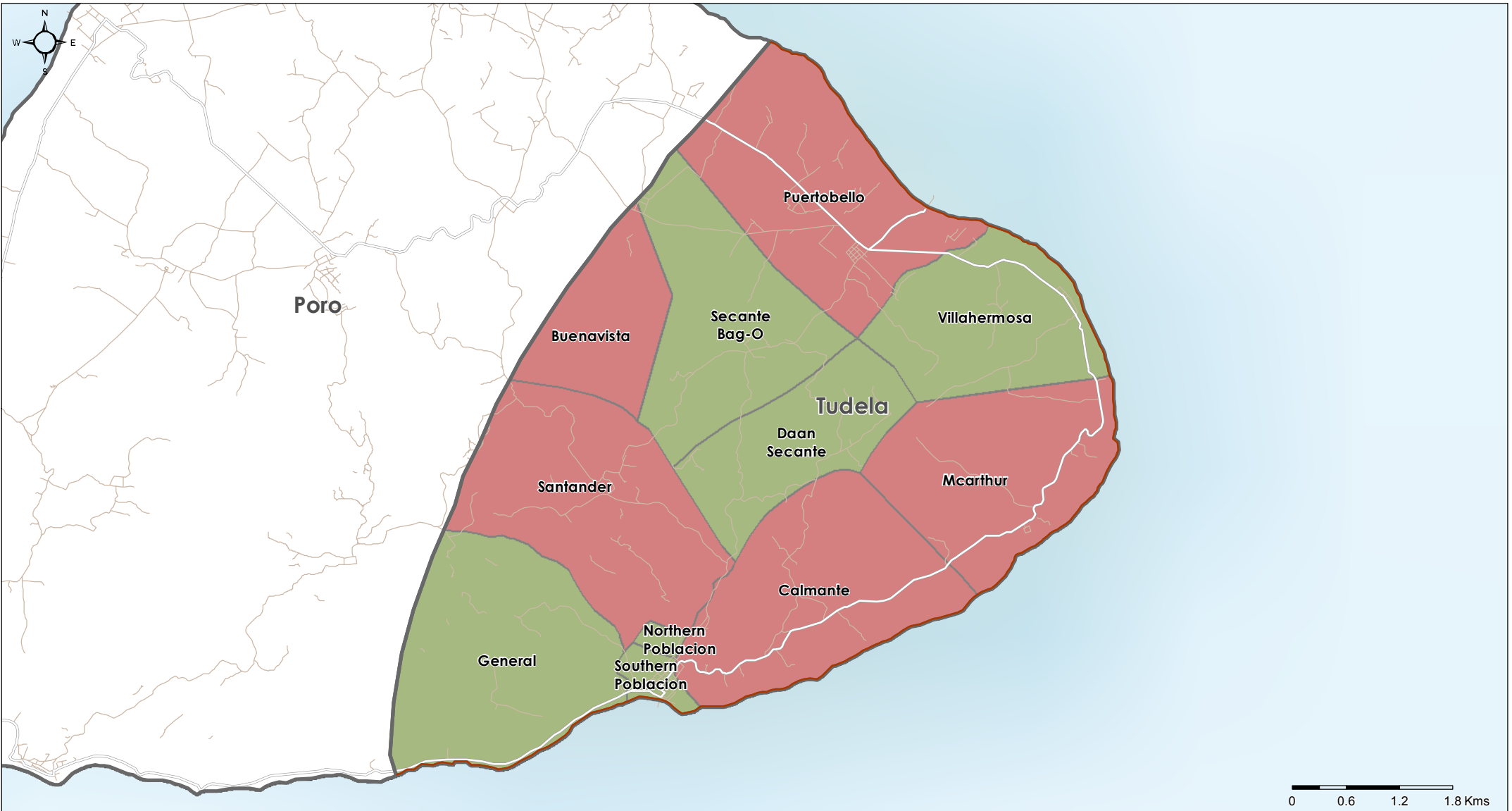
- Roads**
- Primary roads
  - Secondary roads
  - Other roads

KIs were asked if open defecation is practiced by HHs living in the barangay. This information does not provide any figure on the number or percentage of population practicing open defecation.

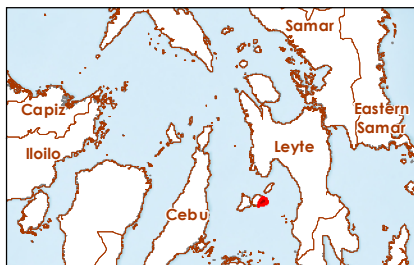
Data sources:  
WASH Assessment: REACH / WASH Cluster  
Administrative Boundaries: OCHA COD  
Cities and Roads: OSM  
File: PHL\_OpenDefecation\_AllPhases\_20MAY2014\_A4\_v1  
Contact: reach.mapping@impact-initiatives.org

Note: Data, designations and boundaries contained on this map are not warranted to error-free and do not imply acceptance by the REACH partners, associated donors mentioned on this map.

All maps available at <http://philippines.humanitarianresponse.info/>



0 0.6 1.2 1.8 Kms



### Open defecation practiced in the Barangay

- No
- Yes
- Municipalities
- Provinces

### Roads

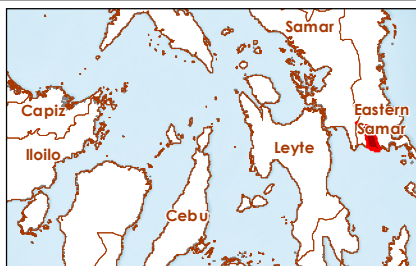
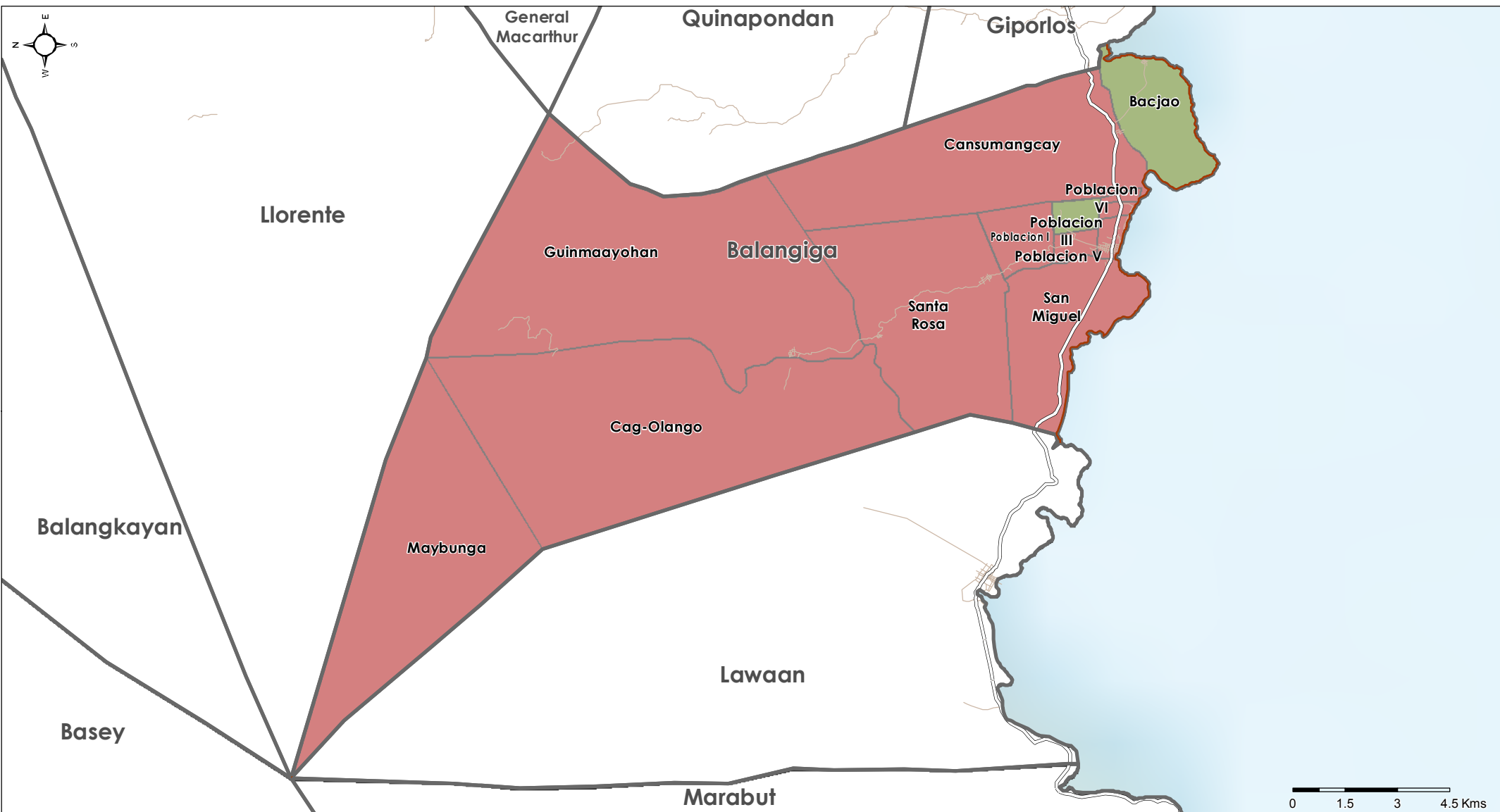
- Primary roads
- Secondary roads
- Other roads

KIs were asked if open defecation is practiced by HHs living in the barangay. This information does not provide any figure on the number or percentage of population practicing open defecation.

Data sources:  
WASH Assessment: REACH / WASH Cluster  
Administrative Boundaries: OCHA COD  
Cities and Roads: OSM  
File: PHL\_OpenDefecation\_AllPhases\_20MAY2014\_A4\_v1  
Contact: reach.mapping@impact-initiatives.org

Note: Data, designations and boundaries contained on this map are not warranted to error-free and do not imply acceptance by the REACH partners, associated donors mentioned on this map.

All maps available at <http://philippines.humanitarianresponse.info/>



## Open defecation practiced in the Barangay

- No
- Yes
- Municipalities
- Provinces

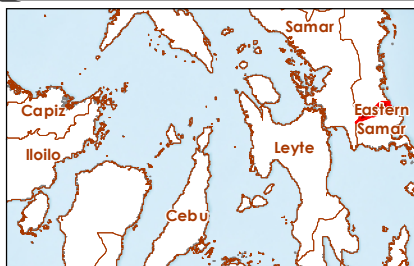
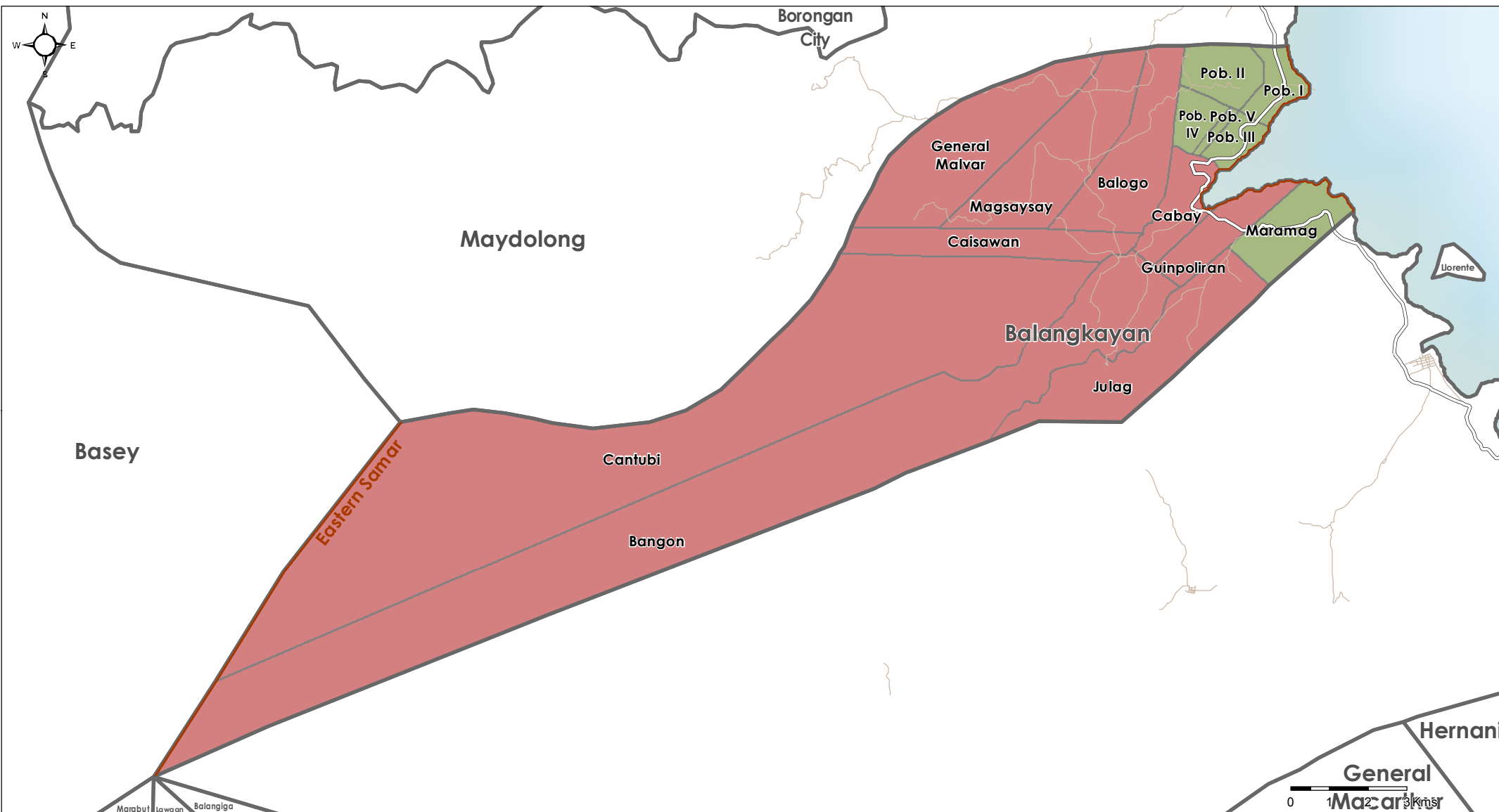
- ### Roads
- Primary roads
  - Secondary roads
  - Other roads

KIs were asked if open defecation is practiced by HHs living in the barangay. This information does not provide any figure on the number or percentage of population practicing open defecation.

Data sources:  
WASH Assessment: REACH / WASH Cluster  
Administrative Boundaries: OCHA COD  
Cities and Roads: OSM  
File: PHL\_OpenDefecation\_AllPhases\_20MAY2014\_A4\_v1  
Contact: reach.mapping@impact-initiatives.org

Note: Data, designations and boundaries contained on this map are not warranted to error-free and do not imply acceptance by the REACH partners, associated donors mentioned on this map.

All maps available at <http://philippines.humanitarianresponse.info/>



## Open defecation practiced in the Barangay

- No
- Yes
- Municipalities
- Provinces

## Roads

- Primary roads
- Secondary roads
- Other roads

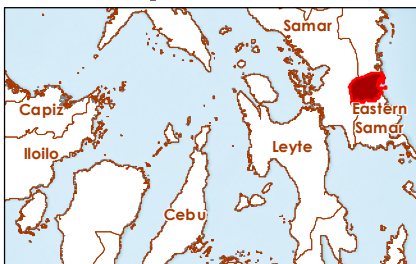
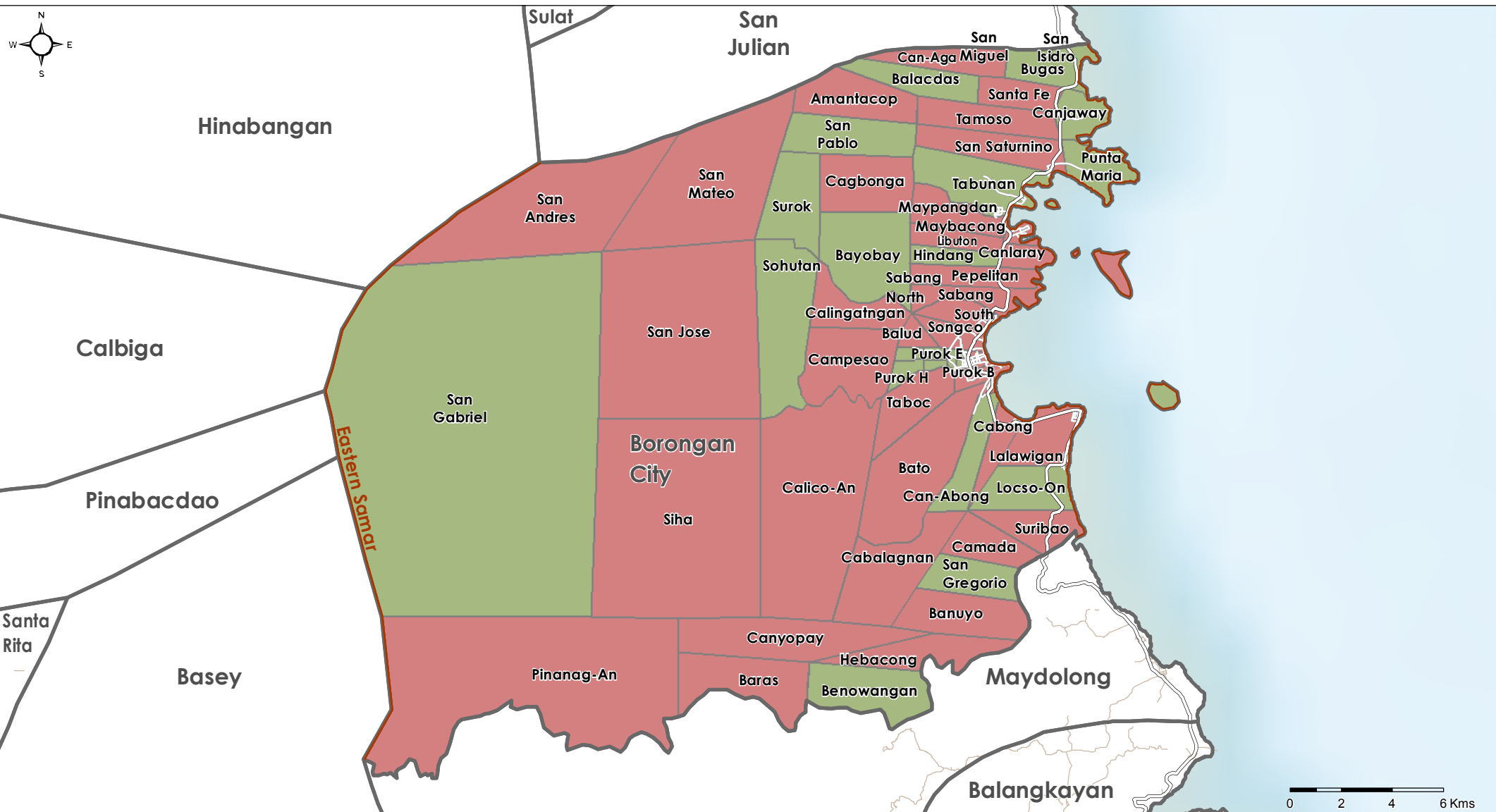
KIs were asked if open defecation is practiced by HHs living in the barangay. This information does not provide any figure on the number or percentage of population practicing open defecation.

Data sources:  
WASH Assessment: REACH / WASH Cluster  
Administrative Boundaries: OCHA COD  
Cities and Roads: OSM  
File: PHL\_OpenDefecation\_AllPhases\_20MAY2014\_A4\_v1  
Contact: reach.mapping@impact-initiatives.org

Note: Data, designations and boundaries contained on this map are not warranted to error-free and do not imply acceptance by the REACH partners, associated donors mentioned on this map.

All maps available at <http://philippines.humanitarianresponse.info/>





### Open defecation practiced in the Barangay

- No
- Yes
- Municipalities
- Provinces

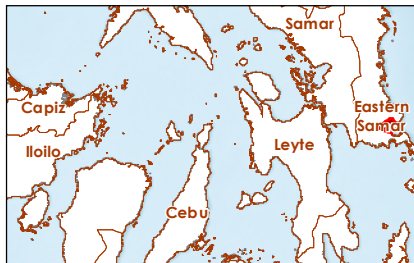
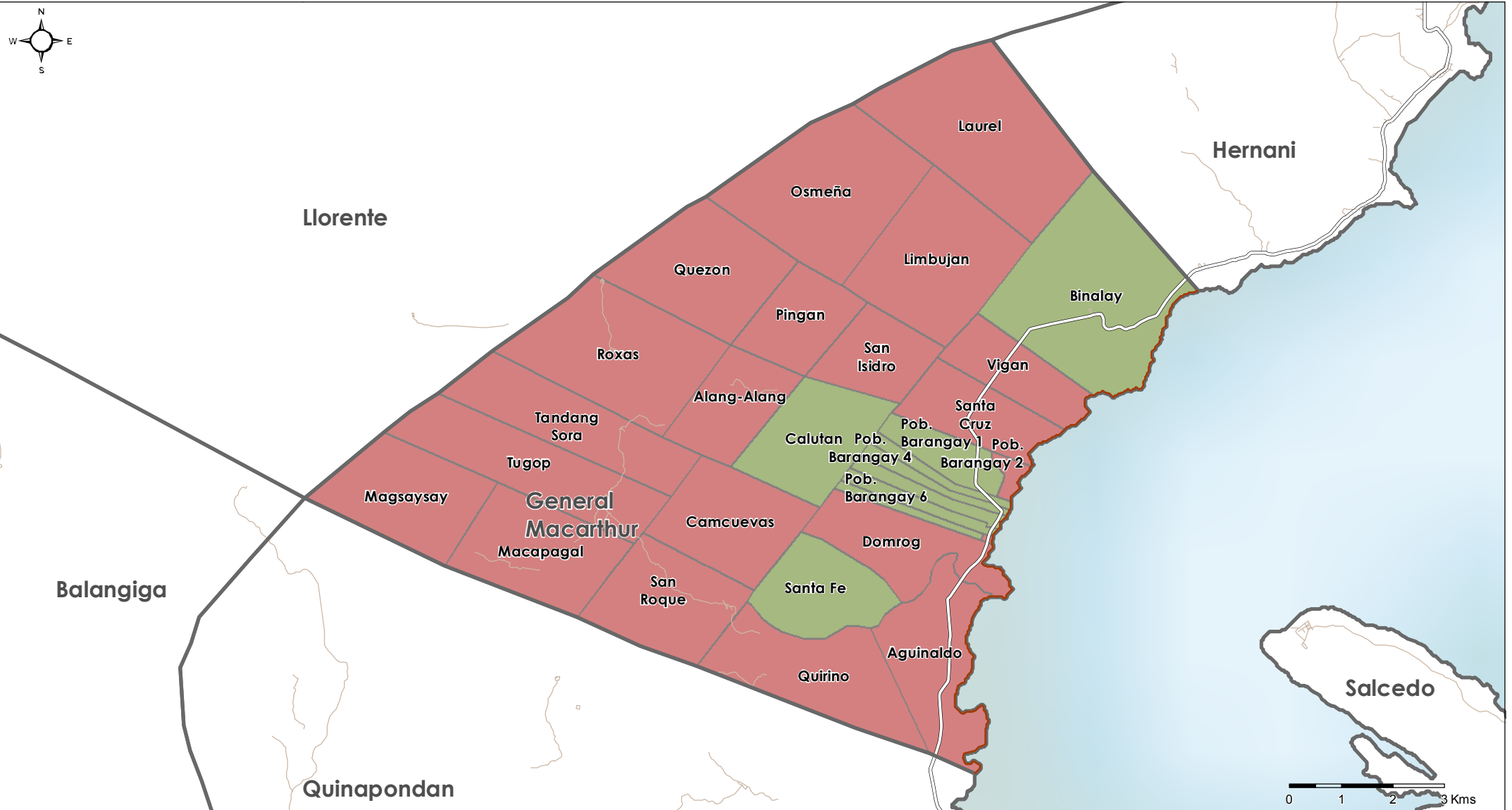
- Roads**
- Primary roads
  - Secondary roads
  - Other roads

KIs were asked if open defecation is practiced by HHs living in the barangay. This information does not provide any figure on the number or percentage of population practicing open defecation.

**Data sources:**  
WASH Assessment: REACH / WASH Cluster  
Administrative Boundaries: OCHA COD  
Cities and Roads: OSM  
File: PHL\_OpenDefecation\_AllPhases\_20MAY2014\_A4\_v1  
Contact: reach.mapping@impact-initiatives.org

**Note:** Data, designations and boundaries contained on this map are not warranted to error-free and do not imply acceptance by the REACH partners, associated donors mentioned on this map.

All maps available at <http://philippines.humanitarianresponse.info/>



## Open defecation practiced in the Barangay

- No
- Yes
- Municipalities
- Provinces

## Roads

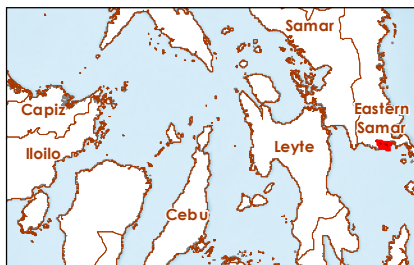
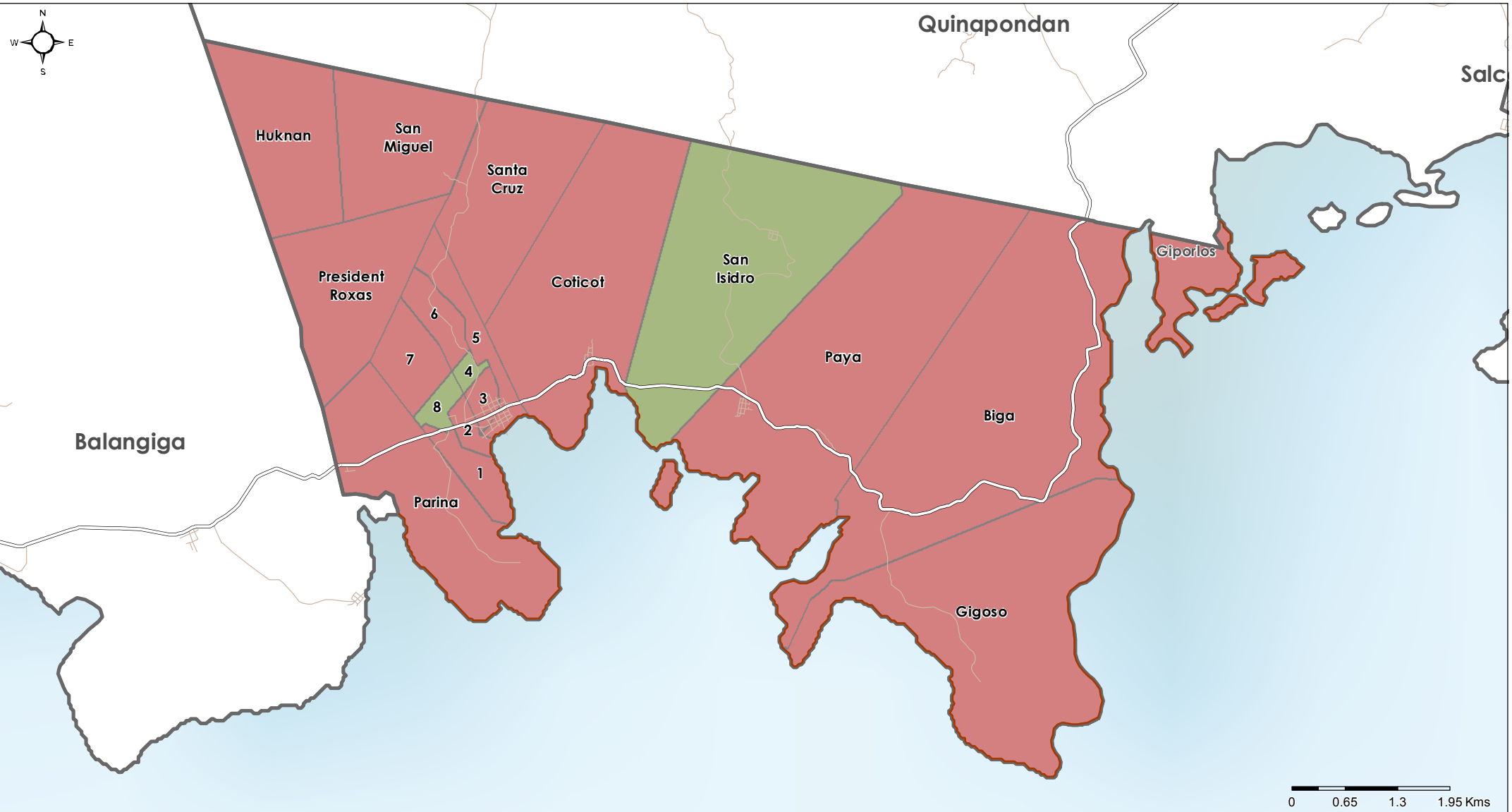
- Primary roads
- Secondary roads
- Other roads

KIs were asked if open defecation is practiced by HHs living in the barangay. This information does not provide any figure on the number or percentage of population practicing open defecation.

Data sources:  
WASH Assessment: REACH / WASH Cluster  
Administrative Boundaries: OCHA COD  
Cities and Roads: OSM  
File: PHL\_OpenDefecation\_AllPhases\_20MAY2014\_A4\_v1  
Contact: reach.mapping@impact-initiatives.org

Note: Data, designations and boundaries contained on this map are not warranted to error-free and do not imply acceptance by the REACH partners, associated donors mentioned on this map.

All maps available at <http://philippines.humanitarianresponse.info/>



## Open defecation practiced in the Barangay

- No
- Yes
- Municipalities
- Provinces

## Roads

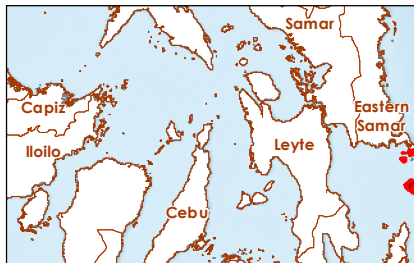
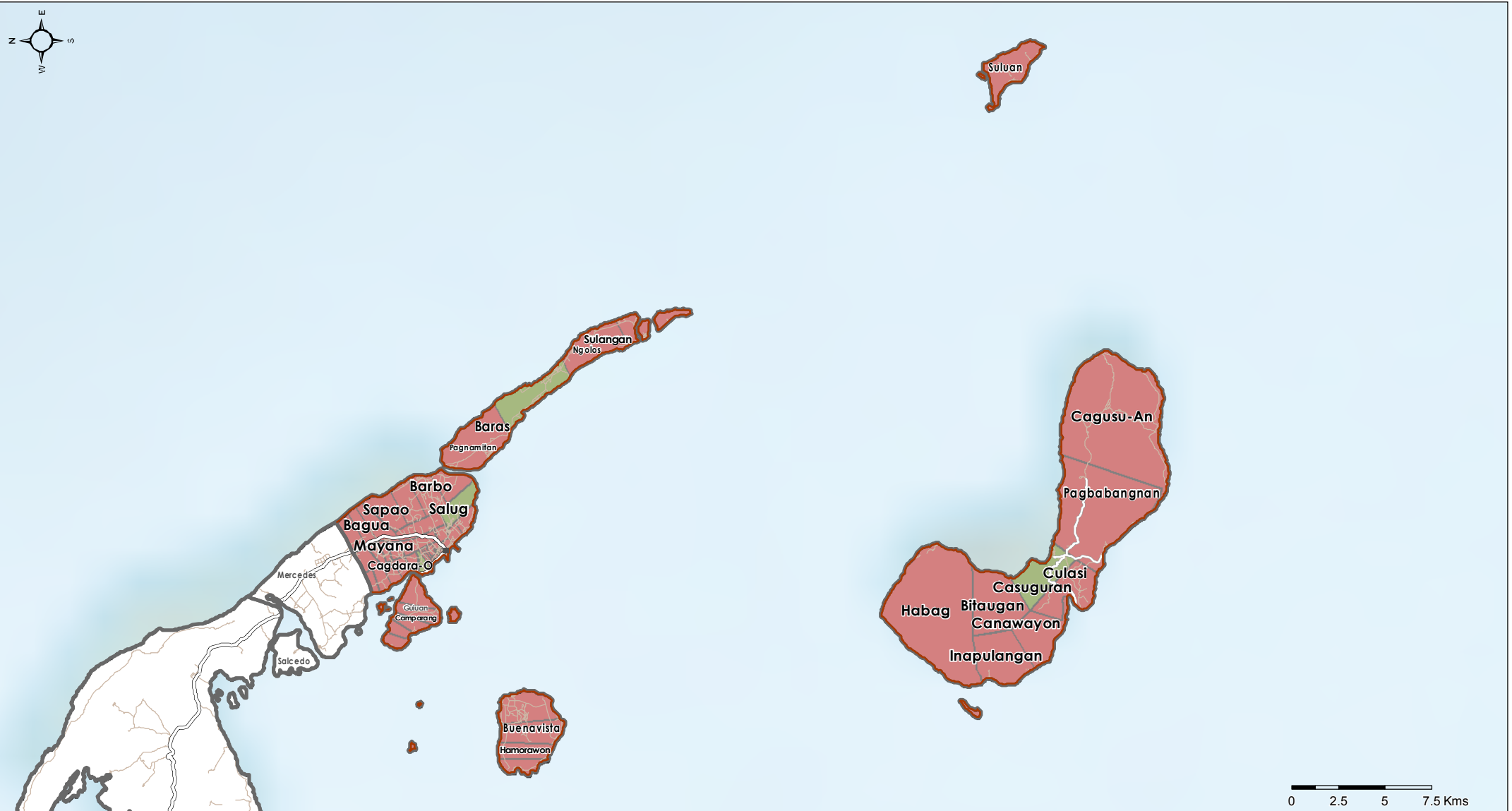
- Primary roads
- Secondary roads
- Other roads

KIs were asked if open defecation is practiced by HHs living in the barangay. This information does not provide any figure on the number or percentage of population practicing open defecation.

Data sources:  
WASH Assessment: REACH / WASH Cluster  
Administrative Boundaries: OCHA COD  
Cities and Roads: OSM  
File: PHL\_OpenDefecation\_AllPhases\_20MAY2014\_A4\_v1  
Contact: reach.mapping@impact-initiatives.org

Note: Data, designations and boundaries contained on this map are not warranted to error-free and do not imply acceptance by the REACH partners, associated donors mentioned on this map.

All maps available at <http://philippines.humanitarianresponse.info/>



### Open defecation practiced in the Barangay

- No
- Yes
- Municipalities
- Provinces

### Roads

- Primary roads
- Secondary roads
- Other roads

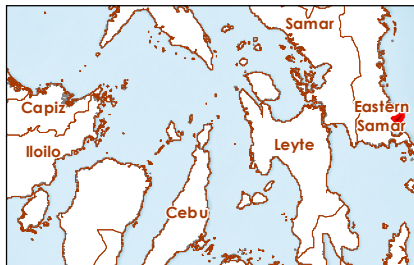
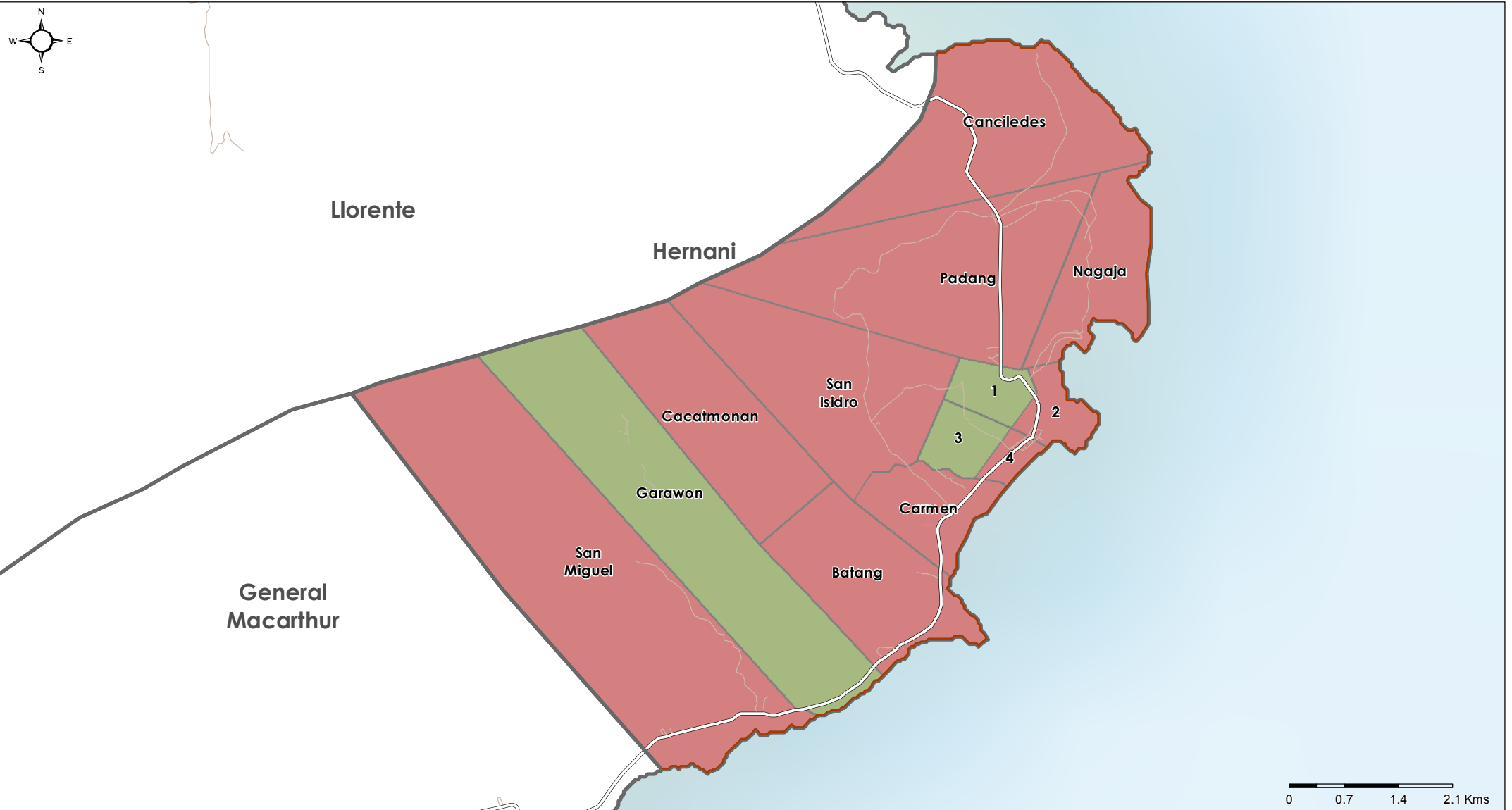
KIs were asked if open defecation is practiced by HHs living in the barangay. This information does not provide any figure on the number or percentage of population practicing open defecation.

Data sources:  
WASH Assessment: REACH / WASH Cluster  
Administrative Boundaries: OCHA COD  
Cities and Roads: OSM  
File: PHL\_OpenDefecation\_AllPhases\_20MAY2014\_A4\_v1  
Contact: reach.mapping@impact-initiatives.org

Note: Data, designations and boundaries contained on this map are not warranted to error-free and do not imply acceptance by the REACH partners, associated donors mentioned on this map.

All maps available at <http://philippines.humanitarianresponse.info/>





## Open defecation practiced in the Barangay

- No
- Yes
- Municipalities
- Provinces

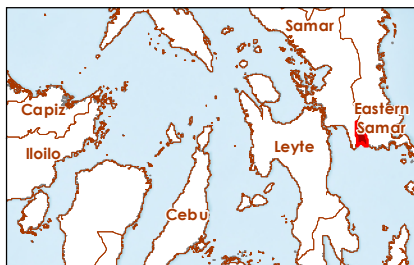
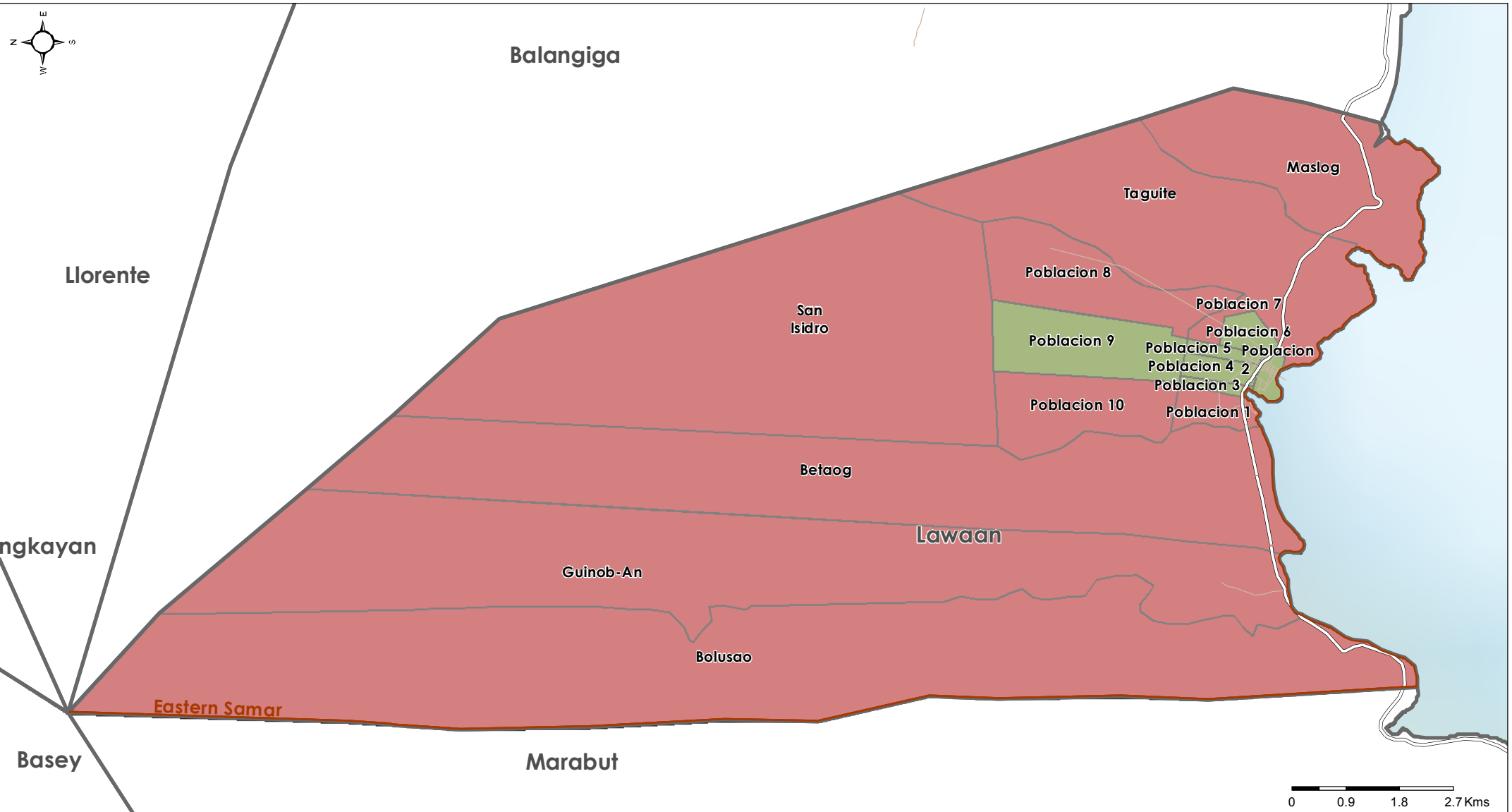
- ### Roads
- Primary roads
  - Secondary roads
  - Other roads

KIs were asked if open defecation is practiced by HHs living in the barangay. This information does not provide any figure on the number or percentage of population practicing open defecation.

Data sources:  
WASH Assessment: REACH / WASH Cluster  
Administrative Boundaries: OCHA COD  
Cities and Roads: OSM  
File: PHL\_OpenDefecation\_AllPhases\_20MAY2014\_A4\_v1  
Contact: reach.mapping@impact-initiatives.org

Note: Data, designations and boundaries contained on this map are not warranted to error-free and do not imply acceptance by the REACH partners, associated donors mentioned on this map.

All maps available at <http://philippines.humanitarianresponse.info/>



## Open defecation practiced in the Barangay

- No
- Yes
- Municipalities
- Provinces

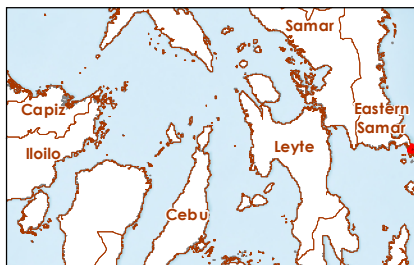
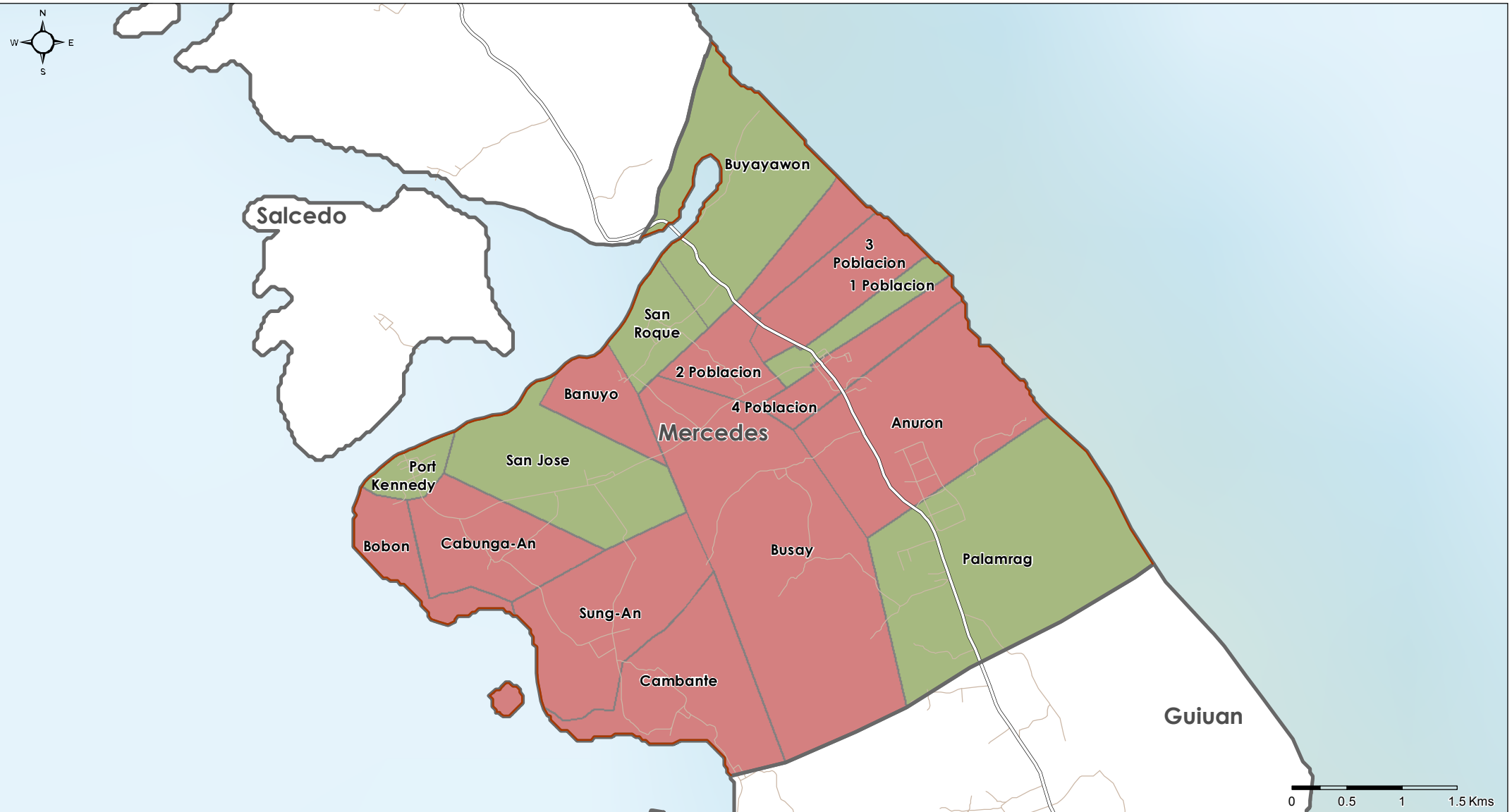
- ### Roads
- Primary roads
  - Secondary roads
  - Other roads

KIs were asked if open defecation is practiced by HHs living in the barangay. This information does not provide any figure on the number or percentage of population practicing open defecation.

Data sources:  
WASH Assessment: REACH / WASH Cluster  
Administrative Boundaries: OCHA COD  
Cities and Roads: OSM  
File: PHL\_OpenDefecation\_AllPhases\_20MAY2014\_A4\_v1  
Contact: reach.mapping@impact-initiatives.org

Note: Data, designations and boundaries contained on this map are not warranted to error-free and do not imply acceptance by the REACH partners, associated donors mentioned on this map.

All maps available at <http://philippines.humanitarianresponse.info/>



## Open defecation practiced in the Barangay

- No
- Yes
- Municipalities
- Provinces

## Roads

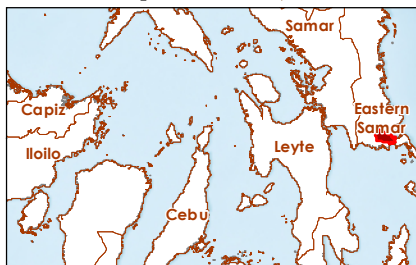
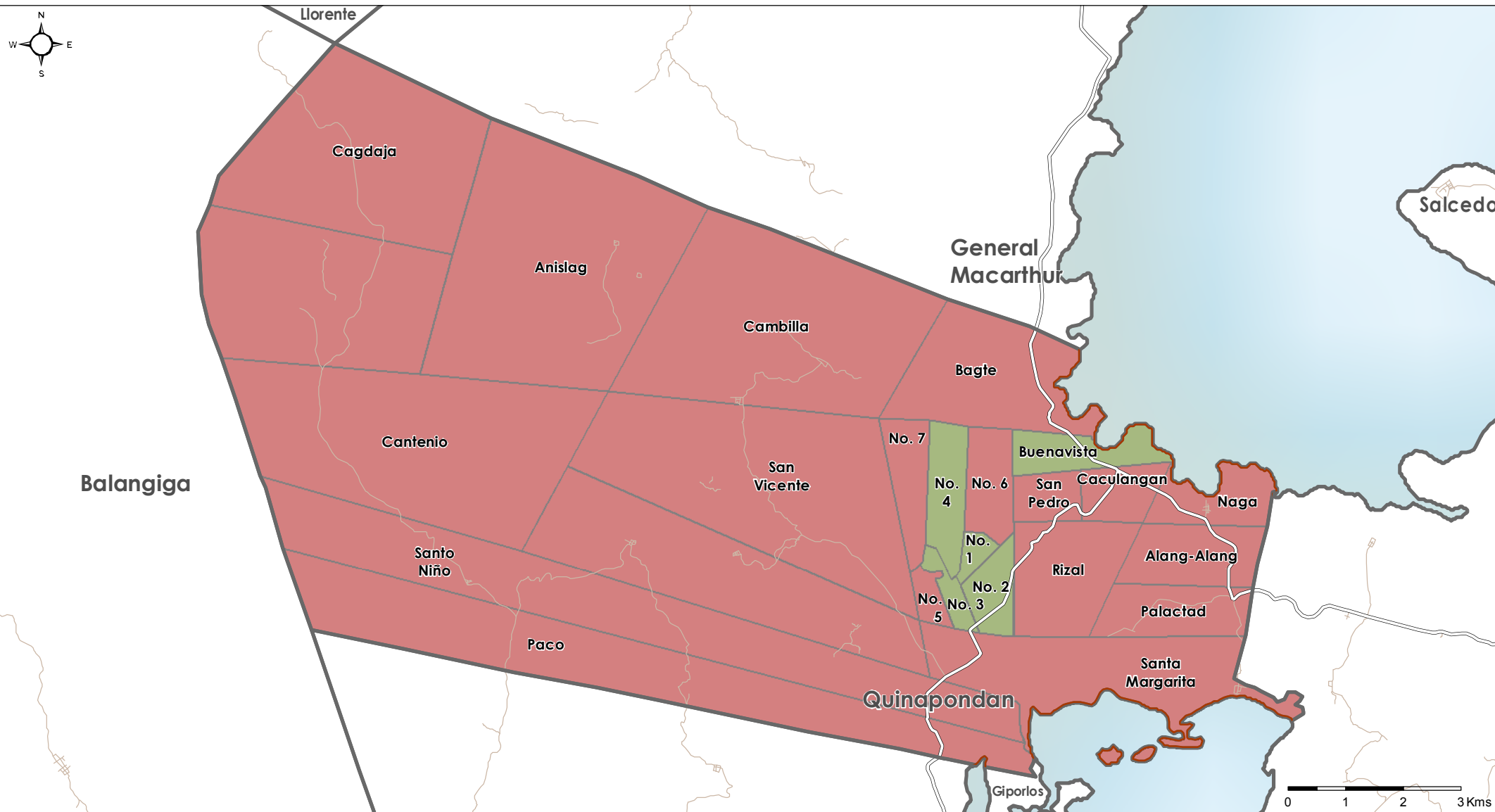
- Primary roads
- Secondary roads
- Other roads

KIs were asked if open defecation is practiced by HHs living in the barangay. This information does not provide any figure on the number or percentage of population practicing open defecation.

Data sources:  
WASH Assessment: REACH / WASH Cluster  
Administrative Boundaries: OCHA COD  
Cities and Roads: OSM  
File: PHL\_OpenDefecation\_AllPhases\_20MAY2014\_A4\_v1  
Contact: reach.mapping@impact-initiatives.org

Note: Data, designations and boundaries contained on this map are not warranted to error-free and do not imply acceptance by the REACH partners, associated donors mentioned on this map.

All maps available at <http://philippines.humanitarianresponse.info/>



## Open defecation practiced in the Barangay

- No
- Yes
- Municipalities
- Provinces

- ### Roads
- Primary roads
  - Secondary roads
  - Other roads

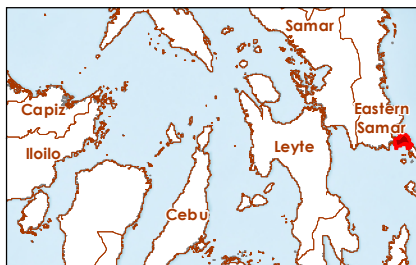
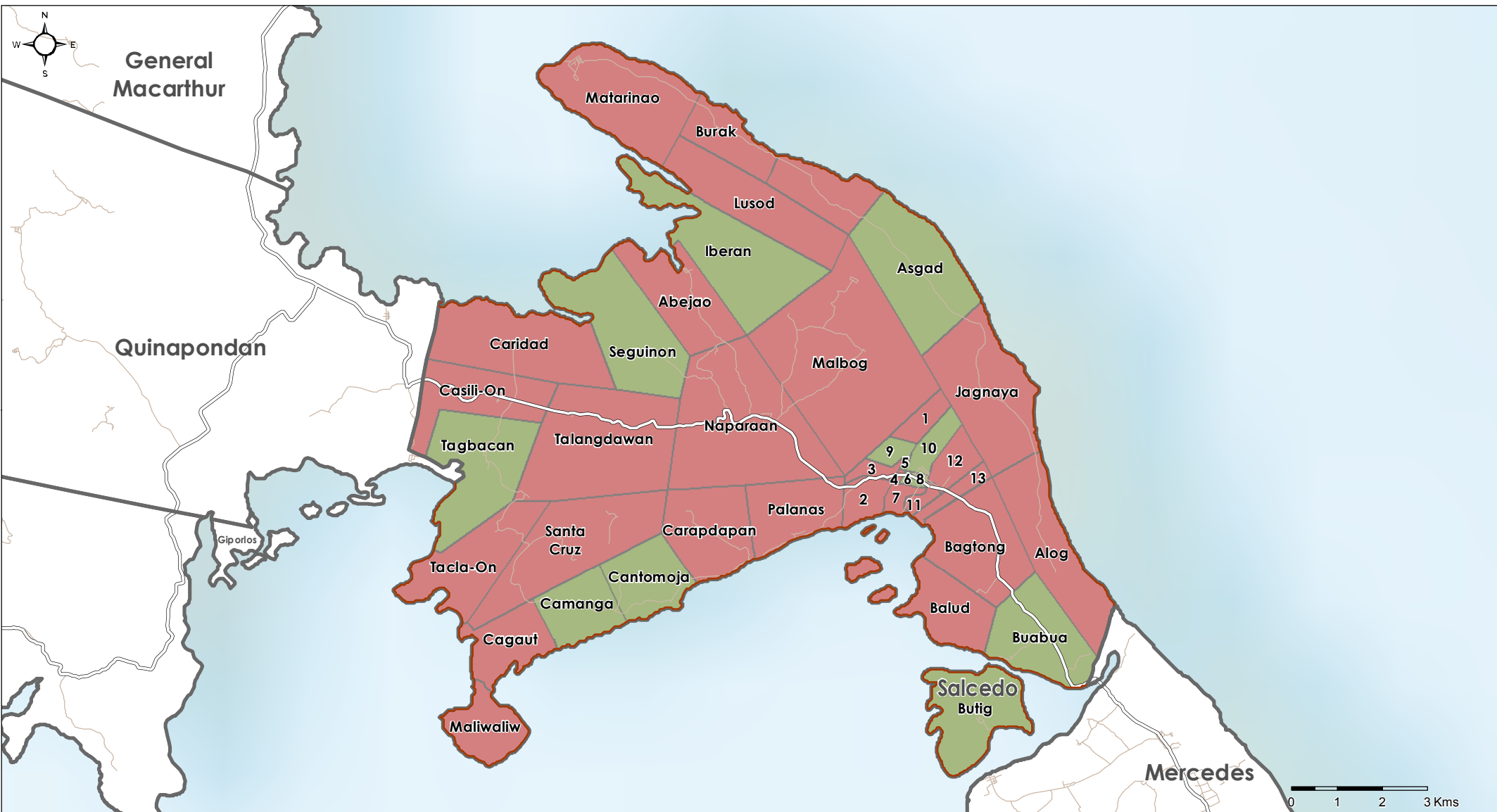
KIs were asked if open defecation is practiced by HHs living in the barangay. This information does not provide any figure on the number or percentage of population practicing open defecation.

Data sources:  
WASH Assessment: REACH / WASH Cluster  
Administrative Boundaries: OCHA COD  
Cities and Roads: OSM  
File: PHL\_OpenDefecation\_AllPhases\_20MAY2014\_A4\_v1  
Contact: reach.mapping@impact-initiatives.org

Note: Data, designations and boundaries contained on this map are not warranted to error-free and do not imply acceptance by the REACH partners, associated donors mentioned on this map.

All maps available at <http://philippines.humanitarianresponse.info/>





## Open defecation practiced in the Barangay

- No
- Yes
- Municipalities
- Provinces

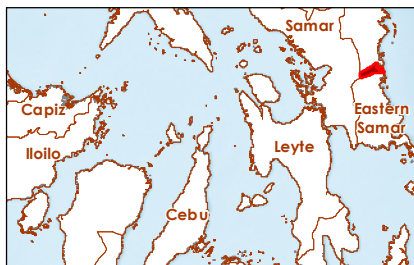
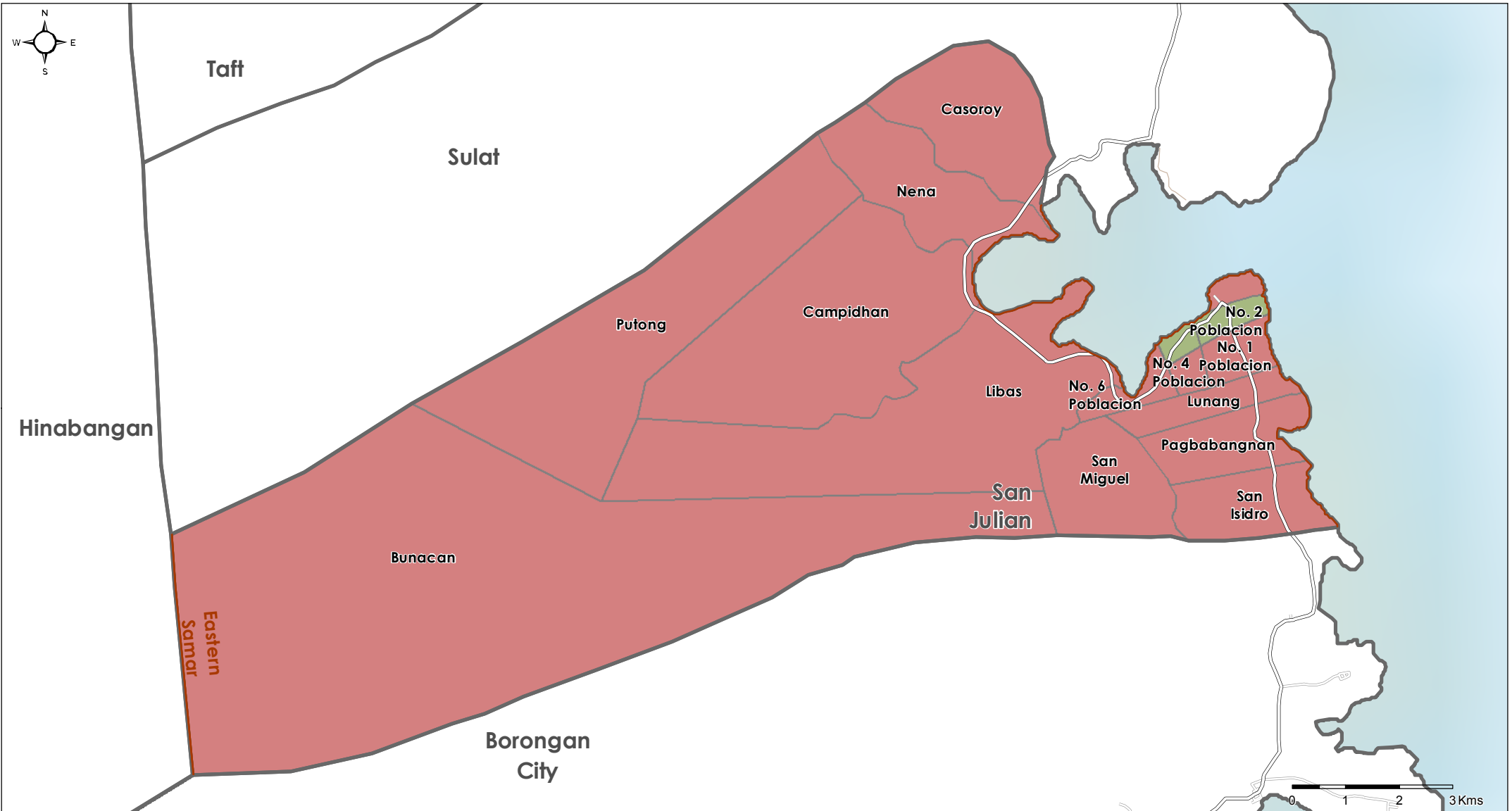
- Roads**
- Primary roads
  - Secondary roads
  - Other roads

KIs were asked if open defecation is practiced by HHs living in the barangay. This information does not provide any figure on the number or percentage of population practicing open defecation.

**Data sources:**  
WASH Assessment: REACH / WASH Cluster  
Administrative Boundaries: OCHA COD  
Cities and Roads: OSM  
File: PHL\_OpenDefecation\_AllPhases\_20MAY2014\_A4\_v1  
Contact: reach.mapping@impact-initiatives.org

**Note:** Data, designations and boundaries contained on this map are not warranted to error-free and do not imply acceptance by the REACH partners, associated donors mentioned on this map.

All maps available at <http://philippines.humanitarianresponse.info/>



## Open defecation practiced in the Barangay

- No
- Yes
- Municipalities
- Provinces

## Roads

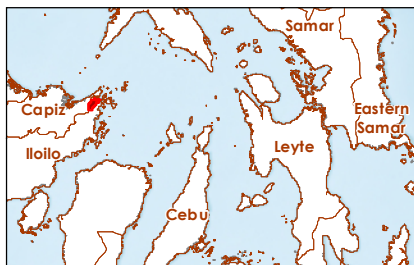
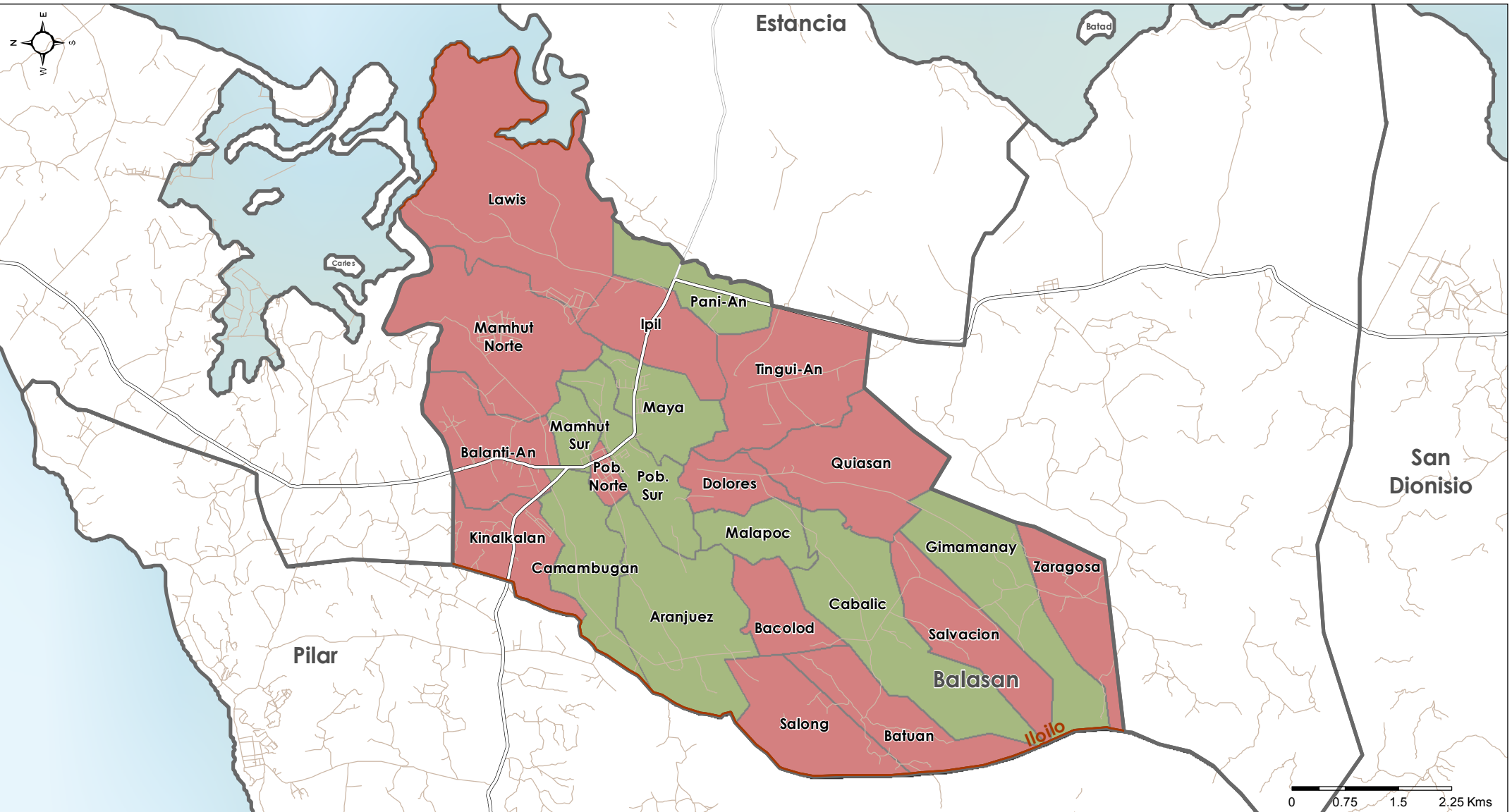
- Primary roads
- Secondary roads
- Other roads

KIs were asked if open defecation is practiced by HHs living in the barangay. This information does not provide any figure on the number or percentage of population practicing open defecation.

Data sources:  
WASH Assessment: REACH / WASH Cluster  
Administrative Boundaries: OCHA COD  
Cities and Roads: OSM  
File: PHL\_OpenDefecation\_AllPhases\_20MAY2014\_A4\_v1  
Contact: reach.mapping@impact-initiatives.org

Note: Data, designations and boundaries contained on this map are not warranted to error-free and do not imply acceptance by the REACH partners, associated donors mentioned on this map.

All maps available at <http://philippines.humanitarianresponse.info/>



## Open defecation practiced in the Barangay

- No
- Yes
- Municipalities
- Provinces

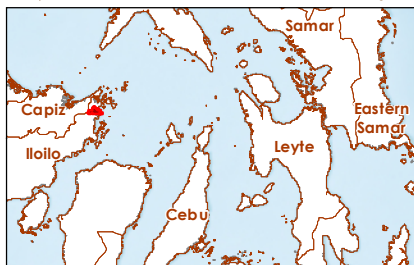
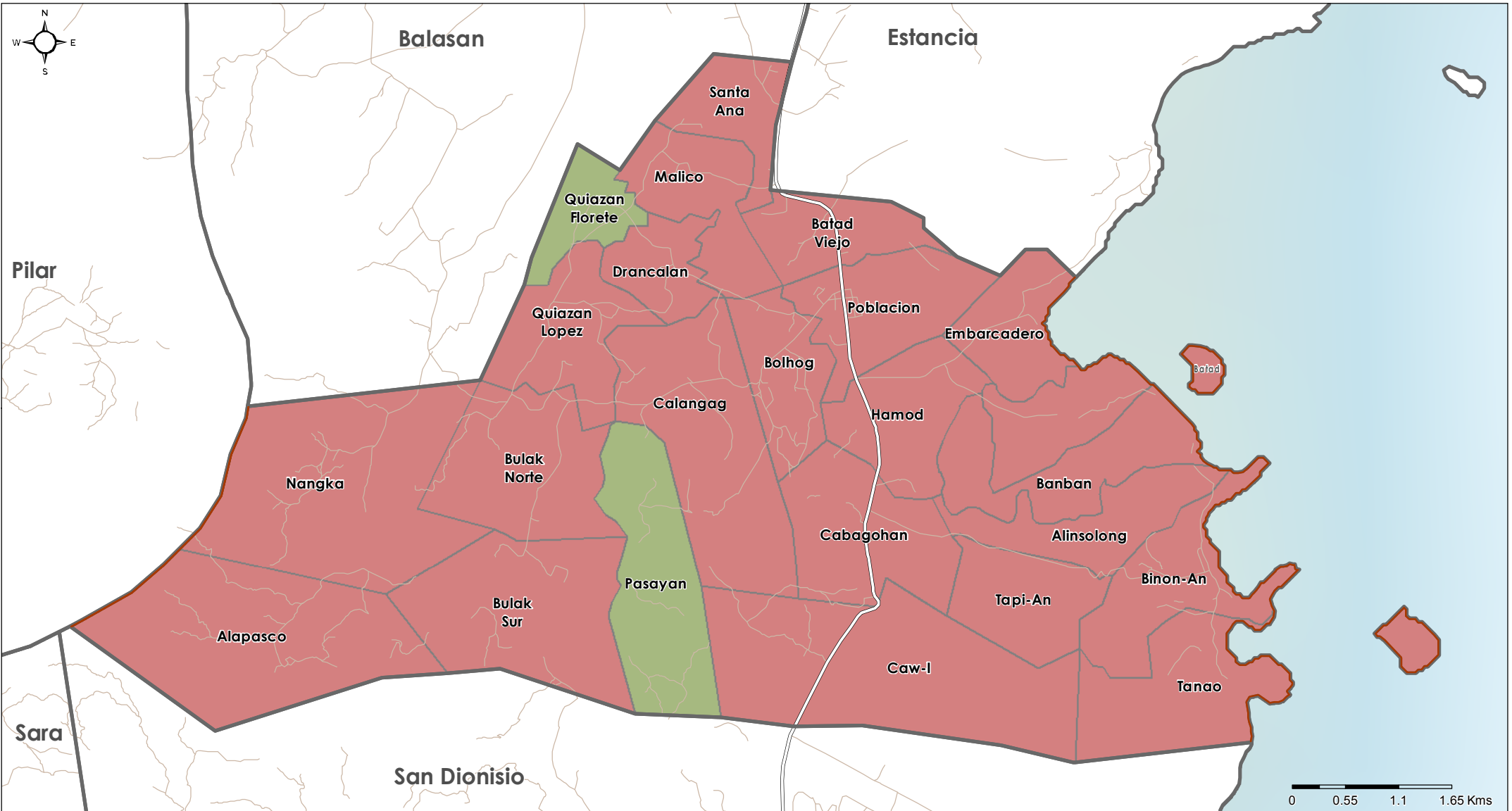
- ### Roads
- Primary roads
  - Secondary roads
  - Other roads

KIs were asked if open defecation is practiced by HHs living in the barangay. This information does not provide any figure on the number or percentage of population practicing open defecation.

Data sources:  
WASH Assessment: REACH / WASH Cluster  
Administrative Boundaries: OCHA COD  
Cities and Roads: OSM  
File: PHL\_OpenDefecation\_AllPhases\_20MAY2014\_A4\_v1  
Contact: reach.mapping@impact-initiatives.org

Note: Data, designations and boundaries contained on this map are not warranted to error-free and do not imply acceptance by the REACH partners, associated donors mentioned on this map.

All maps available at <http://philippines.humanitarianresponse.info/>



### Open defecation practiced in the Barangay

- No
- Yes
- Municipalities
- Provinces

### Roads

- Primary roads
- Secondary roads
- Other roads

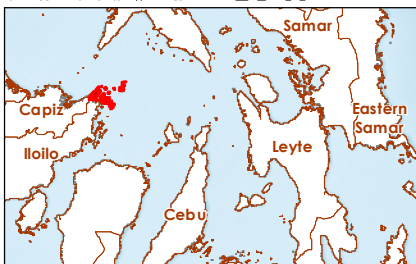
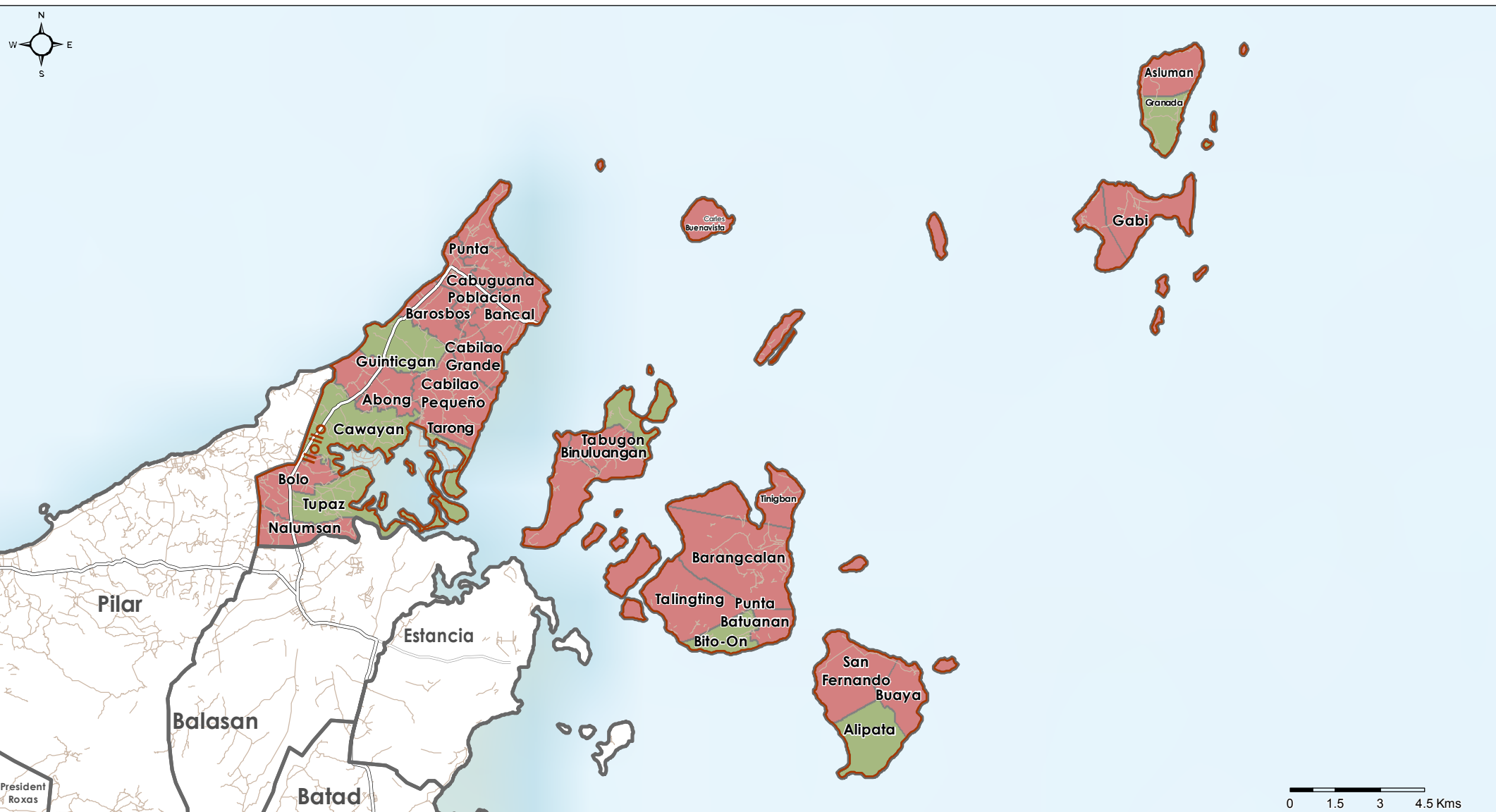
KIs were asked if open defecation is practiced by HHs living in the barangay. This information does not provide any figure on the number or percentage of population practicing open defecation.

Data sources:  
WASH Assessment: REACH / WASH Cluster  
Administrative Boundaries: OCHA COD  
Cities and Roads: OSM  
File: PHL\_OpenDefecation\_AllPhases\_20MAY2014\_A4\_v1  
Contact: reach.mapping@impact-initiatives.org

Note: Data, designations and boundaries contained on this map are not warranted to error-free and do not imply acceptance by the REACH partners, associated donors mentioned on this map.

All maps available at <http://philippines.humanitarianresponse.info/>





### Open defecation practiced in the Barangay

- No
- Yes
- Municipalities
- Provinces

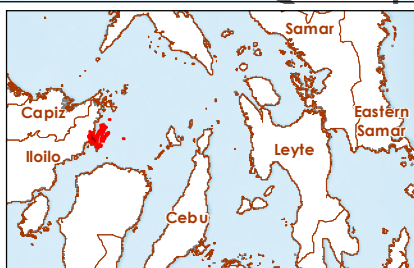
- ### Roads
- Primary roads
  - Secondary roads
  - Other roads

KIs were asked if open defecation is practiced by HHs living in the barangay. This information does not provide any figure on the number or percentage of population practicing open defecation.

**Data sources:**  
WASH Assessment: REACH / WASH Cluster  
Administrative Boundaries: OCHA COD  
Cities and Roads: OSM  
File: PHL\_OpenDefecation\_AllPhases\_20MAY2014\_A4\_v1  
Contact: reach.mapping@impact-initiatives.org

**Note:** Data, designations and boundaries contained on this map are not warranted to error-free and do not imply acceptance by the REACH partners, associated donors mentioned on this map.

All maps available at <http://philippines.humanitarianresponse.info/>



**Roads**

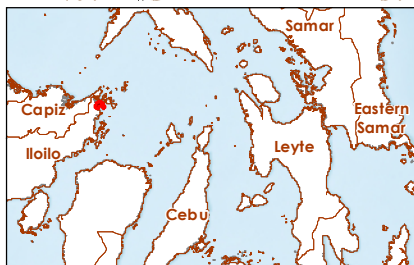
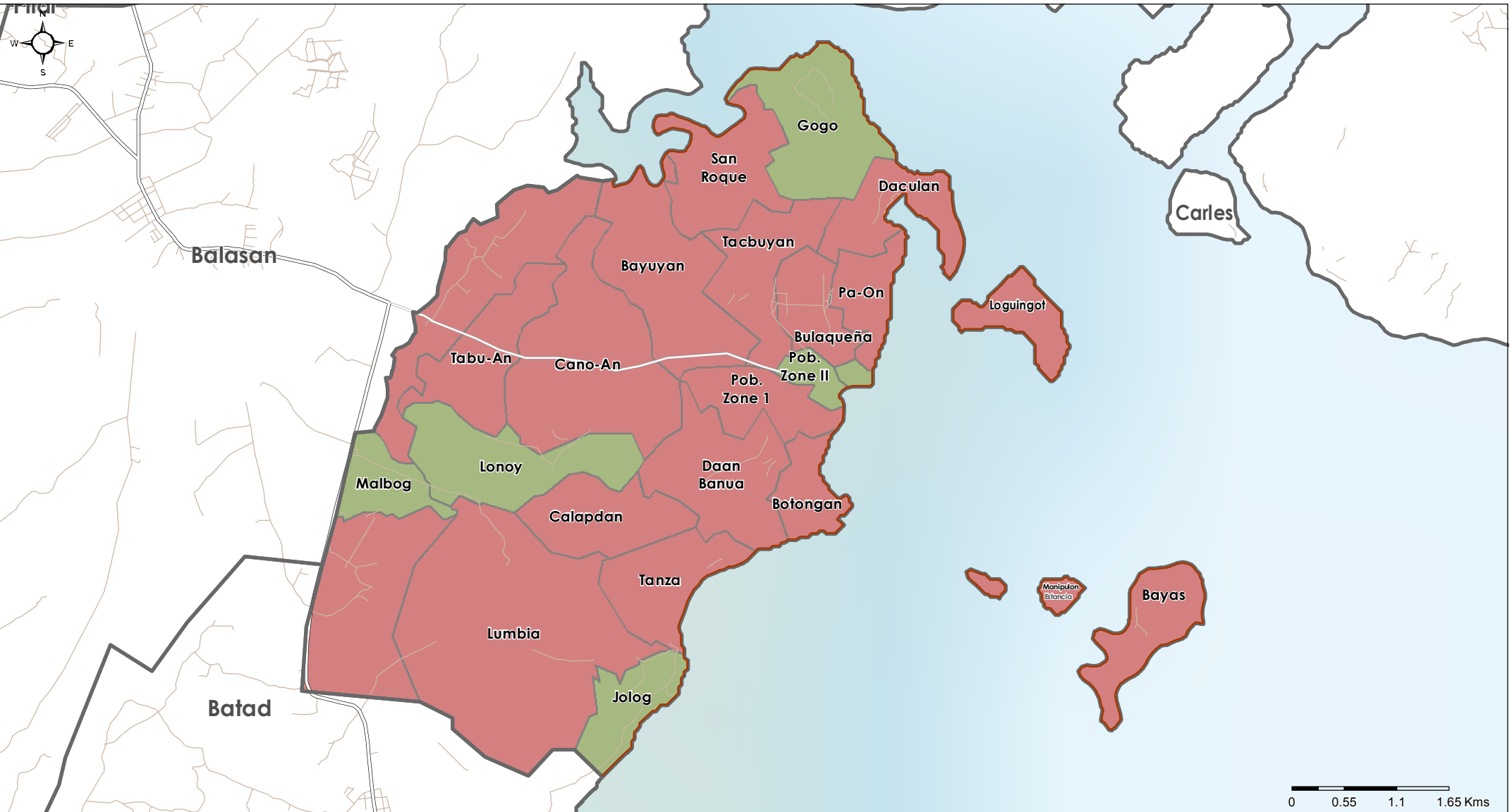
- Primary roads
- Secondary roads
- Other roads

KIs were asked if open defecation is practiced by HHs living in the barangay. This information does not provide any figure on the number or percentage of population practicing open defecation.

Data sources:  
WASH Assessment: REACH / WASH Cluster  
Administrative Boundaries: OCHA COD  
Cities and Roads: OSM  
File: PHL\_OpenDefecation\_AllPhases\_20MAY2014\_A4\_v1  
Contact: reach.mapping@impact-initiatives.org

*Note: Data, designations and boundaries contained on this map are not warranted to error-free and do not imply acceptance by the REACH partners, associated donors mentioned on this map.*

All maps available at <http://philippines.humanitarianresponse.info/>



### Open defecation practiced in the Barangay

- No
- Yes
- Municipalities
- Provinces

### Roads

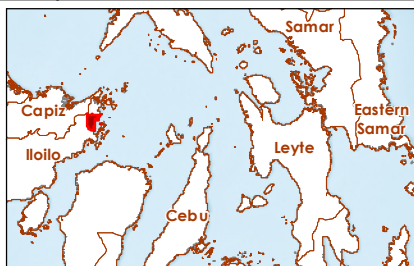
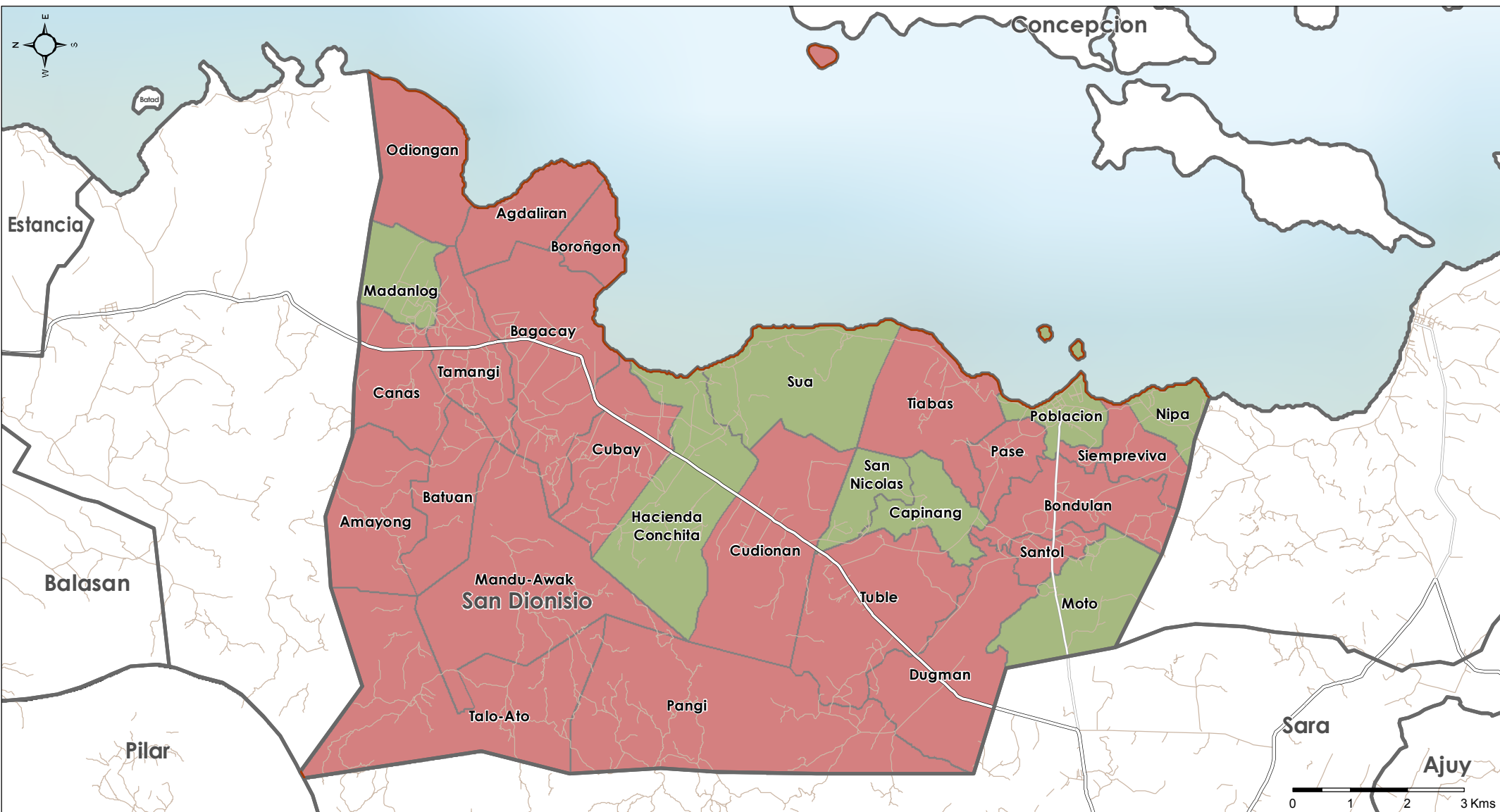
- Primary roads
- Secondary roads
- Other roads

KIs were asked if open defecation is practiced by HHs living in the barangay. This information does not provide any figure on the number or percentage of population practicing open defecation.

Data sources:  
WASH Assessment: REACH / WASH Cluster  
Administrative Boundaries: OCHA COD  
Cities and Roads: OSM  
File: PHL\_OpenDefecation\_AllPhases\_20MAY2014\_A4\_v1  
Contact: reach.mapping@impact-initiatives.org

Note: Data, designations and boundaries contained on this map are not warranted to error-free and do not imply acceptance by the REACH partners, associated donors mentioned on this map.

All maps available at <http://philippines.humanitarianresponse.info/>



## Open defecation practiced in the Barangay

- No
- Yes
- Municipalities
- Provinces

- ### Roads
- Primary roads
  - Secondary roads
  - Other roads

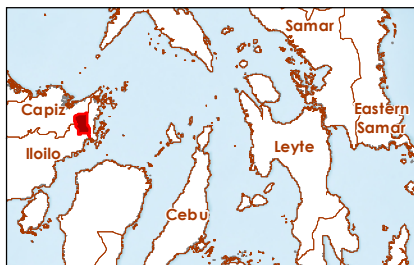
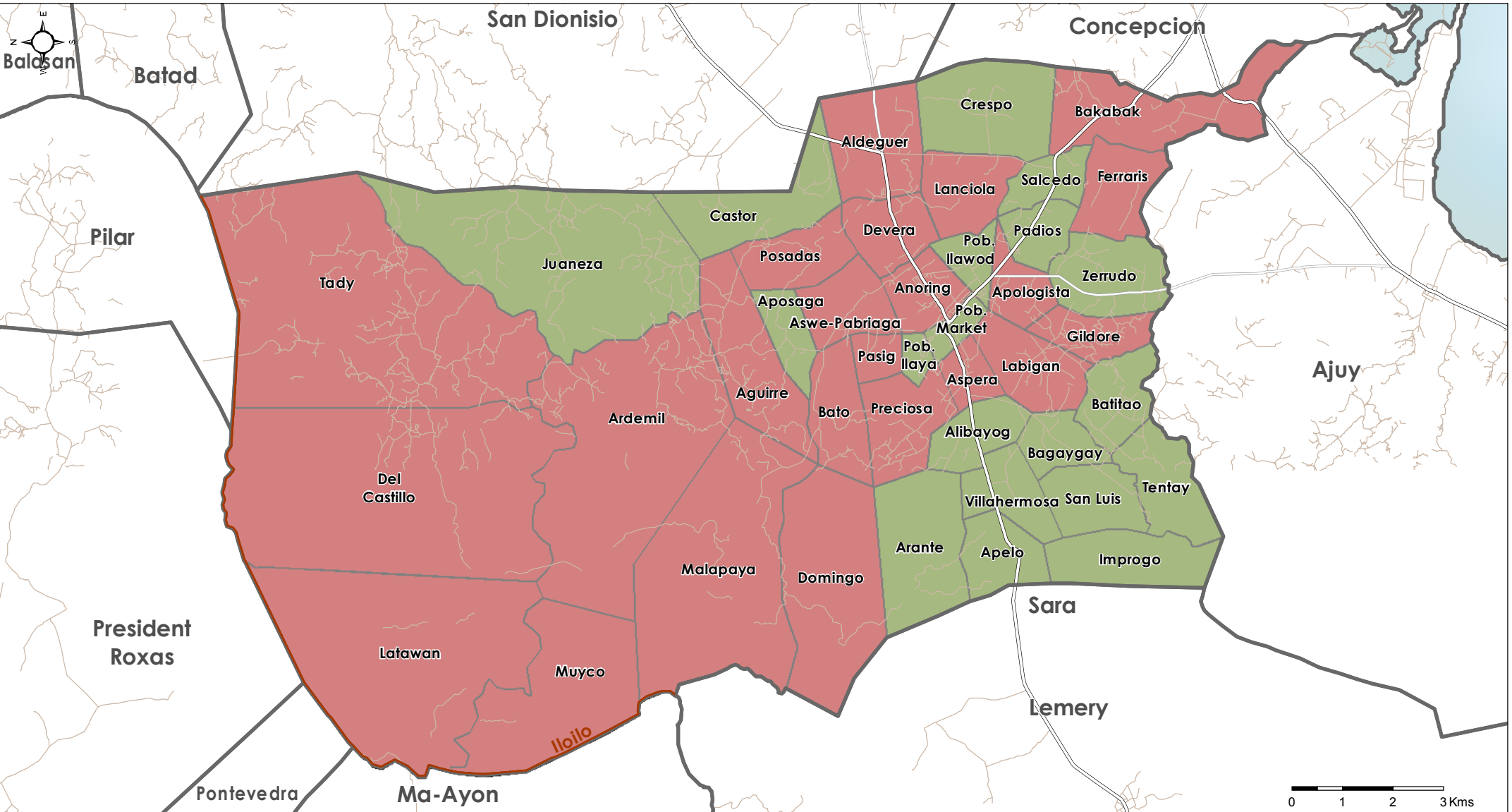
KIs were asked if open defecation is practiced by HHs living in the barangay. This information does not provide any figure on the number or percentage of population practicing open defecation.

Data sources:  
WASH Assessment: REACH / WASH Cluster  
Administrative Boundaries: OCHA COD  
Cities and Roads: OSM  
File: PHL\_OpenDefecation\_AllPhases\_20MAY2014\_A4\_v1  
Contact: reach.mapping@impact-initiatives.org

Note: Data, designations and boundaries contained on this map are not warranted to error-free and do not imply acceptance by the REACH partners, associated donors mentioned on this map.

All maps available at <http://philippines.humanitarianresponse.info/>





## Open defecation practiced in the Barangay

- No
- Yes
- Municipalities
- Provinces

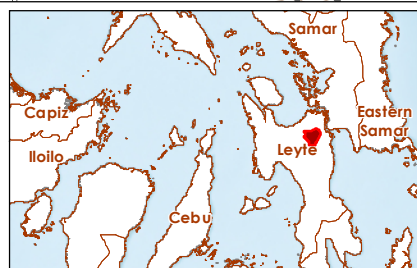
- Roads**
- Primary roads
  - Secondary roads
  - Other roads

KIs were asked if open defecation is practiced by HHs living in the barangay. This information does not provide any figure on the number or percentage of population practicing open defecation.

Data sources:  
WASH Assessment: REACH / WASH Cluster  
Administrative Boundaries: OCHA COD  
Cities and Roads: OSM  
File: PHL\_OpenDefecation\_AllPhases\_20MAY2014\_A4\_v1  
Contact: reach.mapping@impact-initiatives.org

Note: Data, designations and boundaries contained on this map are not warranted to error-free and do not imply acceptance by the REACH partners, associated donors mentioned on this map.

All maps available at <http://philippines.humanitarianresponse.info/>



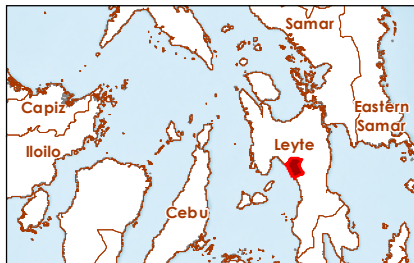
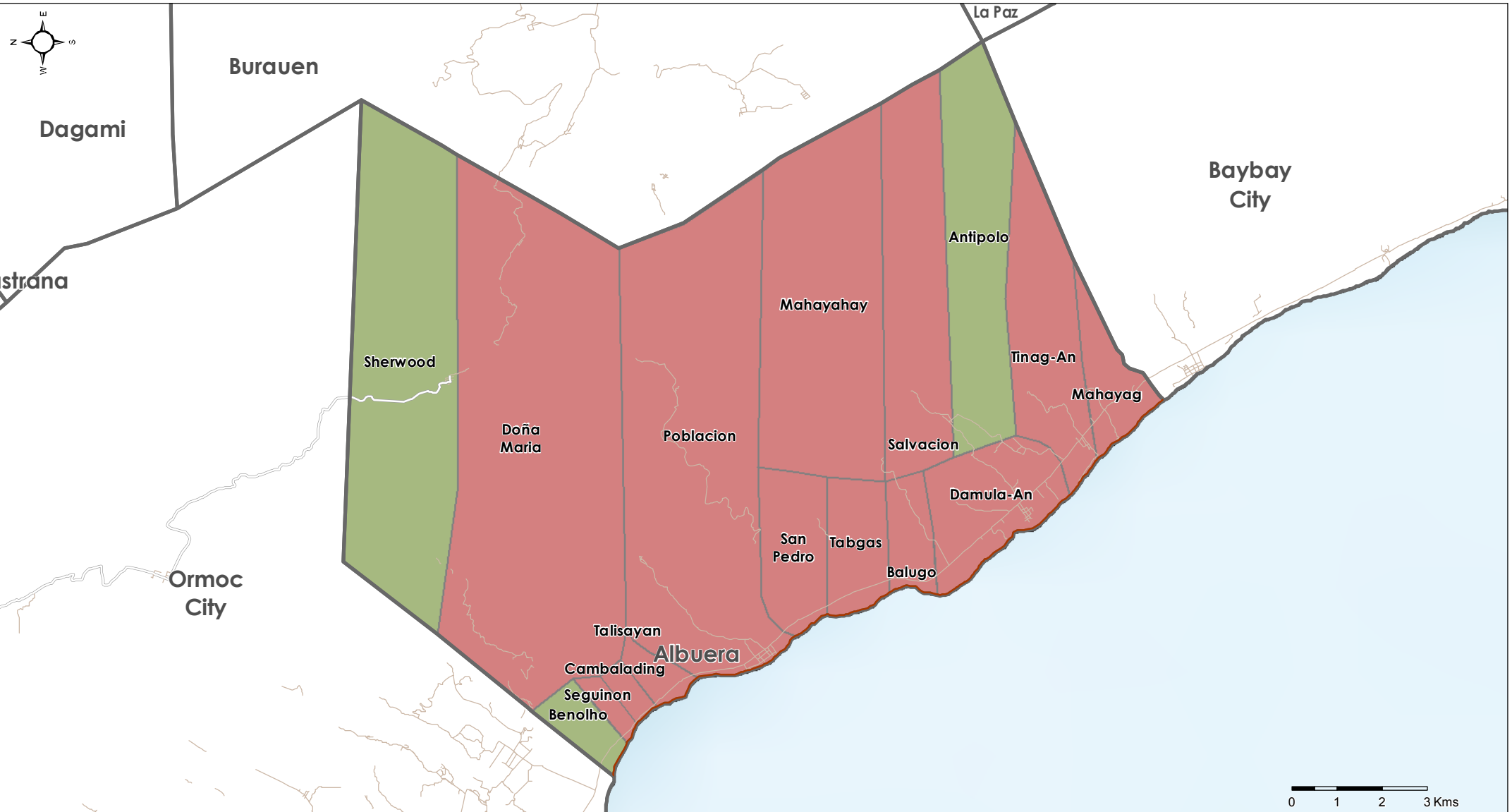
**Roads**

- Primary roads
- Secondary roads
- Other roads

Data sources:  
WASH Assessment: REACH / WASH Cluster  
Administrative Boundaries: OCHA COD  
Cities and Roads: OSM  
File: PHL\_OpenDefecation\_AllPhases\_20MAY2014\_A4\_v1  
Contact: reach.mapping@impact-initiatives.org

*Note: Data, designations and boundaries contained on this map are not warranted to error-free and do not imply acceptance by the REACH partners, associated donors mentioned on this map.*

All maps available at <http://philippines.humanitarianresponse.info/>



## Open defecation practiced in the Barangay

- No
- Yes
- Municipalities
- Provinces

## Roads

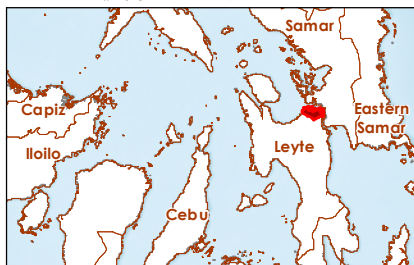
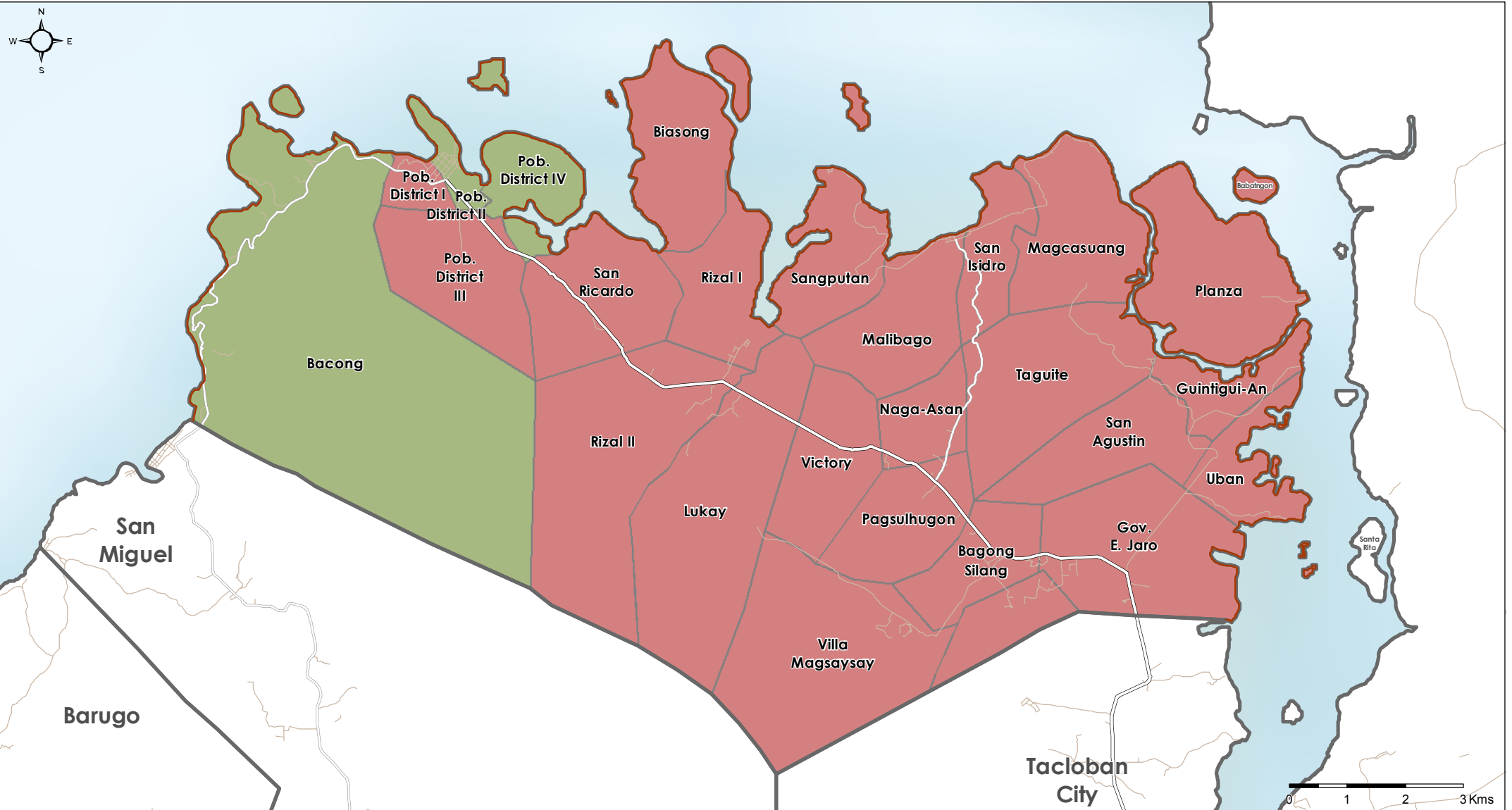
- Primary roads
- Secondary roads
- Other roads

KIs were asked if open defecation is practiced by HHs living in the barangay. This information does not provide any figure on the number or percentage of population practicing open defecation.

Data sources:  
WASH Assessment: REACH / WASH Cluster  
Administrative Boundaries: OCHA COD  
Cities and Roads: OSM  
File: PHL\_OpenDefecation\_AllPhases\_20MAY2014\_A4\_v1  
Contact: reach.mapping@impact-initiatives.org

Note: Data, designations and boundaries contained on this map are not warranted to error-free and do not imply acceptance by the REACH partners, associated donors mentioned on this map.

All maps available at <http://philippines.humanitarianresponse.info/>



## Open defecation practiced in the Barangay

- No
- Yes
- Municipalities
- Provinces

## Roads

- Primary roads
- Secondary roads
- Other roads

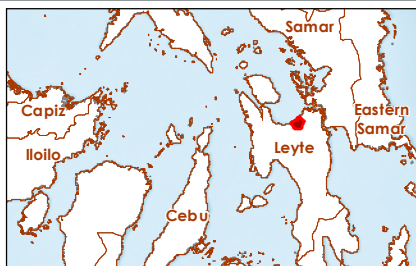
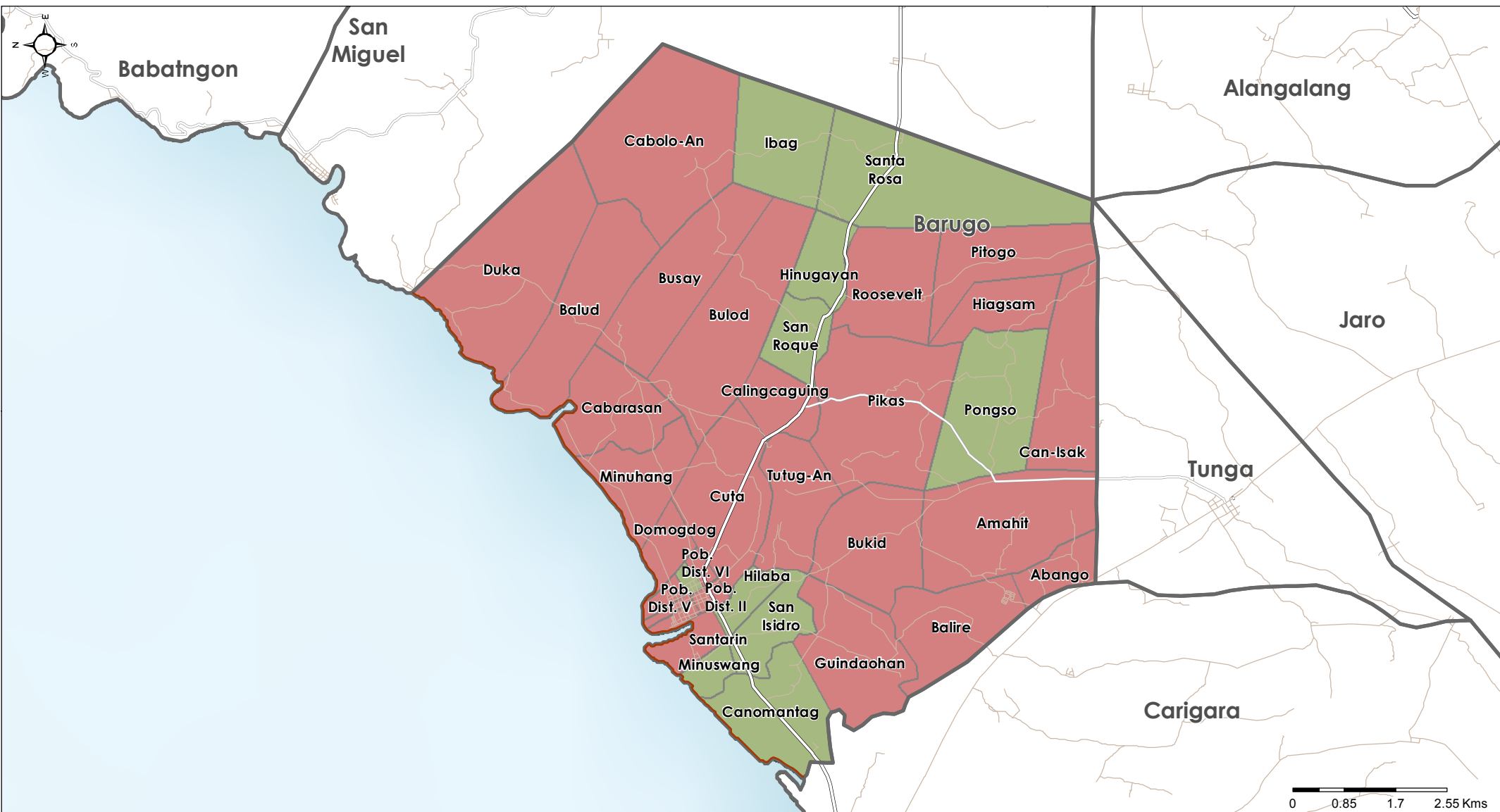
KIs were asked if open defecation is practiced by HHs living in the barangay. This information does not provide any figure on the number or percentage of population practicing open defecation.

Data sources:  
WASH Assessment: REACH / WASH Cluster  
Administrative Boundaries: OCHA COD  
Cities and Roads: OSM  
File: PHL\_OpenDefecation\_AllPhases\_20MAY2014\_A4\_v1  
Contact: reach.mapping@impact-initiatives.org

Note: Data, designations and boundaries contained on this map are not warranted to error-free and do not imply acceptance by the REACH partners, associated donors mentioned on this map.

All maps available at <http://philippines.humanitarianresponse.info/>





## Open defecation practiced in the Barangay

- No
- Yes
- Municipalities
- Provinces

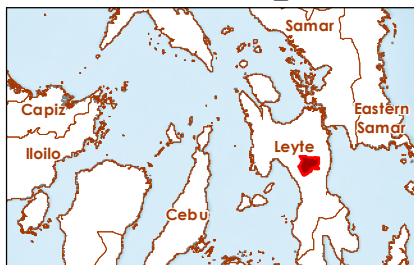
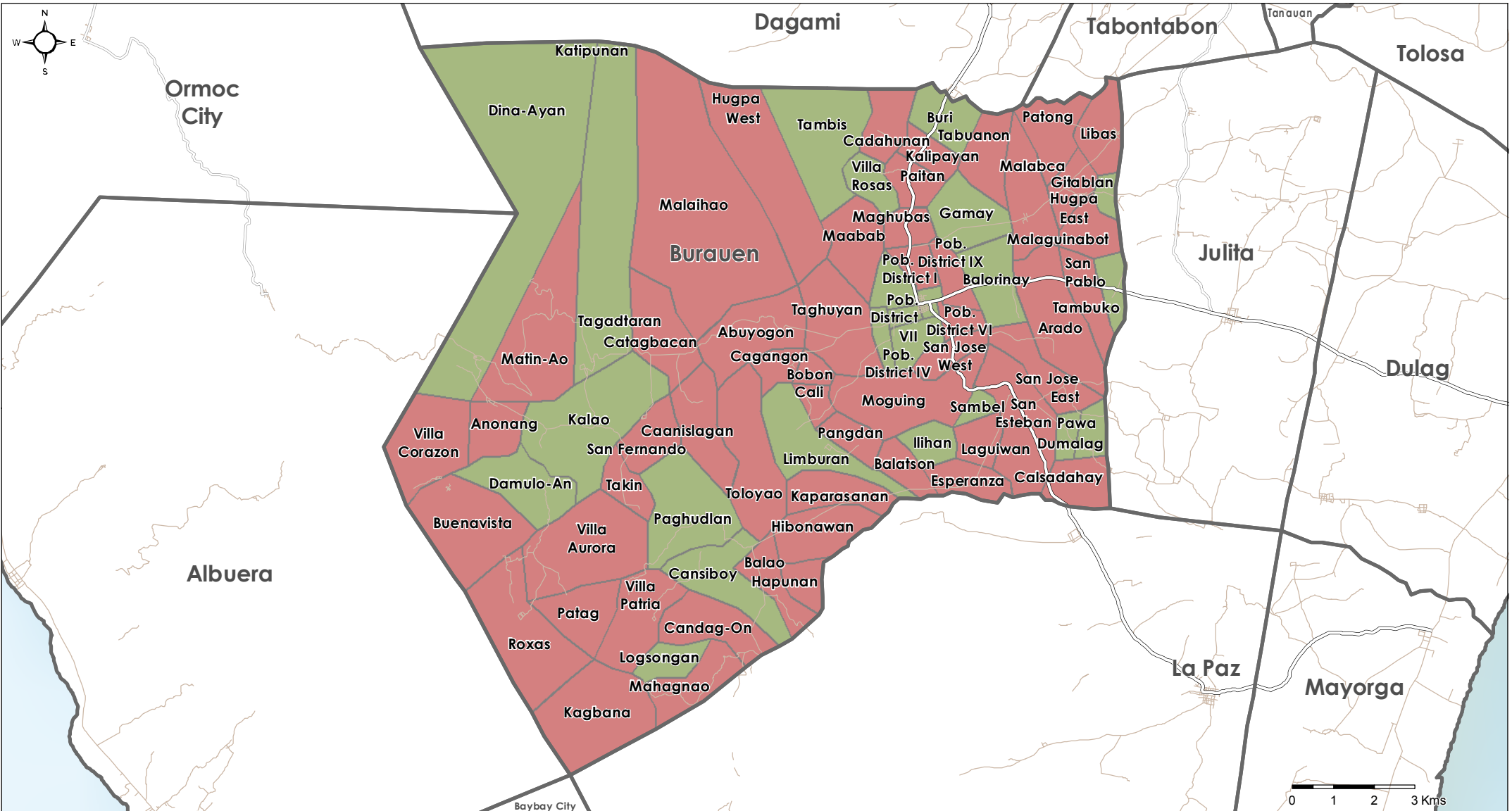
- ### Roads
- Primary roads
  - Secondary roads
  - Other roads

KIs were asked if open defecation is practiced by HHs living in the barangay. This information does not provide any figure on the number or percentage of population practicing open defecation.

Data sources:  
WASH Assessment: REACH / WASH Cluster  
Administrative Boundaries: OCHA COD  
Cities and Roads: OSM  
File: PHL\_OpenDefecation\_AllPhases\_20MAY2014\_A4\_v1  
Contact: reach.mapping@impact-initiatives.org

Note: Data, designations and boundaries contained on this map are not warranted to error-free and do not imply acceptance by the REACH partners, associated donors mentioned on this map.

All maps available at <http://philippines.humanitarianresponse.info/>



## Open defecation practiced in the Barangay

- No
- Yes
- Municipalities
- Provinces

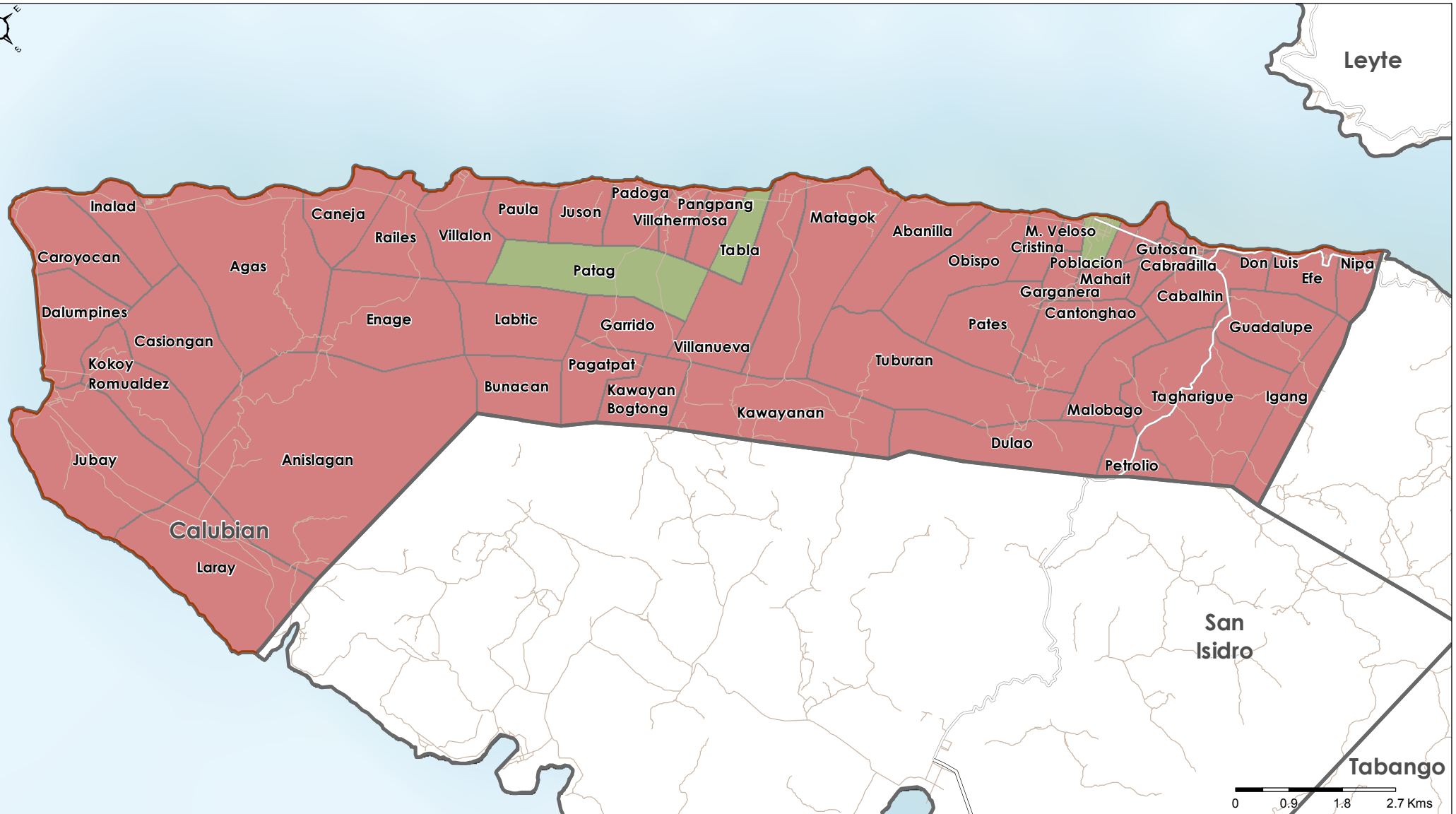
- Roads
- Primary roads
- Secondary roads
- Other roads

KIs were asked if open defecation is practiced by HHs living in the barangay. This information does not provide any figure on the number or percentage of population practicing open defecation.

Data sources:  
WASH Assessment: REACH / WASH Cluster  
Administrative Boundaries: OCHA COD  
Cities and Roads: OSM  
File: PHL\_OpenDefecation\_AllPhases\_20MAY2014\_A4\_v1  
Contact: reach.mapping@impact-initiatives.org

Note: Data, designations and boundaries contained on this map are not warranted to error-free and do not imply acceptance by the REACH partners, associated donors mentioned on this map.

All maps available at <http://philippines.humanitarianresponse.info/>



0 0.9 1.8 2.7 Kms

## Open defecation practiced in the Barangay

- No
- Yes
- Municipalities
- Provinces

## Roads

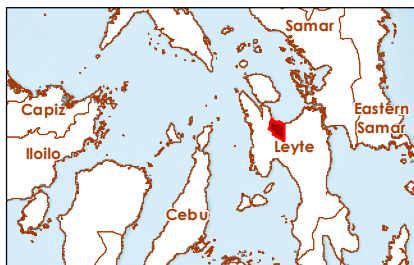
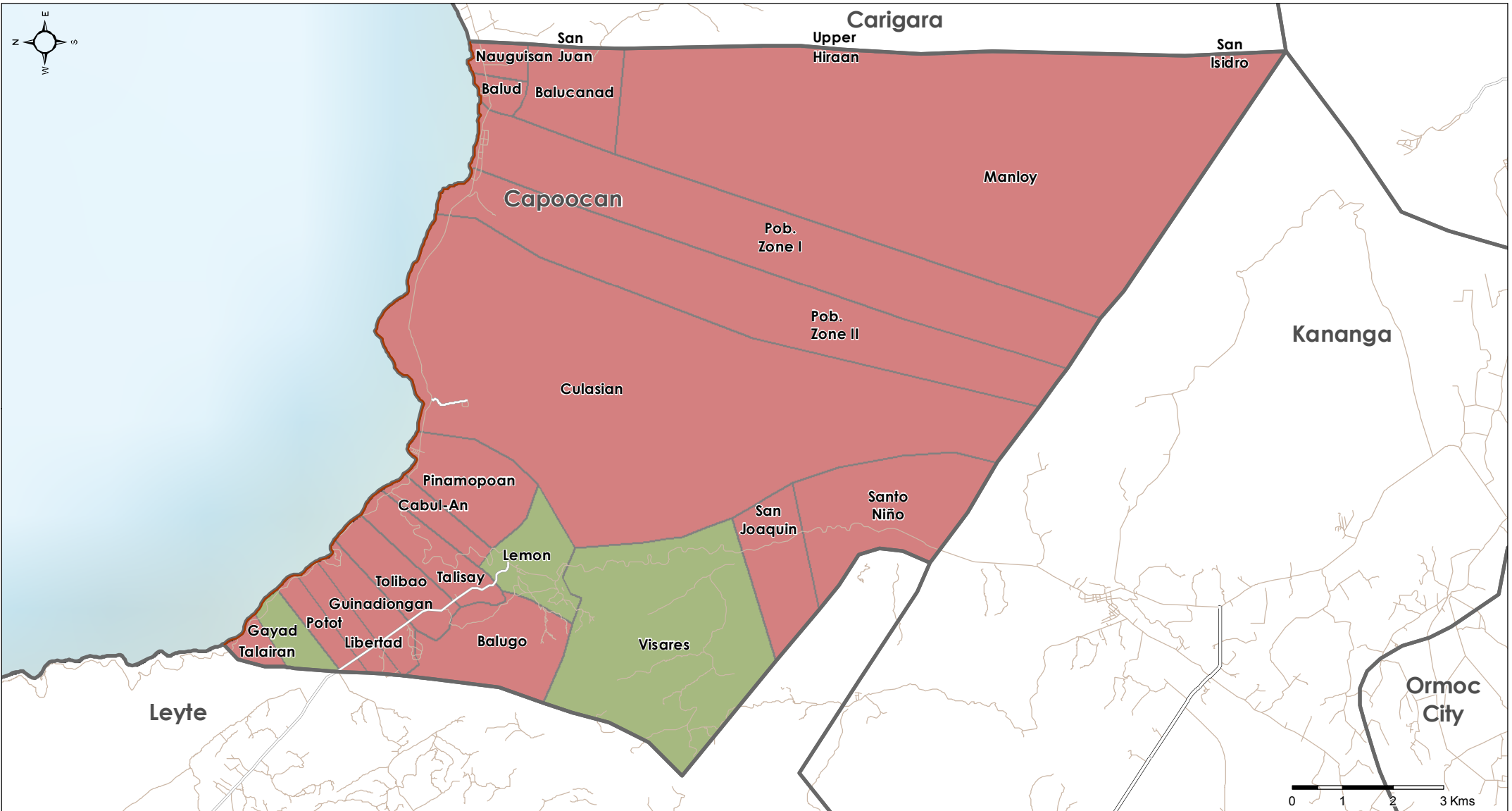
- Primary roads
- Secondary roads
- Other roads

KIs were asked if open defecation is practiced by HHs living in the barangay. This information does not provide any figure on the number or percentage of population practicing open defecation.

Data sources:  
WASH Assessment: REACH / WASH Cluster  
Administrative Boundaries: OCHA COD  
Cities and Roads: OSM  
File: PHL\_OpenDefecation\_AllPhases\_20MAY2014\_A4\_v1  
Contact: reach.mapping@impact-initiatives.org

Note: Data, designations and boundaries contained on this map are not warranted to error-free and do not imply acceptance by the REACH partners, associated donors mentioned on this map.

All maps available at <http://philippines.humanitarianresponse.info/>



## Open defecation practiced in the Barangay

- No
- Yes
- Municipalities
- Provinces

- ### Roads
- Primary roads
  - Secondary roads
  - Other roads

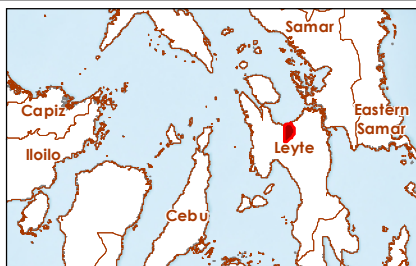
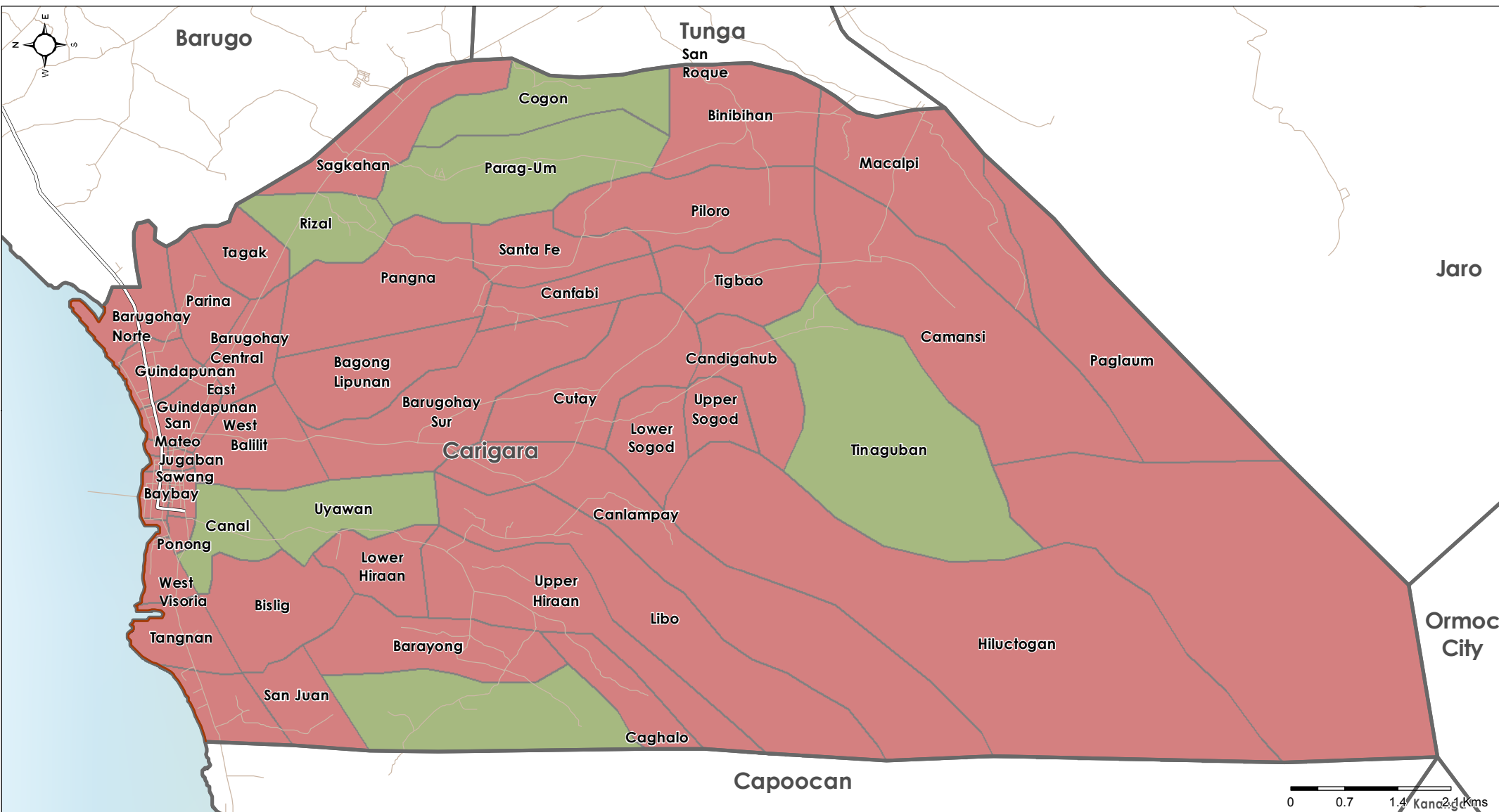
KIs were asked if open defecation is practiced by HHs living in the barangay. This information does not provide any figure on the number or percentage of population practicing open defecation.

Data sources:  
WASH Assessment: REACH / WASH Cluster  
Administrative Boundaries: OCHA COD  
Cities and Roads: OSM  
File: PHL\_OpenDefecation\_AllPhases\_20MAY2014\_A4\_v1  
Contact: reach.mapping@impact-initiatives.org

Note: Data, designations and boundaries contained on this map are not warranted to error-free and do not imply acceptance by the REACH partners, associated donors mentioned on this map.

All maps available at <http://philippines.humanitarianresponse.info/>





## Open defecation practiced in the Barangay

- No
- Yes
- Municipalities
- Provinces

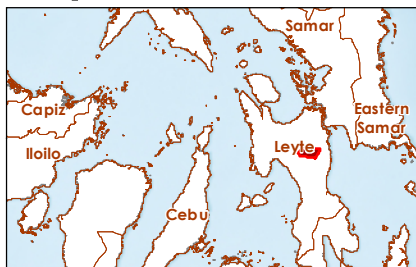
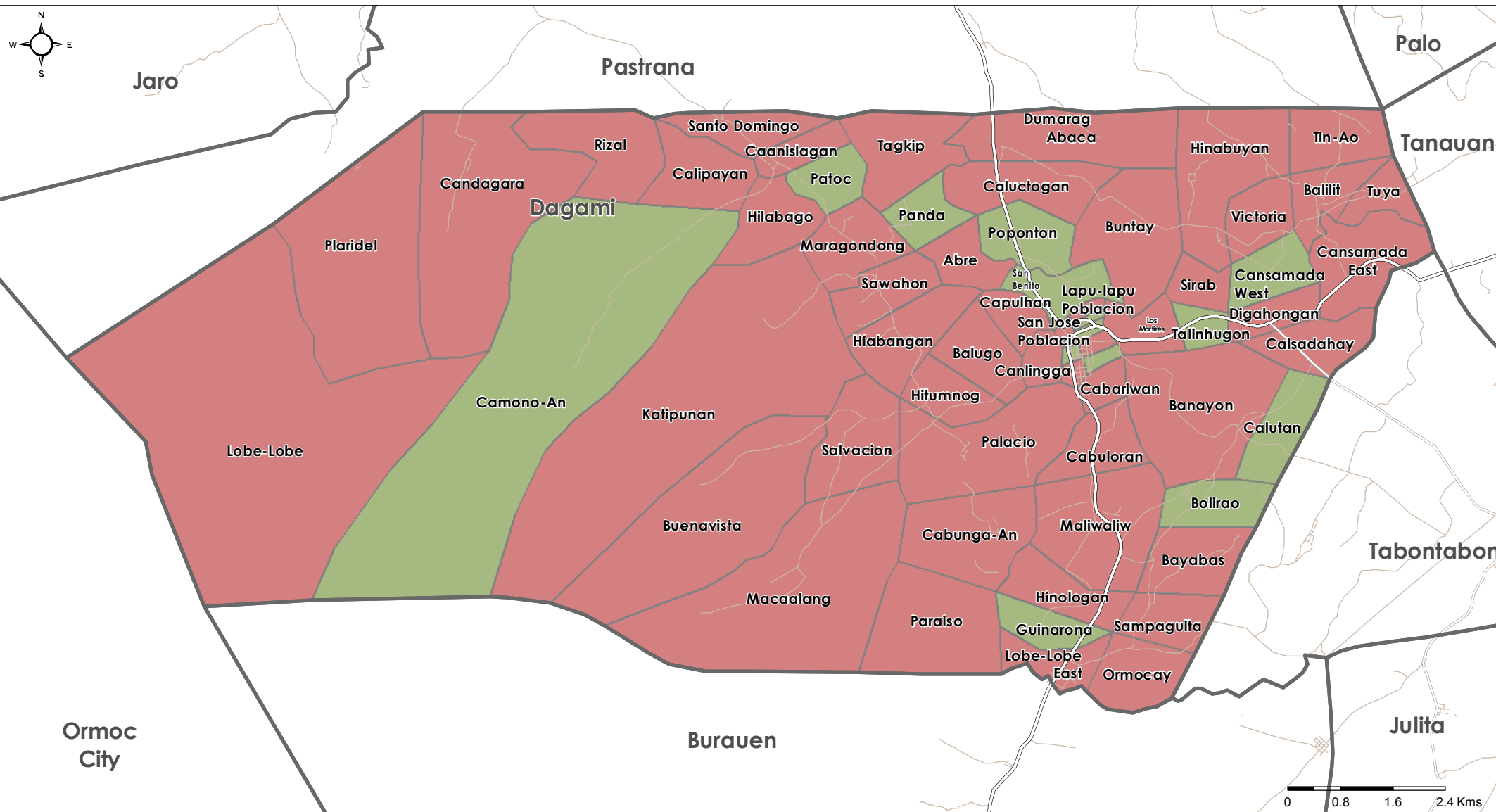
- ### Roads
- Primary roads
  - Secondary roads
  - Other roads

KIs were asked if open defecation is practiced by HHs living in the barangay. This information does not provide any figure on the number or percentage of population practicing open defecation.

Data sources:  
WASH Assessment: REACH / WASH Cluster  
Administrative Boundaries: OCHA COD  
Cities and Roads: OSM  
File: PHL\_OpenDefecation\_AllPhases\_20MAY2014\_A4\_v1  
Contact: reach.mapping@impact-initiatives.org

Note: Data, designations and boundaries contained on this map are not warranted to error-free and do not imply acceptance by the REACH partners, associated donors mentioned on this map.

All maps available at <http://philippines.humanitarianresponse.info/>



## Open defecation practiced in the Barangay

- No
- Yes
- Municipalities
- Provinces

## Roads

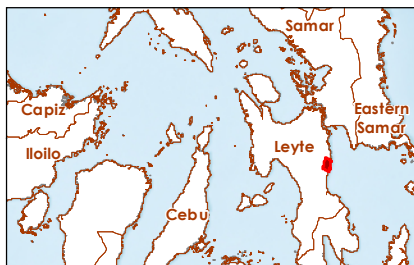
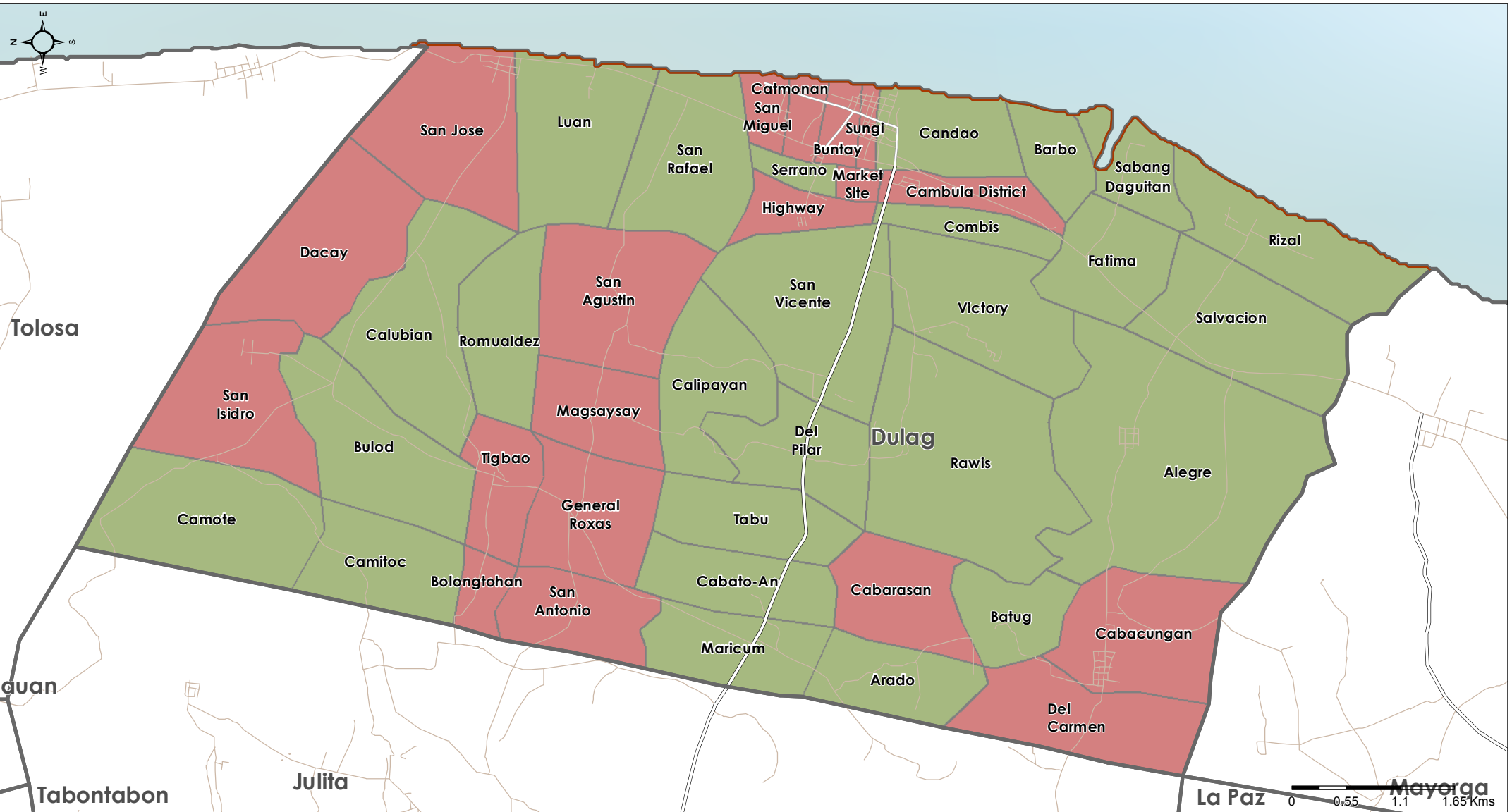
- Primary roads
- Secondary roads
- Other roads

KIs were asked if open defecation is practiced by HHs living in the barangay. This information does not provide any figure on the number or percentage of population practicing open defecation.

Data sources:  
WASH Assessment: REACH / WASH Cluster  
Administrative Boundaries: OCHA COD  
Cities and Roads: OSM  
File: PHL\_OpenDefecation\_AllPhases\_20MAY2014\_A4\_v1  
Contact: reach.mapping@impact-initiatives.org

Note: Data, designations and boundaries contained on this map are not warranted to error-free and do not imply acceptance by the REACH partners, associated donors mentioned on this map.

All maps available at <http://philippines.humanitarianresponse.info/>



## Open defecation practiced in the Barangay

- No
- Yes
- Municipalities
- Provinces

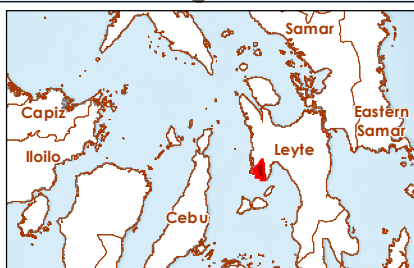
- ## Roads
- Primary roads
  - Secondary roads
  - Other roads

KIs were asked if open defecation is practiced by HHs living in the barangay. This information does not provide any figure on the number or percentage of population practicing open defecation.

Data sources:  
WASH Assessment: REACH / WASH Cluster  
Administrative Boundaries: OCHA COD  
Cities and Roads: OSM  
File: PHL\_OpenDefecation\_AllPhases\_20MAY2014\_A4\_v1  
Contact: reach.mapping@impact-initiatives.org

Note: Data, designations and boundaries contained on this map are not warranted to error-free and do not imply acceptance by the REACH partners, associated donors mentioned on this map.

All maps available at <http://philippines.humanitarianresponse.info/>



**Roads**

- Primary roads
- Secondary roads
- Other roads

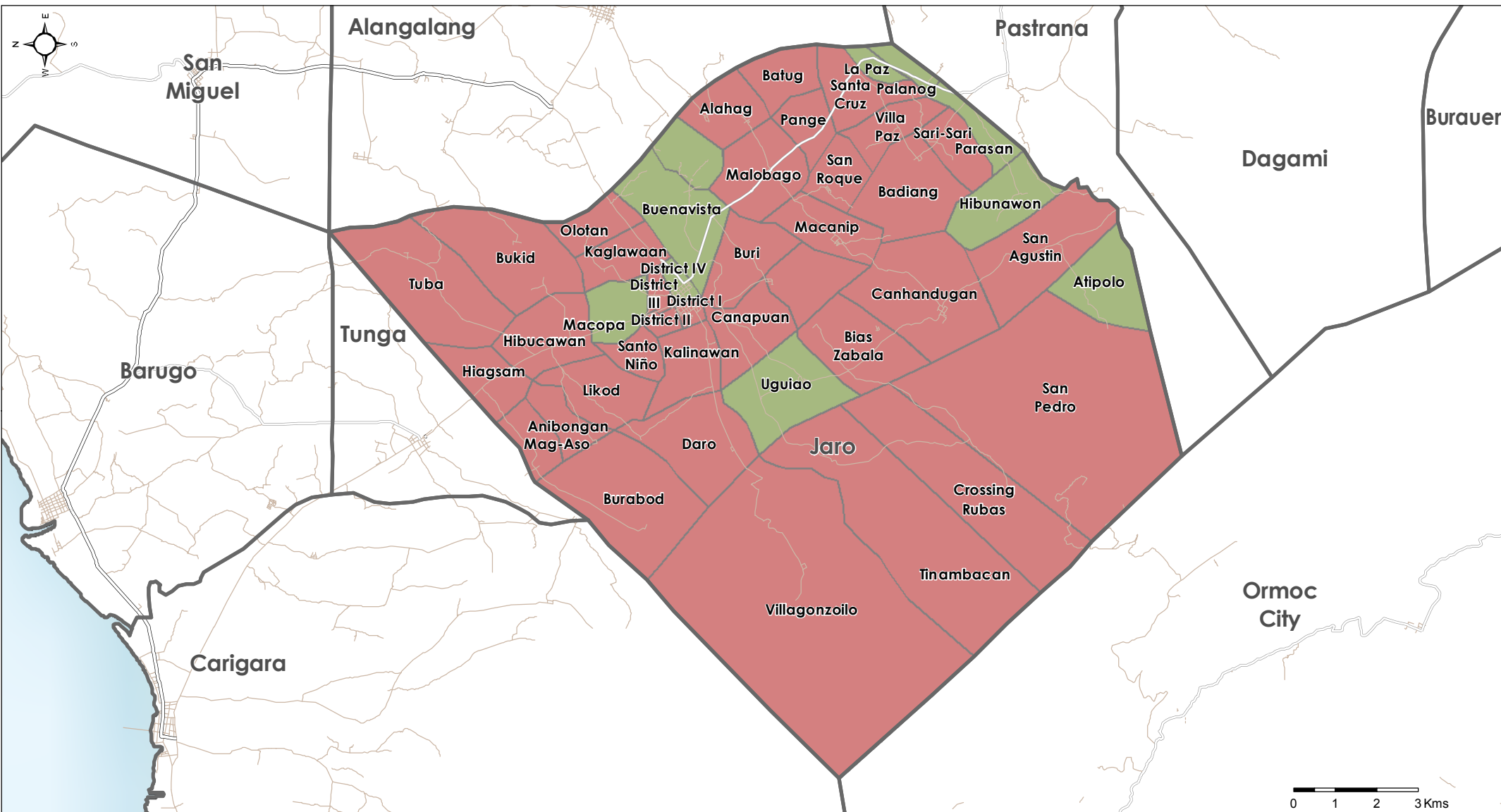
KIs were asked if open defecation is practiced by HHs living in the barangay. This information does not provide any figure on the number or percentage of population practicing open defecation.

Data sources:  
WASH Assessment: REACH / WASH Cluster  
Administrative Boundaries: OCHA COD  
Cities and Roads: OSM  
File: PHL\_OpenDefecation\_AllPhases\_20MAY2014\_A4\_v1  
Contact: reach.mapping@impact-initiatives.org

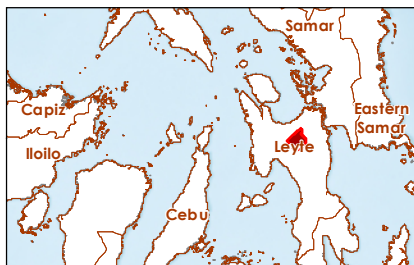
*Note: Data, designations and boundaries contained on this map are not warranted to error-free and do not imply acceptance by the REACH partners, associated donors mentioned on this map.*

All maps available at <http://philippines.humanitarianresponse.info/>





0 1 2 3 Kms



### Open defecation practiced in the Barangay

- No
- Yes
- Municipalities
- Provinces

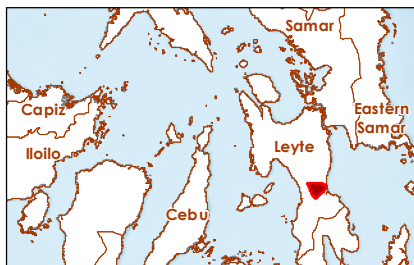
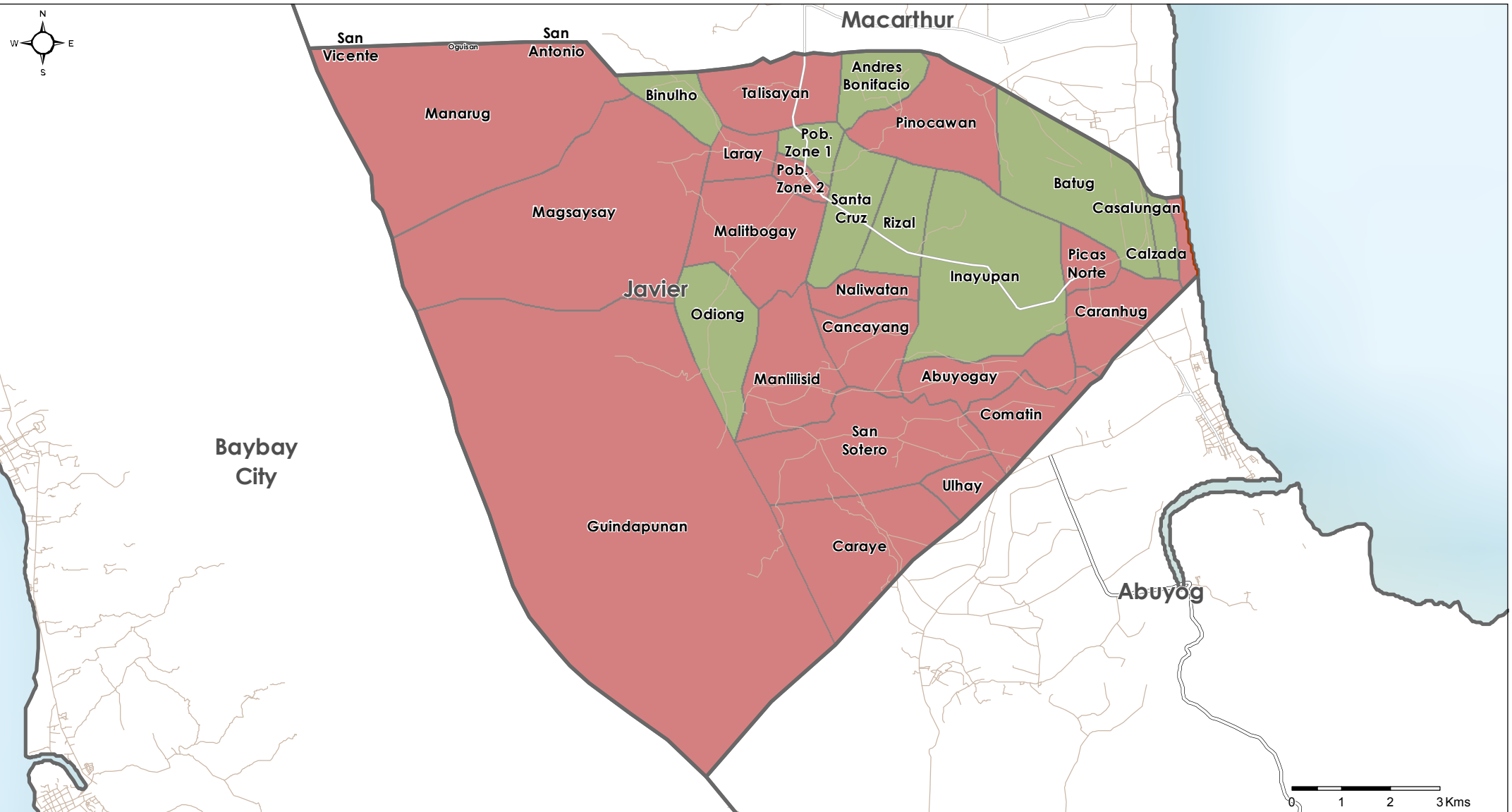
- ### Roads
- Primary roads
  - Secondary roads
  - Other roads

KIs were asked if open defecation is practiced by HHs living in the barangay. This information does not provide any figure on the number or percentage of population practicing open defecation.

Data sources:  
WASH Assessment: REACH / WASH Cluster  
Administrative Boundaries: OCHA COD  
Cities and Roads: OSM  
File: PHL\_OpenDefecation\_AllPhases\_20MAY2014\_A4\_v1  
Contact: reach.mapping@impact-initiatives.org

Note: Data, designations and boundaries contained on this map are not warranted to error-free and do not imply acceptance by the REACH partners, associated donors mentioned on this map.

All maps available at <http://philippines.humanitarianresponse.info/>



### Open defecation practiced in the Barangay

- No
- Yes
- Municipalities
- Provinces

### Roads

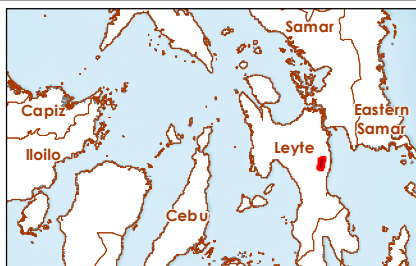
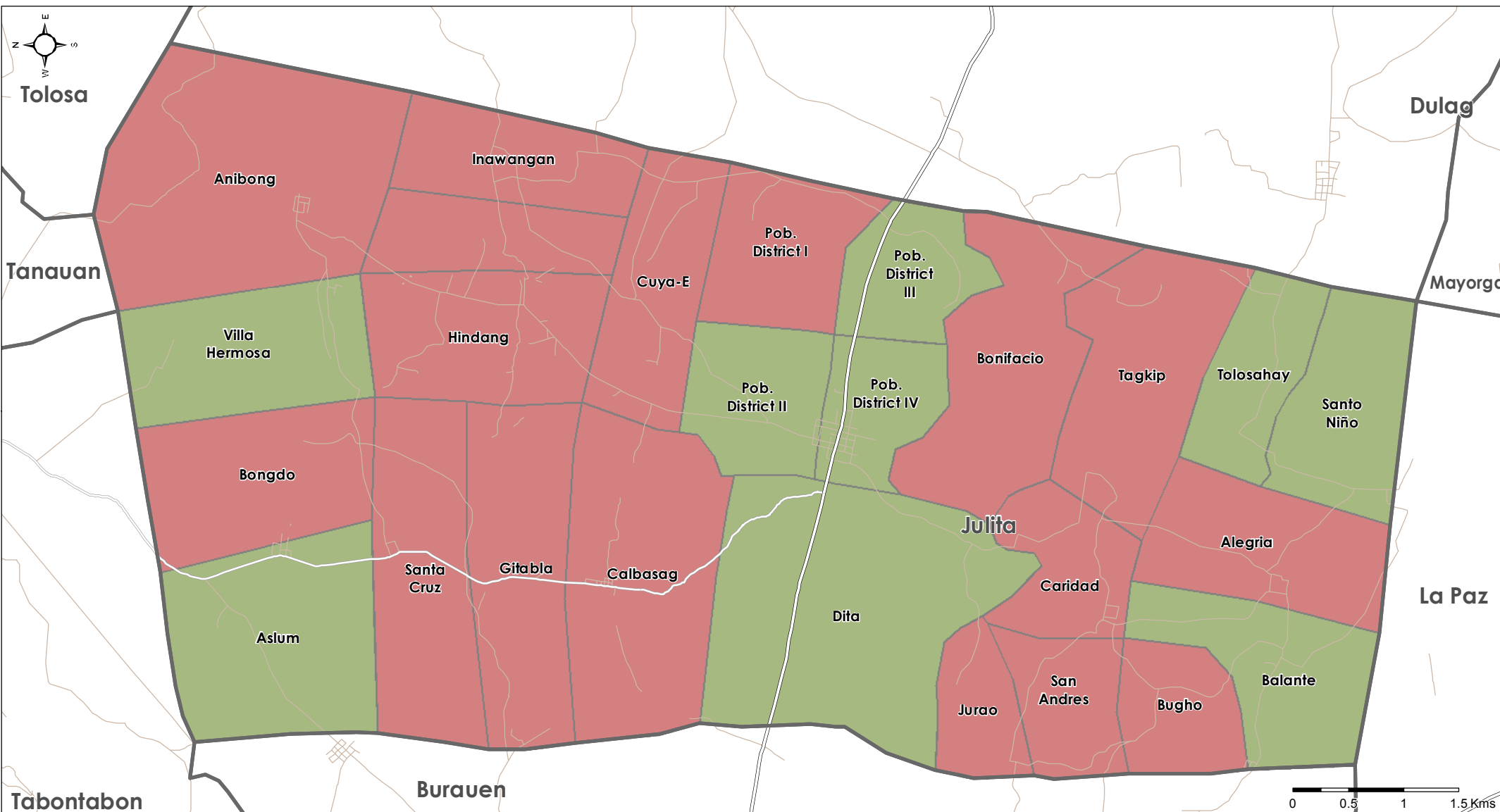
- Primary roads
- Secondary roads
- Other roads

KIs were asked if open defecation is practiced by HHs living in the barangay. This information does not provide any figure on the number or percentage of population practicing open defecation.

Data sources:  
WASH Assessment: REACH / WASH Cluster  
Administrative Boundaries: OCHA COD  
Cities and Roads: OSM  
File: PHL\_OpenDefecation\_AllPhases\_20MAY2014\_A4\_v1  
Contact: reach.mapping@impact-initiatives.org

Note: Data, designations and boundaries contained on this map are not warranted to error-free and do not imply acceptance by the REACH partners, associated donors mentioned on this map.

All maps available at <http://philippines.humanitarianresponse.info/>



### Open defecation practiced in the Barangay

- No
- Yes
- Municipalities
- Provinces

### Roads

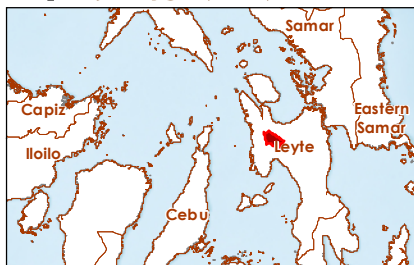
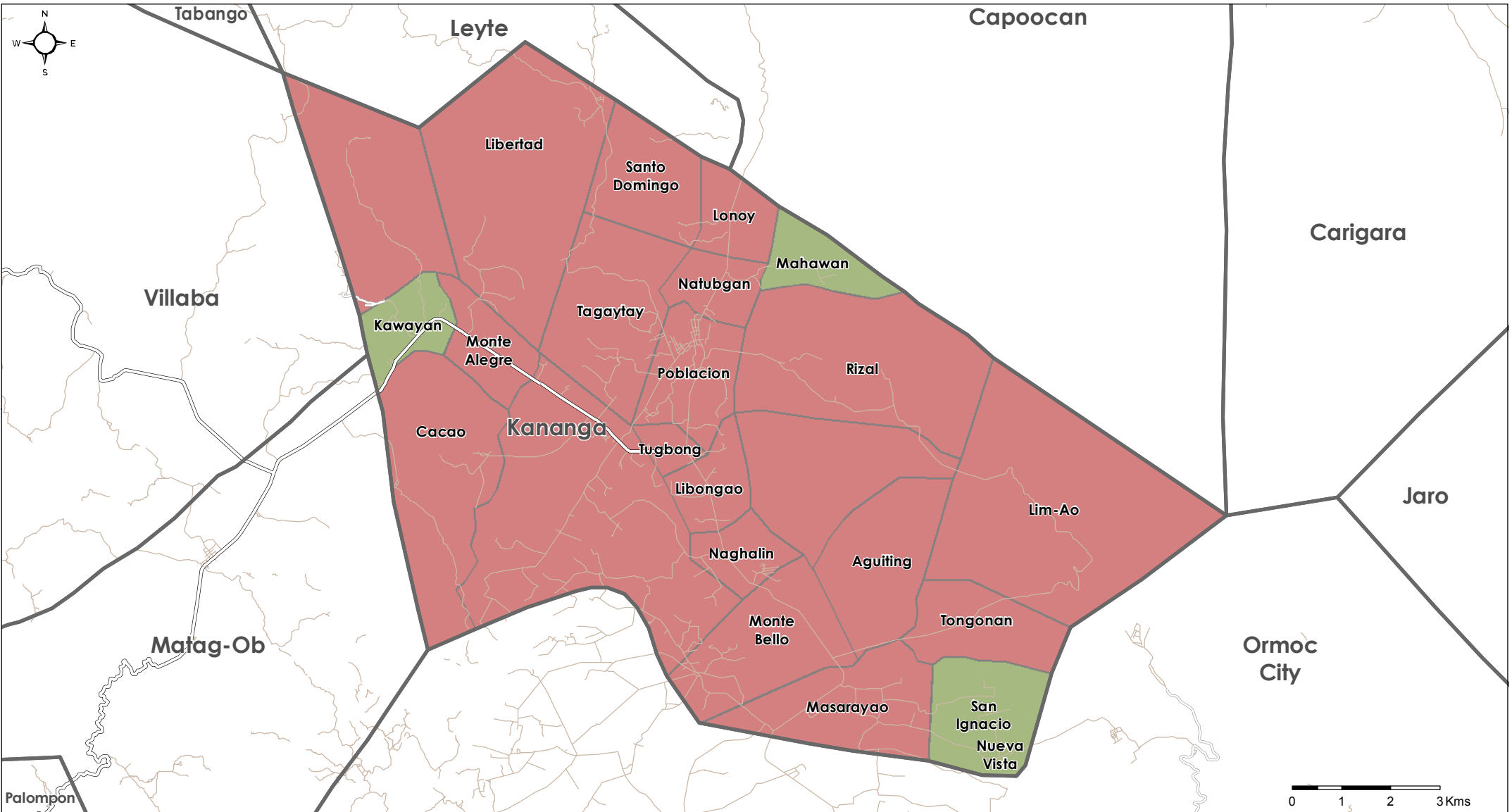
- Primary roads
- Secondary roads
- Other roads

KIs were asked if open defecation is practiced by HHs living in the barangay. This information does not provide any figure on the number or percentage of population practicing open defecation.

Data sources:  
WASH Assessment: REACH / WASH Cluster  
Administrative Boundaries: OCHA COD  
Cities and Roads: OSM  
File: PHL\_OpenDefecation\_AllPhases\_20MAY2014\_A4\_v1  
Contact: reach.mapping@impact-initiatives.org

Note: Data, designations and boundaries contained on this map are not warranted to error-free and do not imply acceptance by the REACH partners, associated donors mentioned on this map.

All maps available at <http://philippines.humanitarianresponse.info/>



## Open defecation practiced in the Barangay

- No
- Yes
- Municipalities
- Provinces

## Roads

- Primary roads
- Secondary roads
- Other roads

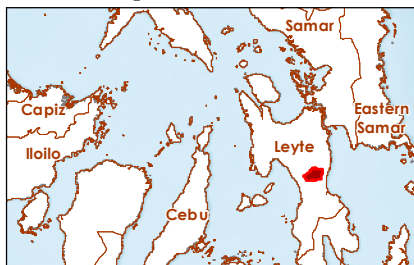
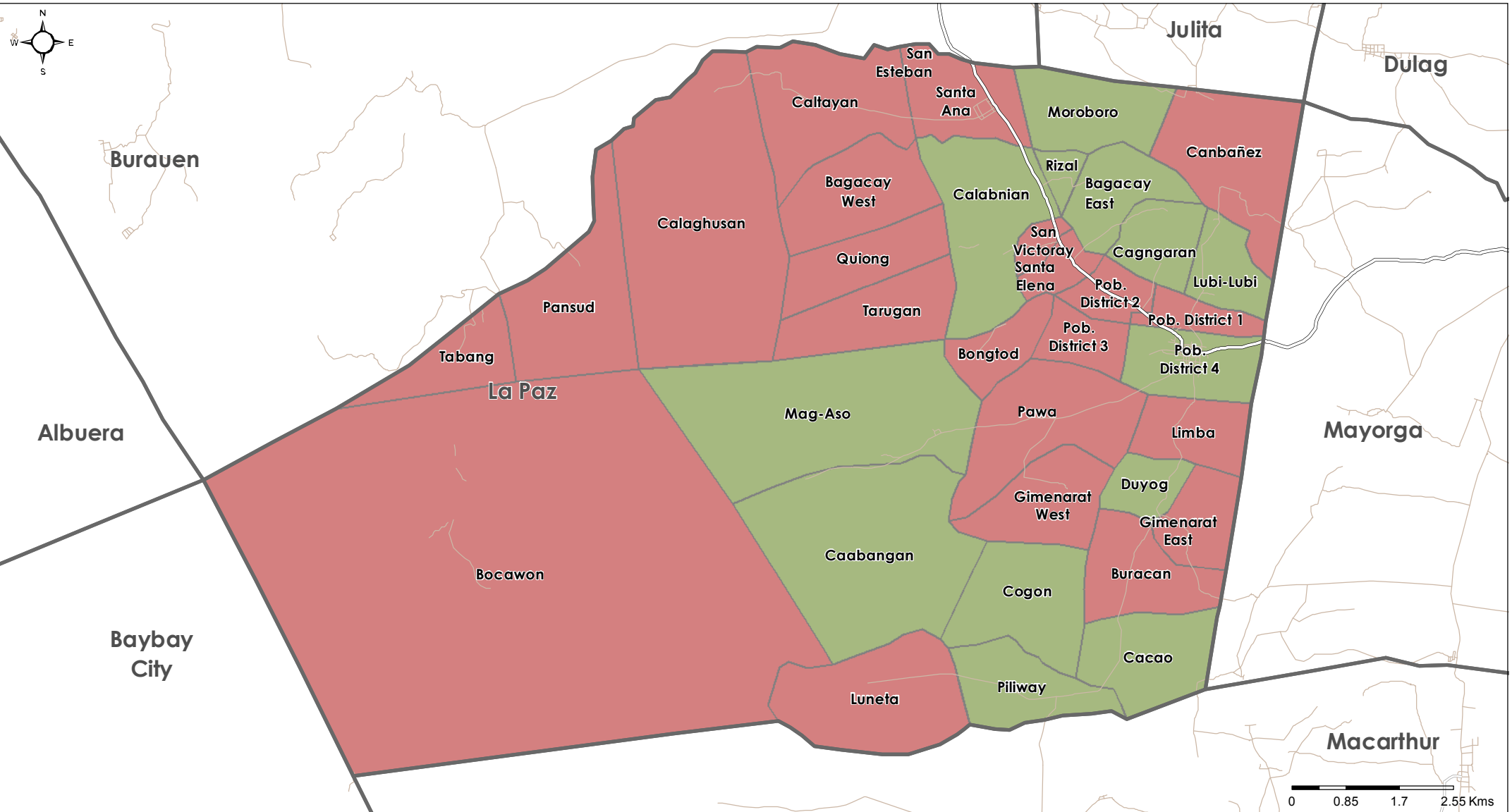
KIs were asked if open defecation is practiced by HHs living in the barangay. This information does not provide any figure on the number or percentage of population practicing open defecation.

Data sources:  
WASH Assessment: REACH / WASH Cluster  
Administrative Boundaries: OCHA COD  
Cities and Roads: OSM  
File: PHL\_OpenDefecation\_AllPhases\_20MAY2014\_A4\_v1  
Contact: reach.mapping@impact-initiatives.org

Note: Data, designations and boundaries contained on this map are not warranted to error-free and do not imply acceptance by the REACH partners, associated donors mentioned on this map.

All maps available at <http://philippines.humanitarianresponse.info/>





## Open defecation practiced in the Barangay

- No
- Yes
- Municipalities
- Provinces

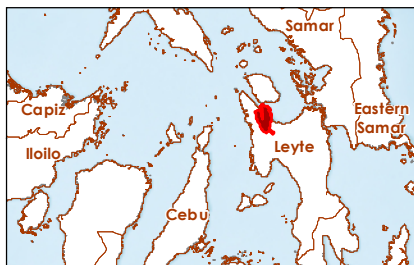
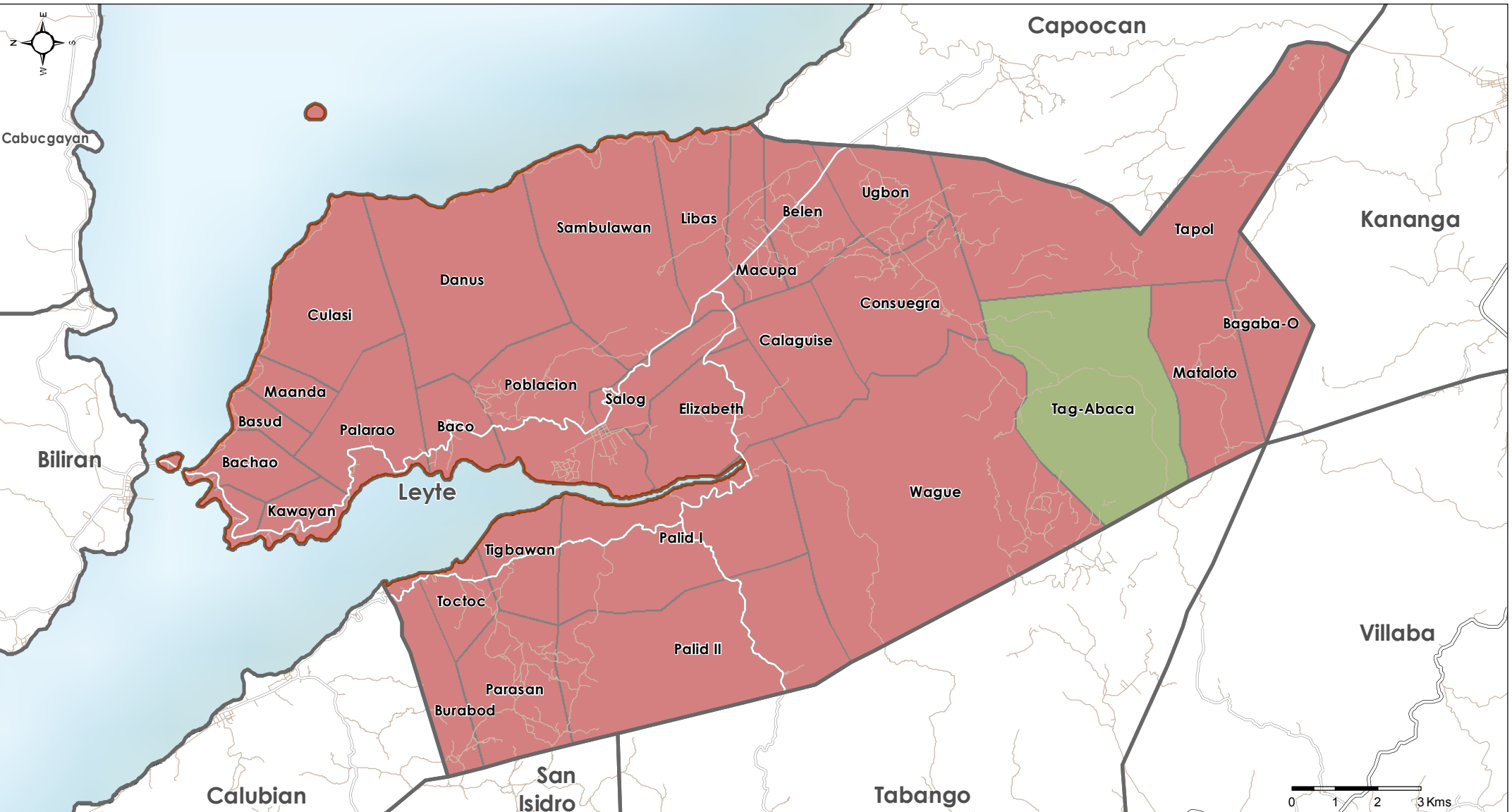
- Roads**
- Primary roads
  - Secondary roads
  - Other roads

KIs were asked if open defecation is practiced by HHs living in the barangay. This information does not provide any figure on the number or percentage of population practicing open defecation.

Data sources:  
WASH Assessment: REACH / WASH Cluster  
Administrative Boundaries: OCHA COD  
Cities and Roads: OSM  
File: PHL\_OpenDefecation\_AllPhases\_20MAY2014\_A4\_v1  
Contact: reach.mapping@impact-initiatives.org

Note: Data, designations and boundaries contained on this map are not warranted to error-free and do not imply acceptance by the REACH partners, associated donors mentioned on this map.

All maps available at <http://philippines.humanitarianresponse.info/>



### Open defecation practiced in the Barangay

- No
- Yes
- Municipalities
- Provinces

### Roads

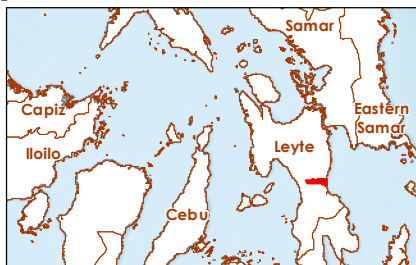
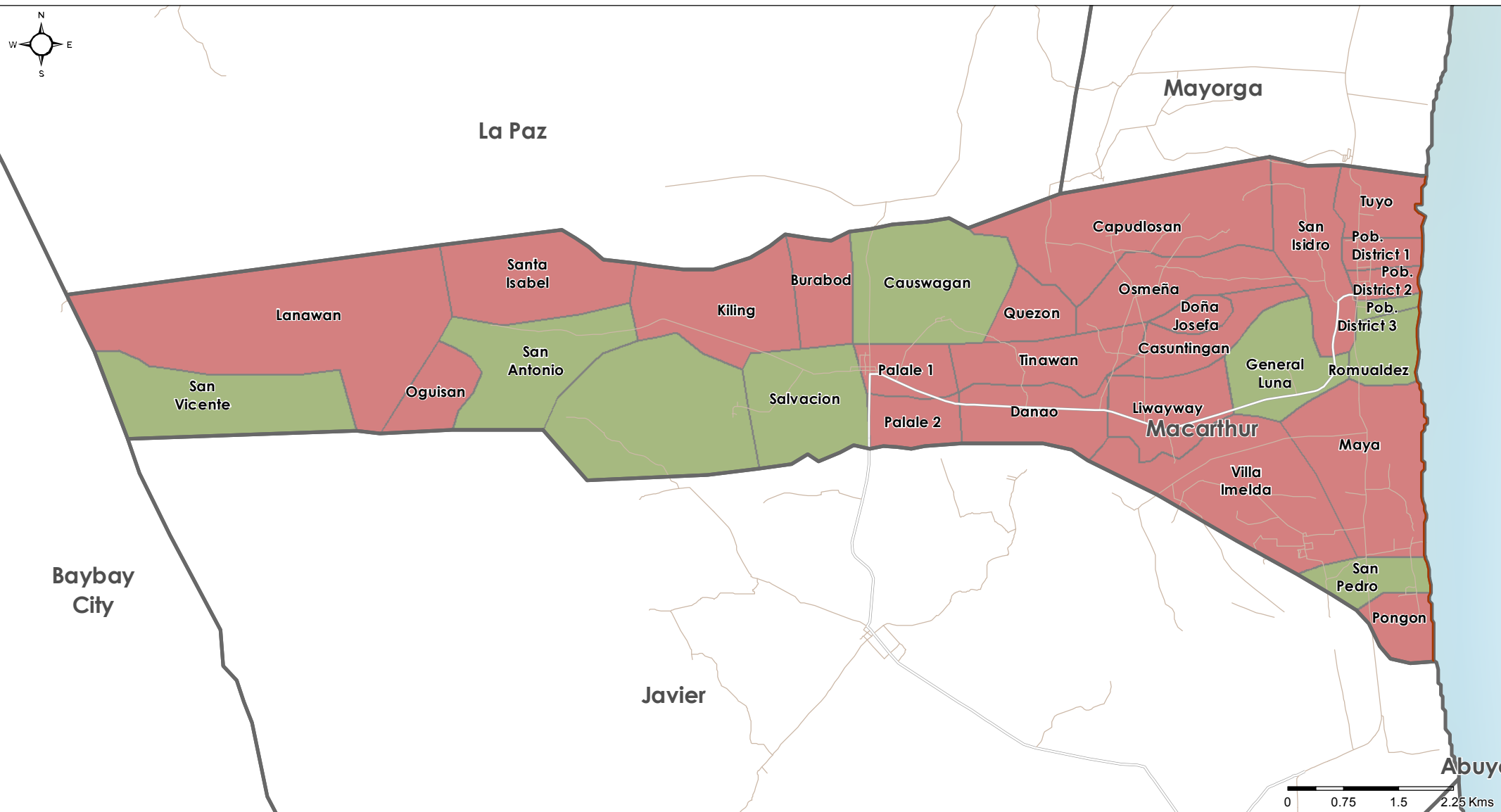
- Primary roads
- Secondary roads
- Other roads

KIs were asked if open defecation is practiced by HHs living in the barangay. This information does not provide any figure on the number or percentage of population practicing open defecation.

Data sources:  
WASH Assessment: REACH / WASH Cluster  
Administrative Boundaries: OCHA COD  
Cities and Roads: OSM  
File: PHL\_OpenDefecation\_AllPhases\_20MAY2014\_A4\_v1  
Contact: reach.mapping@impact-initiatives.org

Note: Data, designations and boundaries contained on this map are not warranted to error-free and do not imply acceptance by the REACH partners, associated donors mentioned on this map.

All maps available at <http://philippines.humanitarianresponse.info/>



## Open defecation practiced in the Barangay

- No
- Yes
- Municipalities
- Provinces

## Roads

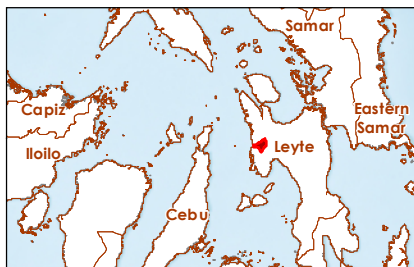
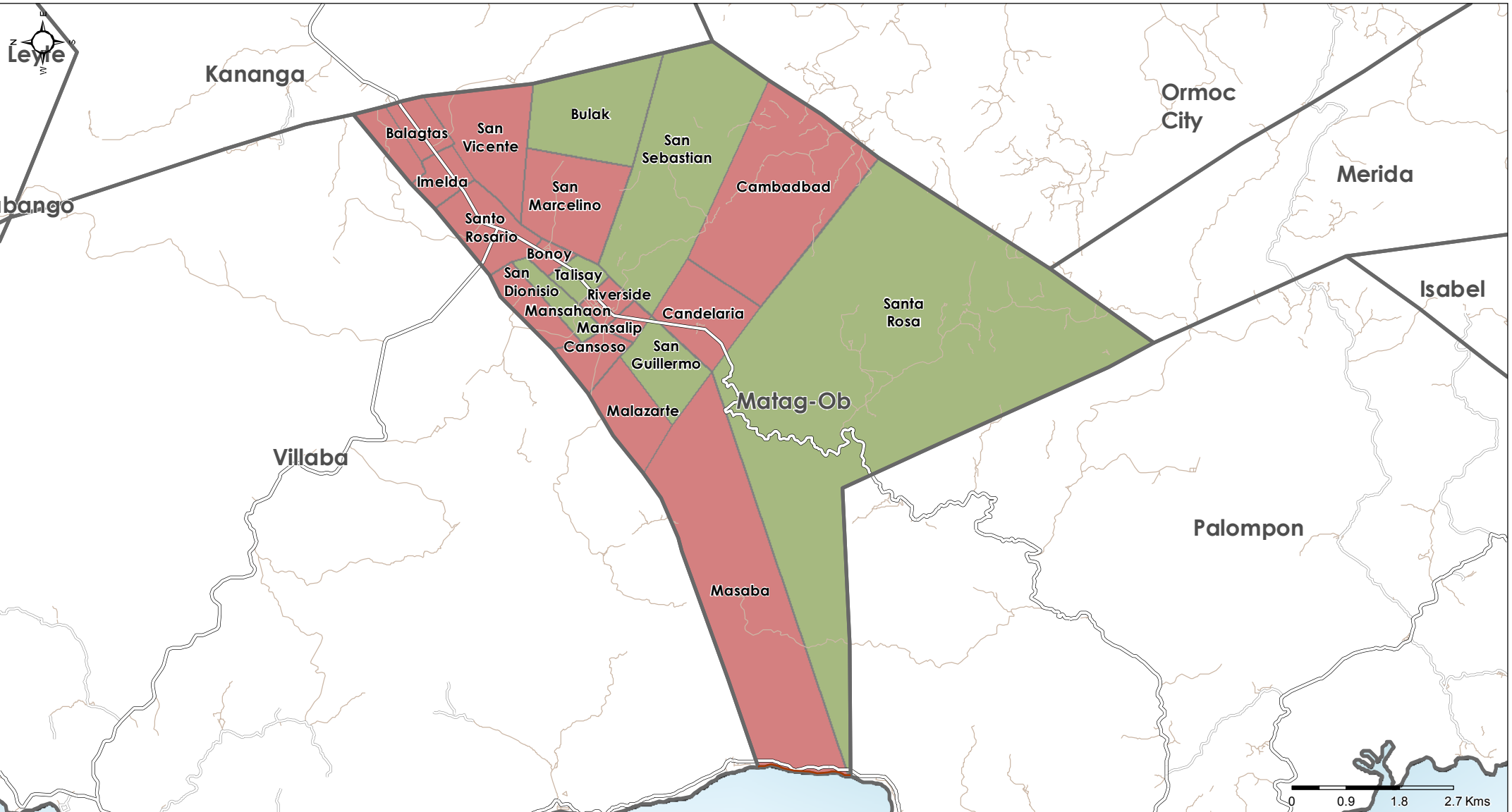
- Primary roads
- Secondary roads
- Other roads

KIs were asked if open defecation is practiced by HHs living in the barangay. This information does not provide any figure on the number or percentage of population practicing open defecation.

Data sources:  
WASH Assessment: REACH / WASH Cluster  
Administrative Boundaries: OCHA COD  
Cities and Roads: OSM  
File: PHL\_OpenDefecation\_AllPhases\_20MAY2014\_A4\_v1  
Contact: reach.mapping@impact-initiatives.org

Note: Data, designations and boundaries contained on this map are not warranted to error-free and do not imply acceptance by the REACH partners, associated donors mentioned on this map.

All maps available at <http://philippines.humanitarianresponse.info/>



## Open defecation practiced in the Barangay

- No
- Yes
- Municipalities
- Provinces

## Roads

- Primary roads
- Secondary roads
- Other roads

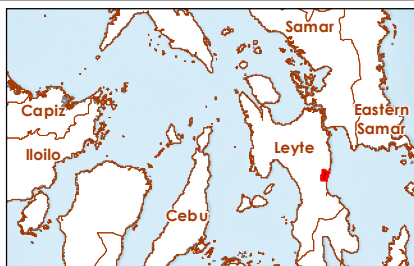
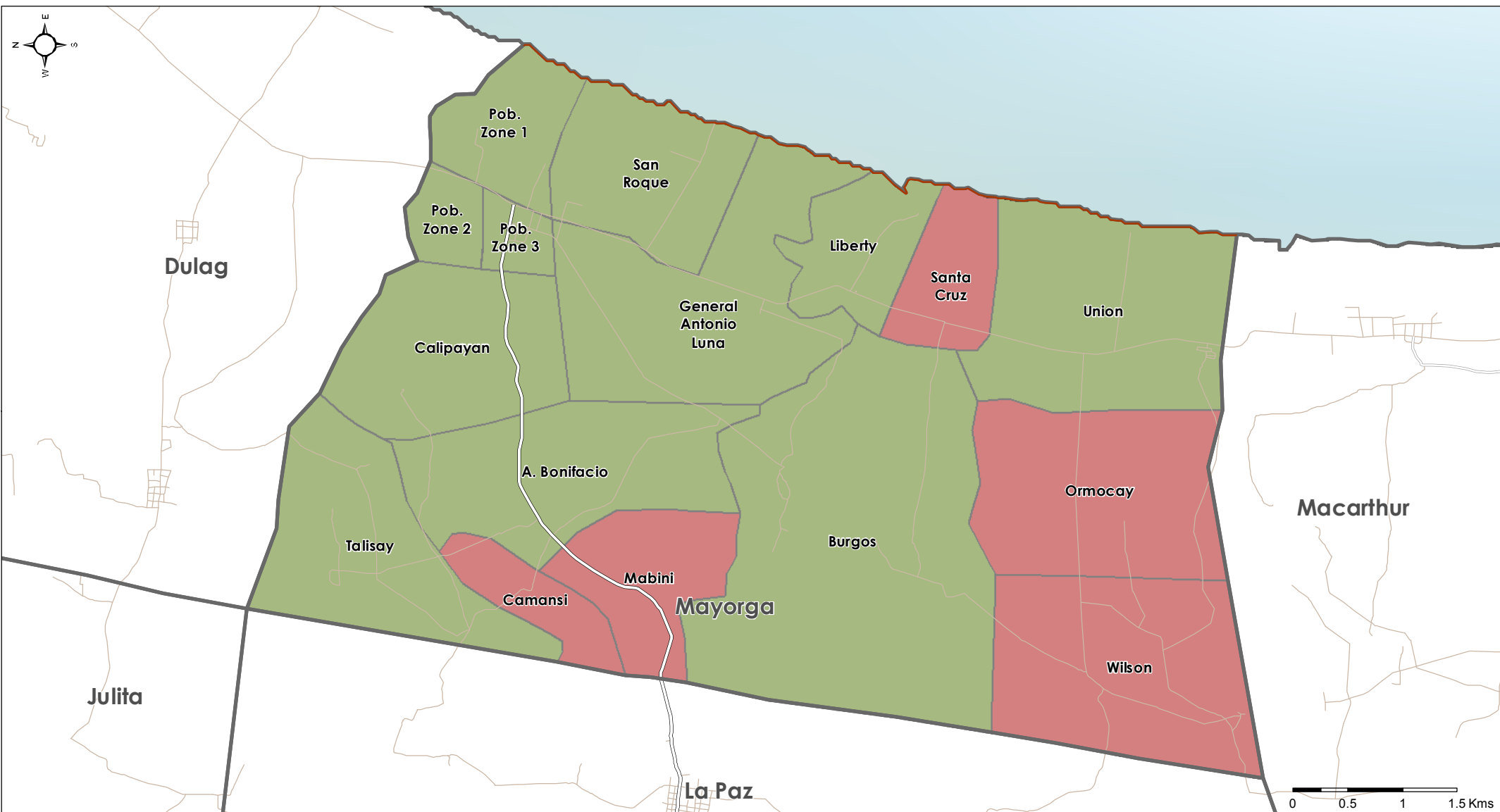
KIs were asked if open defecation is practiced by HHs living in the barangay. This information does not provide any figure on the number or percentage of population practicing open defecation.

Data sources:  
WASH Assessment: REACH / WASH Cluster  
Administrative Boundaries: OCHA COD  
Cities and Roads: OSM  
File: PHL\_OpenDefecation\_AllPhases\_20MAY2014\_A4\_v1  
Contact: reach.mapping@impact-initiatives.org

Note: Data, designations and boundaries contained on this map are not warranted to error-free and do not imply acceptance by the REACH partners, associated donors mentioned on this map.

All maps available at <http://philippines.humanitarianresponse.info/>





### Open defecation practiced in the Barangay

- No
- Yes
- Municipalities
- Provinces

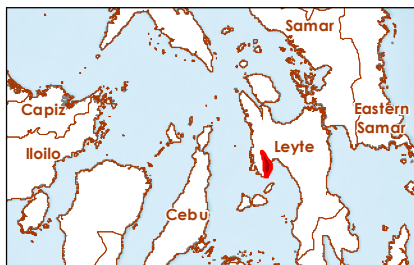
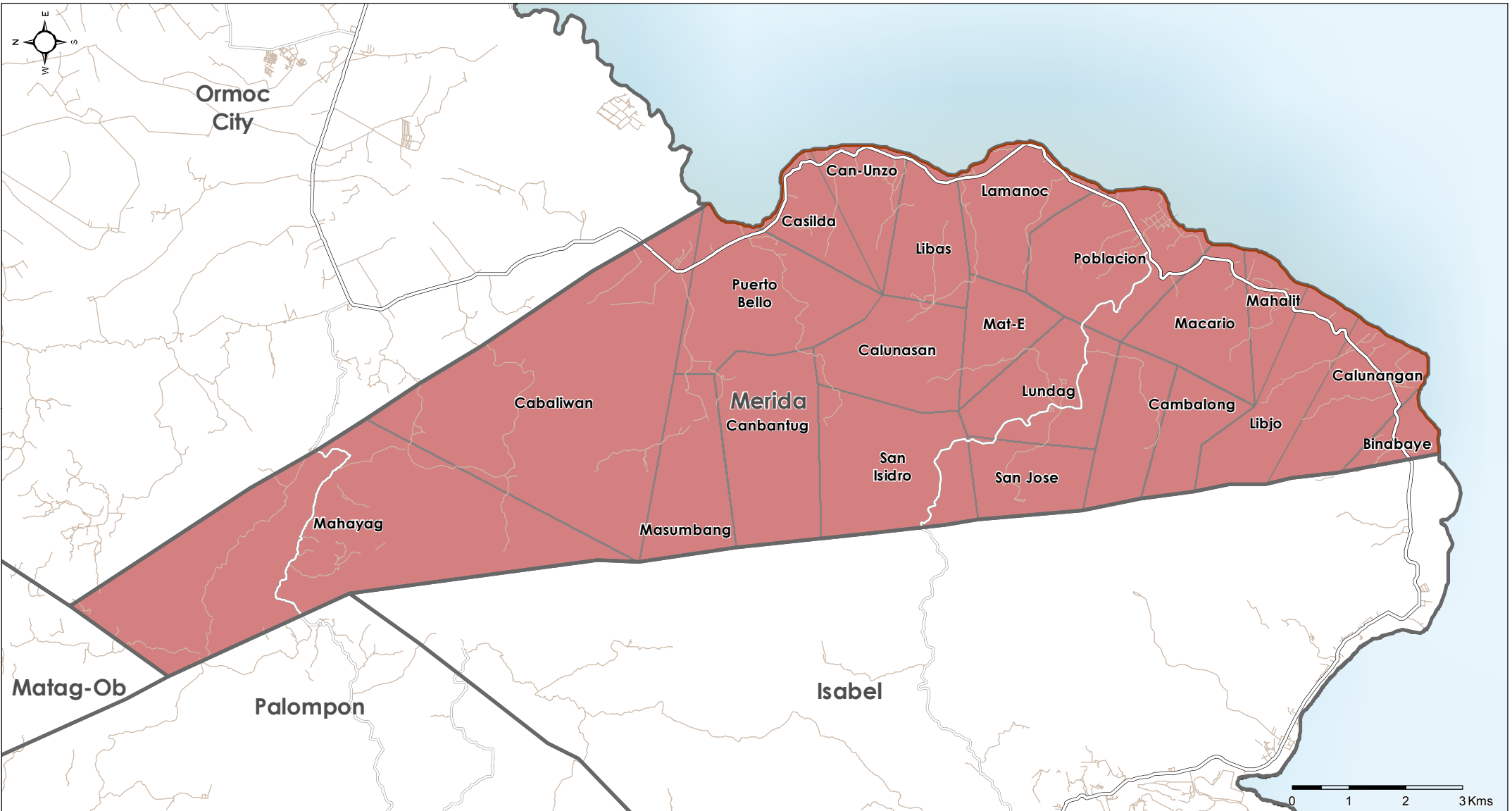
- ### Roads
- Primary roads
  - Secondary roads
  - Other roads

KIs were asked if open defecation is practiced by HHs living in the barangay. This information does not provide any figure on the number or percentage of population practicing open defecation.

Data sources:  
WASH Assessment: REACH / WASH Cluster  
Administrative Boundaries: OCHA COD  
Cities and Roads: OSM  
File: PHL\_OpenDefecation\_AllPhases\_20MAY2014\_A4\_v1  
Contact: reach.mapping@impact-initiatives.org

Note: Data, designations and boundaries contained on this map are not warranted to error-free and do not imply acceptance by the REACH partners, associated donors mentioned on this map.

All maps available at <http://philippines.humanitarianresponse.info/>



### Open defecation practiced in the Barangay

- No
- Yes
- Municipalities
- Provinces

### Roads

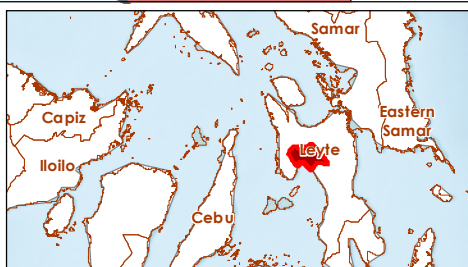
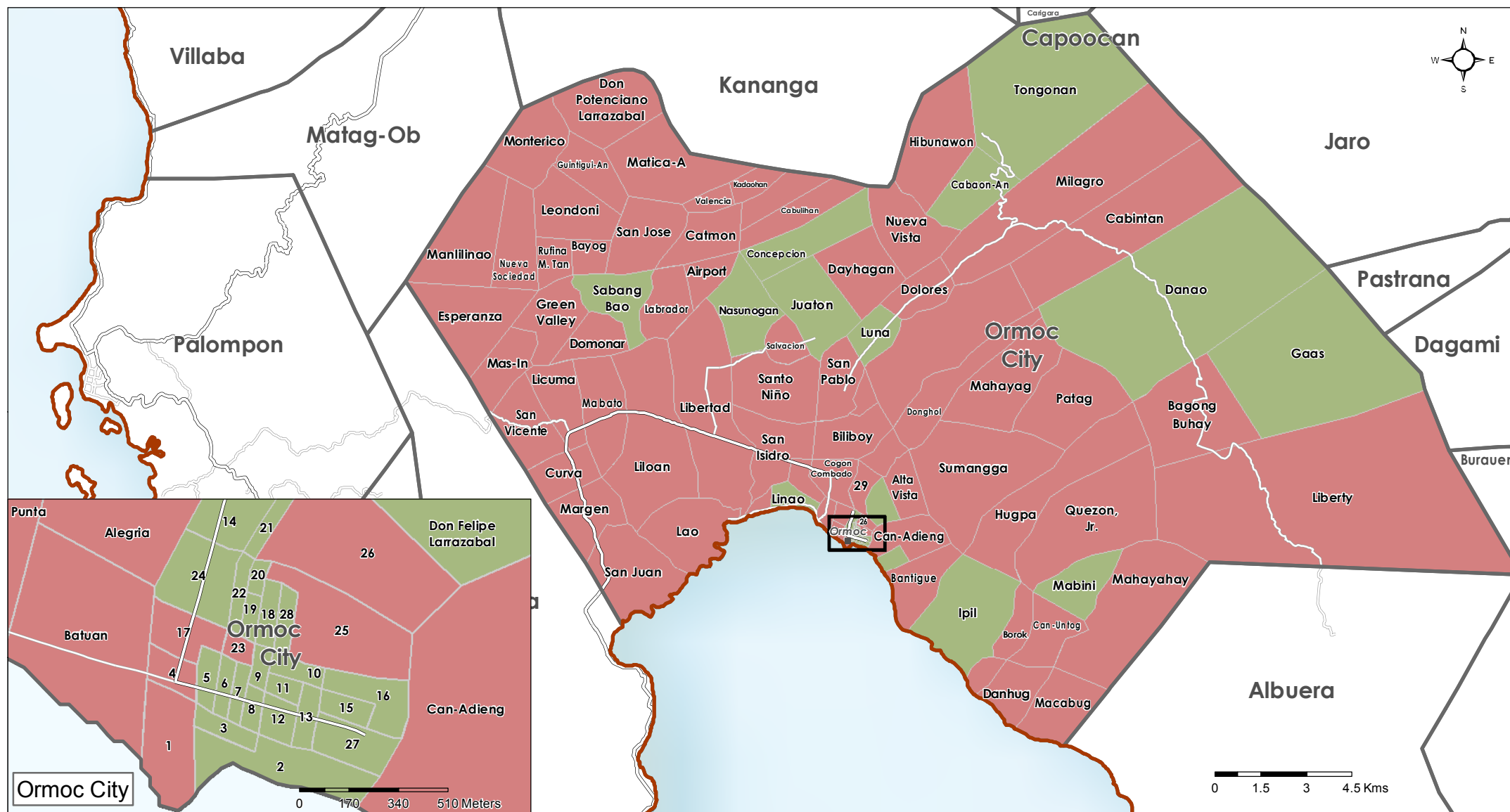
- Primary roads
- Secondary roads
- Other roads

KIs were asked if open defecation is practiced by HHs living in the barangay. This information does not provide any figure on the number or percentage of population practicing open defecation.

Data sources:  
WASH Assessment: REACH / WASH Cluster  
Administrative Boundaries: OCHA COD  
Cities and Roads: OSM  
File: PHL\_OpenDefecation\_AllPhases\_20MAY2014\_A4\_v1  
Contact: reach.mapping@impact-initiatives.org

Note: Data, designations and boundaries contained on this map are not warranted to error-free and do not imply acceptance by the REACH partners, associated donors mentioned on this map.

All maps available at <http://philippines.humanitarianresponse.info/>



**Open defecation practiced**  
**Open Defecation is happening**

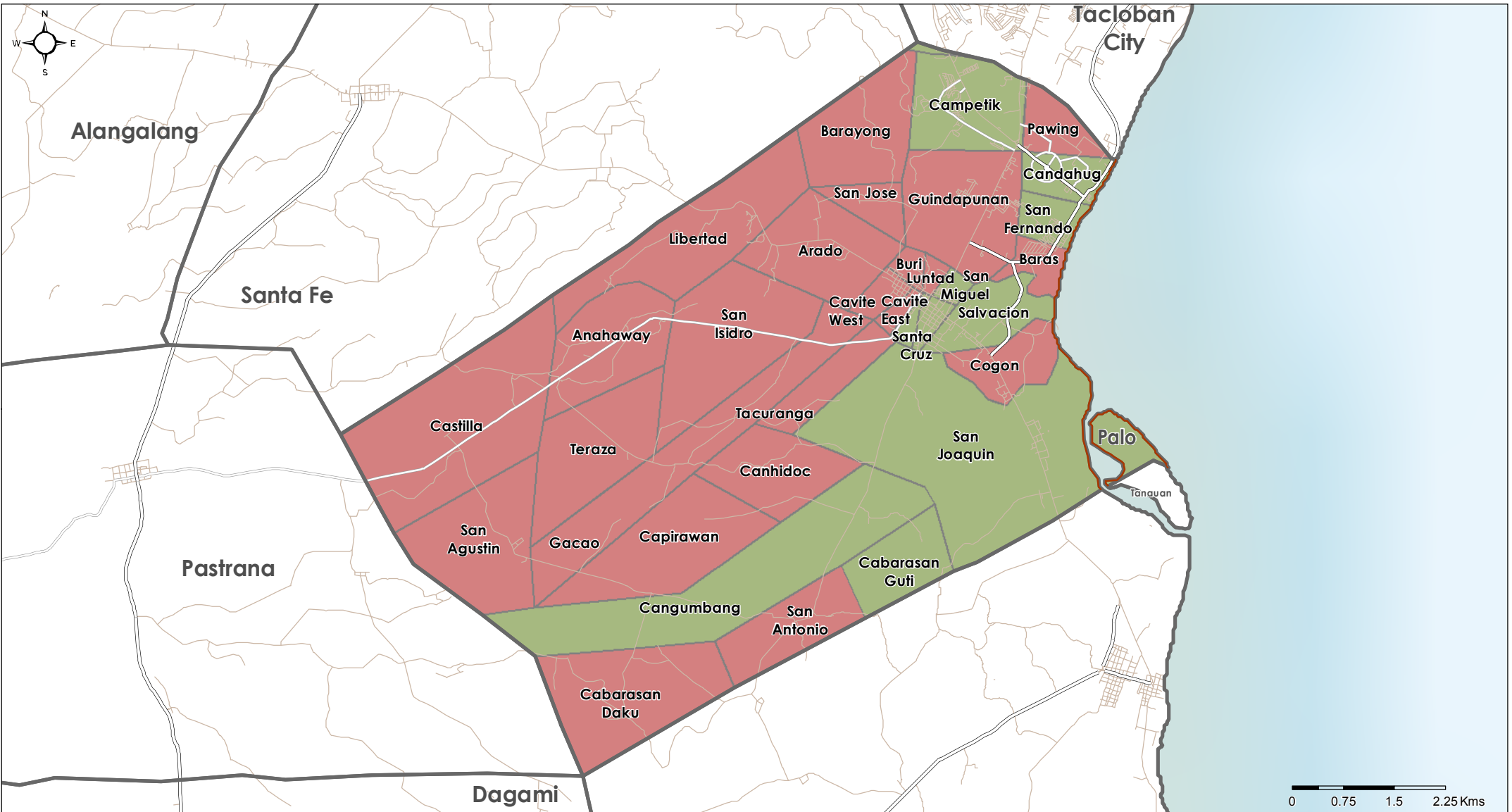
- No
- Yes
- Municipalities
- Provinces

KIs were asked if open defecation is practiced by HHs living in the barangay. This information does not provide any figure on the number or percentage of practicing open defecation.

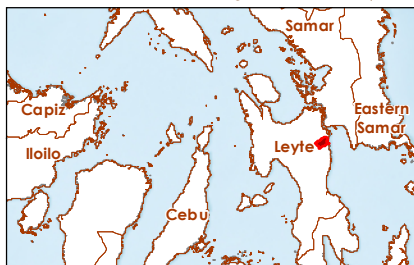
Data sources:  
WASH Assessment: REACH / WASH Cluster  
Administrative Boundaries: OCHA COD  
Cities and Roads: OSM  
File: PHL\_OpenDefecation\_Ormoc\_20MAY2014\_A4  
Contact: reach.mapping@impact-initiatives.org

Note: Data, designations and boundaries contained on this map are not warranted to error-free and do not imply acceptance by the REACH partners, associated donors mentioned on this map.

All maps available at <http://philippines.humanitarianresponse.info/>



0 0.75 1.5 2.25 Kms



### Open defecation practiced in the Barangay

- No
- Yes
- Municipalities
- Provinces

### Roads

- Primary roads
- Secondary roads
- Other roads

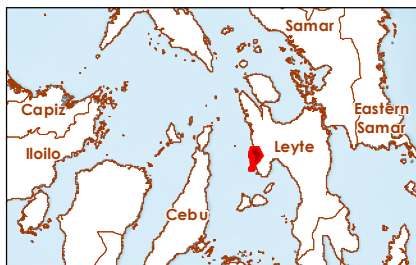
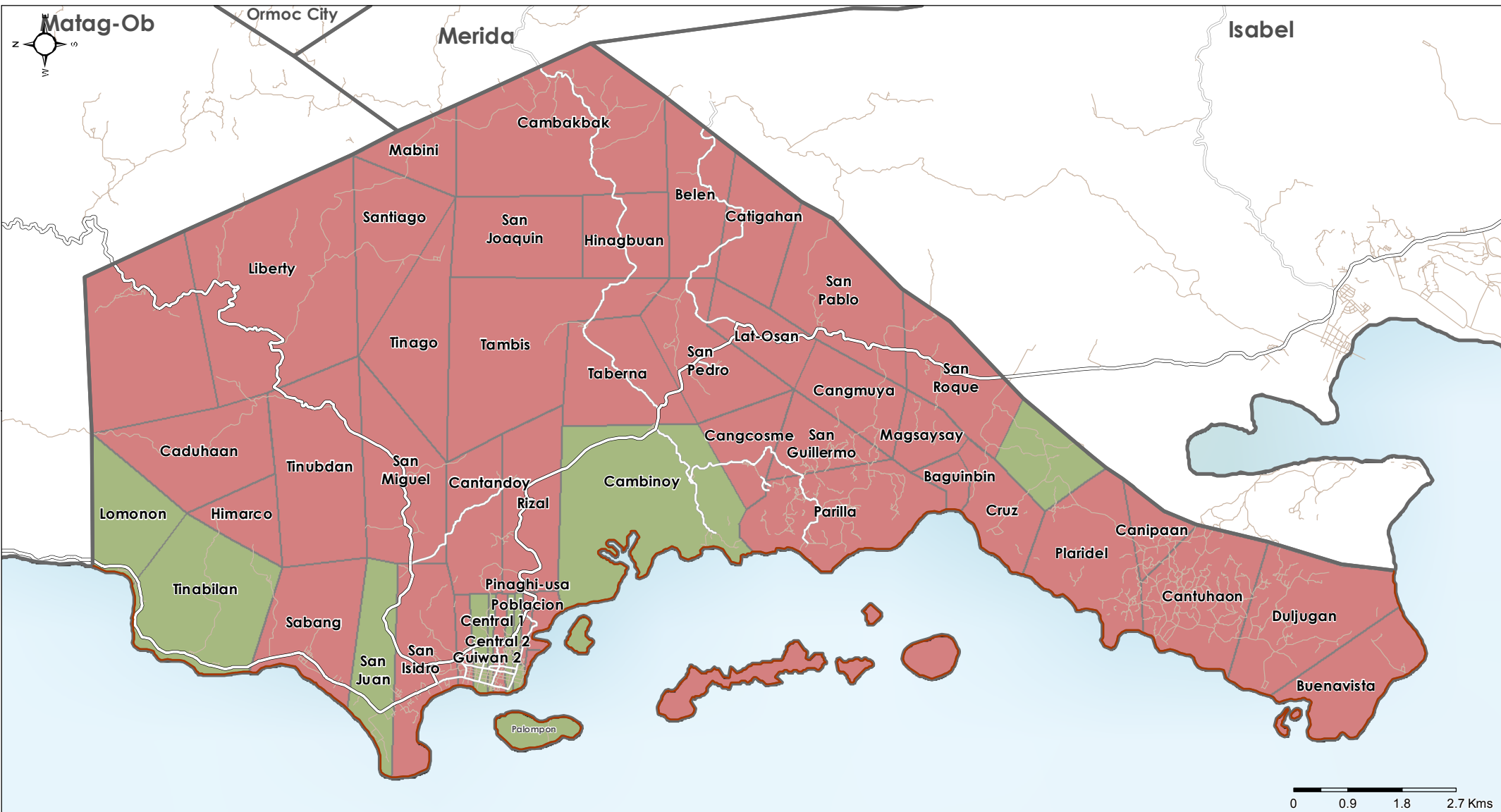
KIs were asked if open defecation is practiced by HHs living in the barangay. This information does not provide any figure on the number or percentage of population practicing open defecation.

Data sources:  
WASH Assessment: REACH / WASH Cluster  
Administrative Boundaries: OCHA COD  
Cities and Roads: OSM  
File: PHL\_OpenDefecation\_AllPhases\_20MAY2014\_A4\_v1  
Contact: reach.mapping@impact-initiatives.org

Note: Data, designations and boundaries contained on this map are not warranted to error-free and do not imply acceptance by the REACH partners, associated donors mentioned on this map.

All maps available at <http://philippines.humanitarianresponse.info/>





## Open defecation practiced in the Barangay

- No
- Yes
- Municipalities
- Provinces

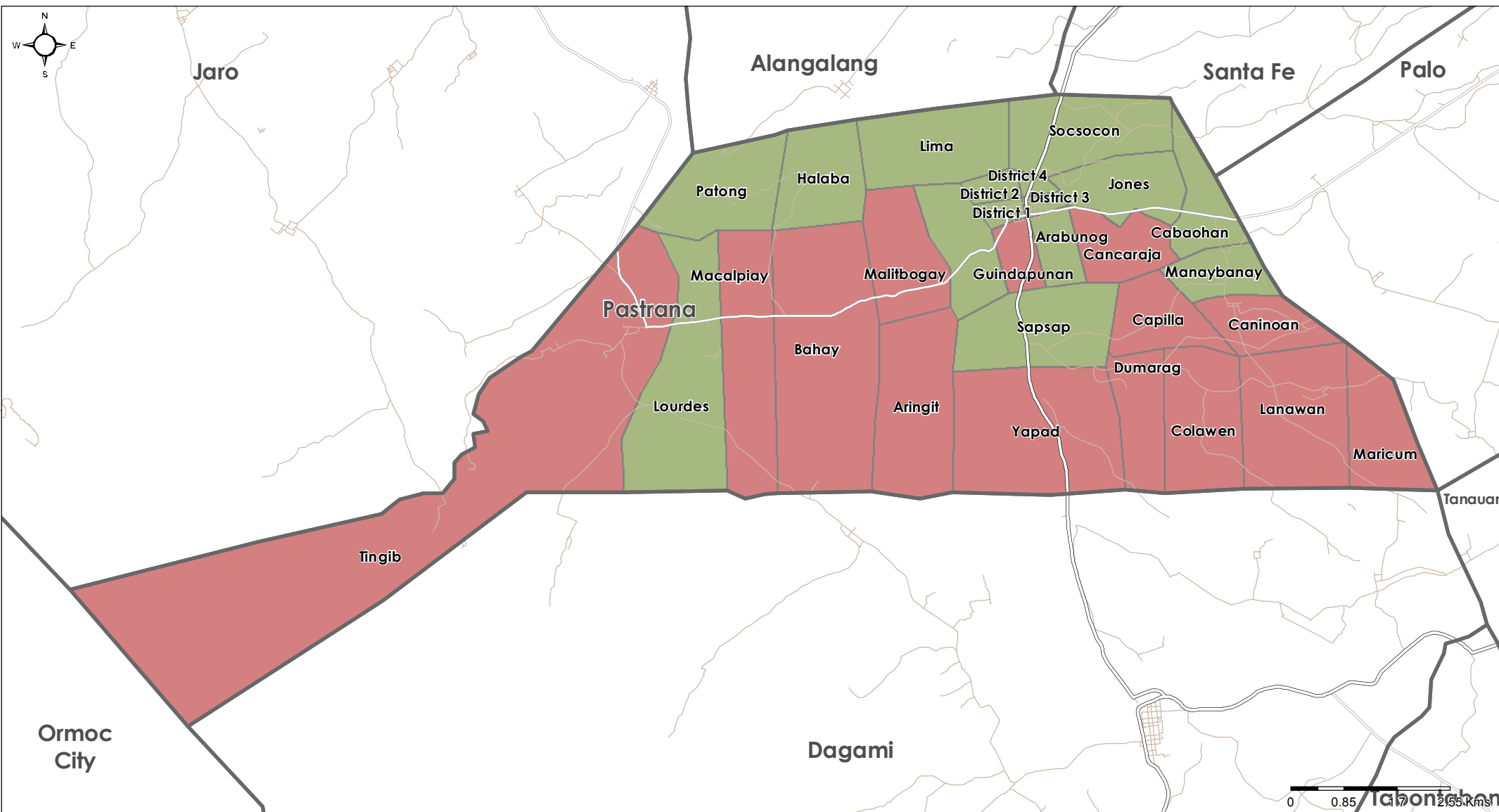
- Roads**
- Primary roads
  - Secondary roads
  - Other roads

KIs were asked if open defecation is practiced by HHs living in the barangay. This information does not provide any figure on the number or percentage of population practicing open defecation.

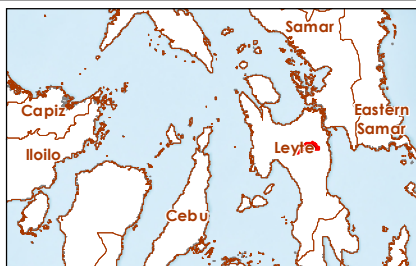
**Data sources:**  
WASH Assessment: REACH / WASH Cluster  
Administrative Boundaries: OCHA COD  
Cities and Roads: OSM  
File: PHL\_OpenDefecation\_AllPhases\_20MAY2014\_A4\_v1  
Contact: reach.mapping@impact-initiatives.org

**Note:** Data, designations and boundaries contained on this map are not warranted to error-free and do not imply acceptance by the REACH partners, associated donors mentioned on this map.

All maps available at <http://philippines.humanitarianresponse.info/>



0 0.85 1.7 2.55 Kms



## Open defecation practiced in the Barangay

- No
- Yes
- Municipalities
- Provinces

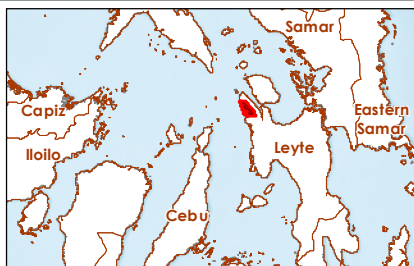
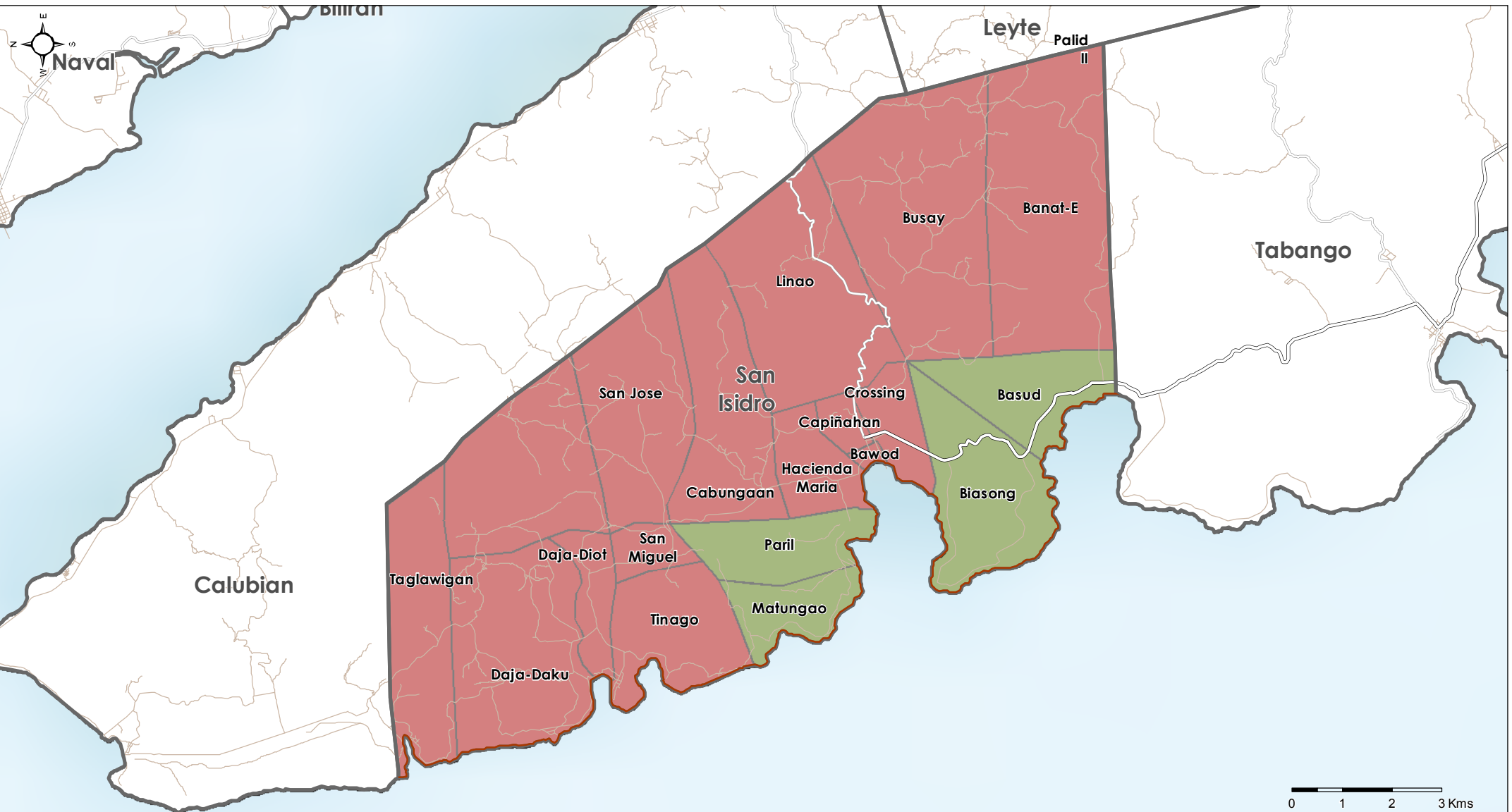
- ### Roads
- Primary roads
  - Secondary roads
  - Other roads

KIs were asked if open defecation is practiced by HHs living in the barangay. This information does not provide any figure on the number or percentage of population practicing open defecation.

Data sources:  
WASH Assessment: REACH / WASH Cluster  
Administrative Boundaries: OCHA COD  
Cities and Roads: OSM  
File: PHL\_OpenDefecation\_AllPhases\_20MAY2014\_A4\_v1  
Contact: reach.mapping@impact-initiatives.org

Note: Data, designations and boundaries contained on this map are not warranted to error-free and do not imply acceptance by the REACH partners, associated donors mentioned on this map.

All maps available at <http://philippines.humanitarianresponse.info/>



## Open defecation practiced in the Barangay

- No
- Yes
- Municipalities
- Provinces

## Roads

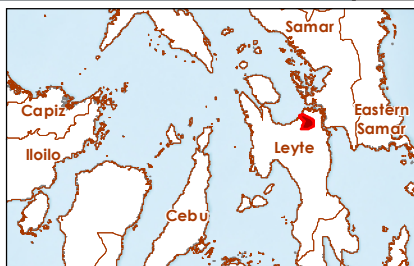
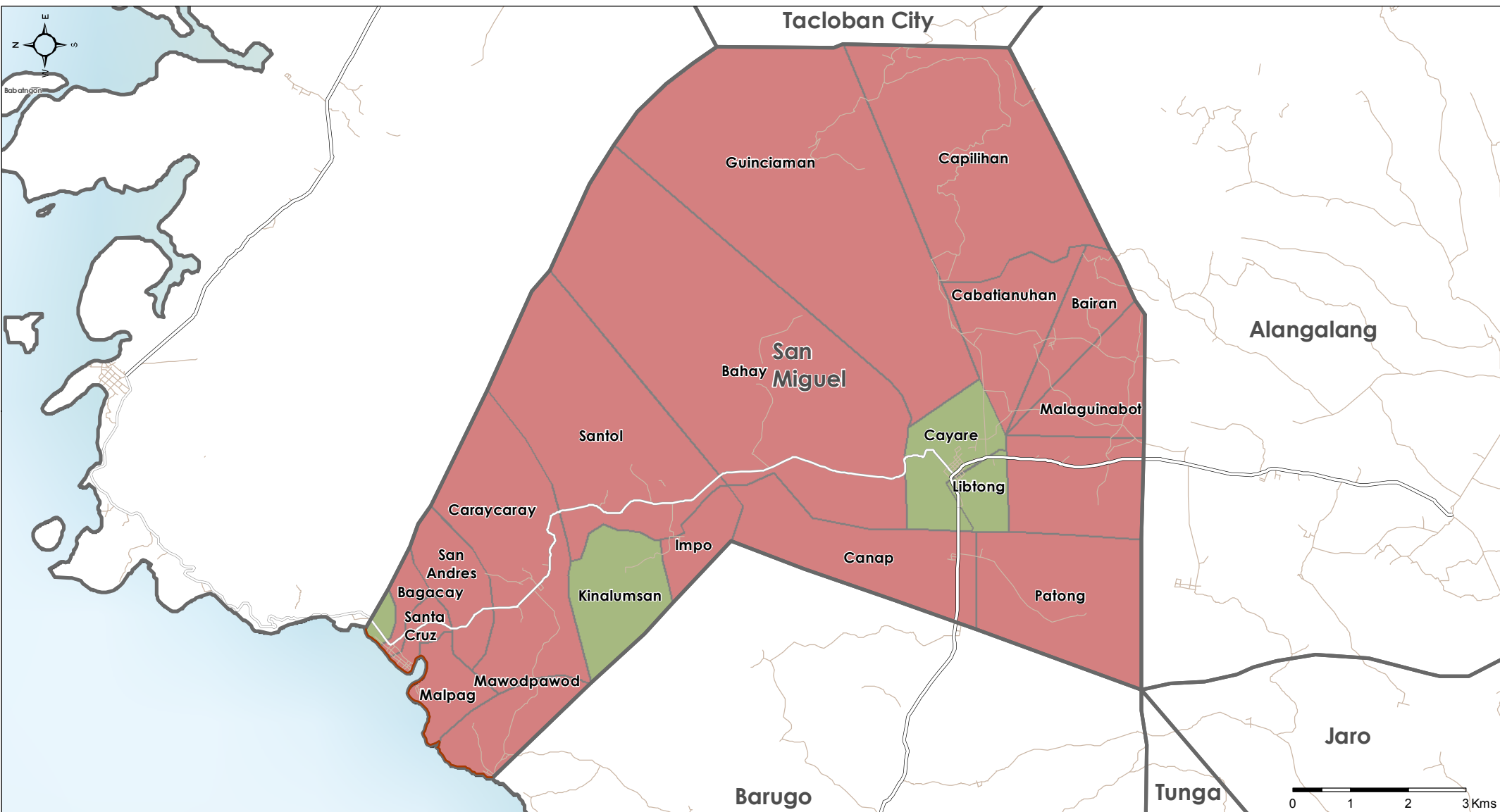
- Primary roads
- Secondary roads
- Other roads

KIs were asked if open defecation is practiced by HHs living in the barangay. This information does not provide any figure on the number or percentage of population practicing open defecation.

Data sources:  
WASH Assessment: REACH / WASH Cluster  
Administrative Boundaries: OCHA COD  
Cities and Roads: OSM  
File: PHL\_OpenDefecation\_AllPhases\_20MAY2014\_A4\_v1  
Contact: reach.mapping@impact-initiatives.org

Note: Data, designations and boundaries contained on this map are not warranted to error-free and do not imply acceptance by the REACH partners, associated donors mentioned on this map.

All maps available at <http://philippines.humanitarianresponse.info/>



## Open defecation practiced in the Barangay

- No
- Yes
- Municipalities
- Provinces

- ### Roads
- Primary roads
  - Secondary roads
  - Other roads

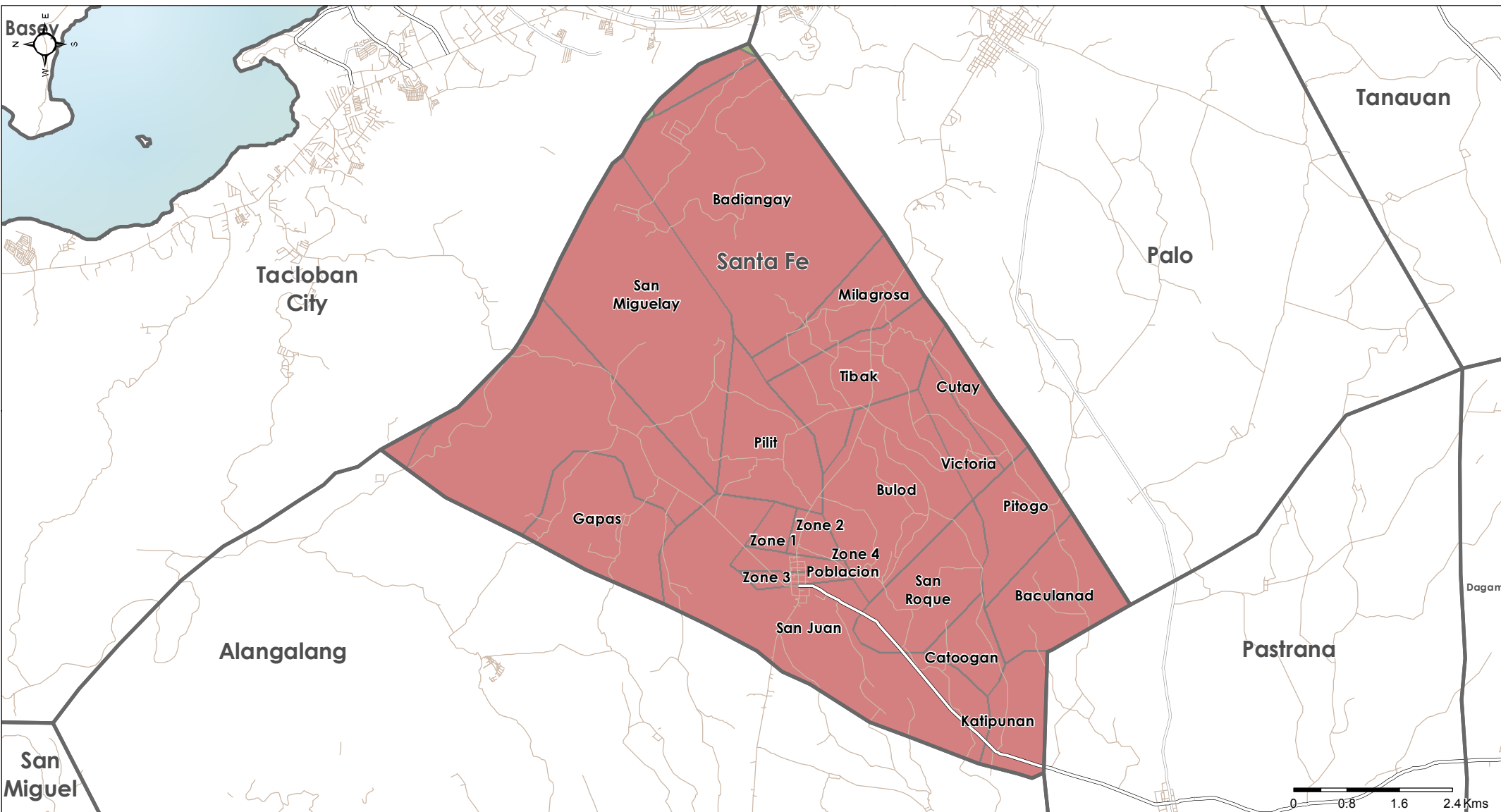
KIs were asked if open defecation is practiced by HHs living in the barangay. This information does not provide any figure on the number or percentage of population practicing open defecation.

Data sources:  
WASH Assessment: REACH / WASH Cluster  
Administrative Boundaries: OCHA COD  
Cities and Roads: OSM  
File: PHL\_OpenDefecation\_AllPhases\_20MAY2014\_A4\_v1  
Contact: reach.mapping@impact-initiatives.org

Note: Data, designations and boundaries contained on this map are not warranted to error-free and do not imply acceptance by the REACH partners, associated donors mentioned on this map.

All maps available at <http://philippines.humanitarianresponse.info/>





### Open defecation practiced in the Barangay

- No
- Yes
- Municipalities
- Provinces

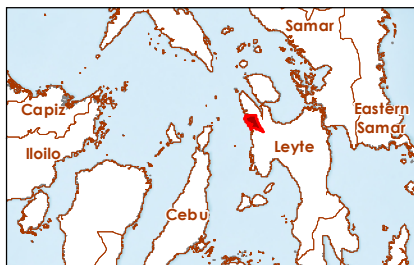
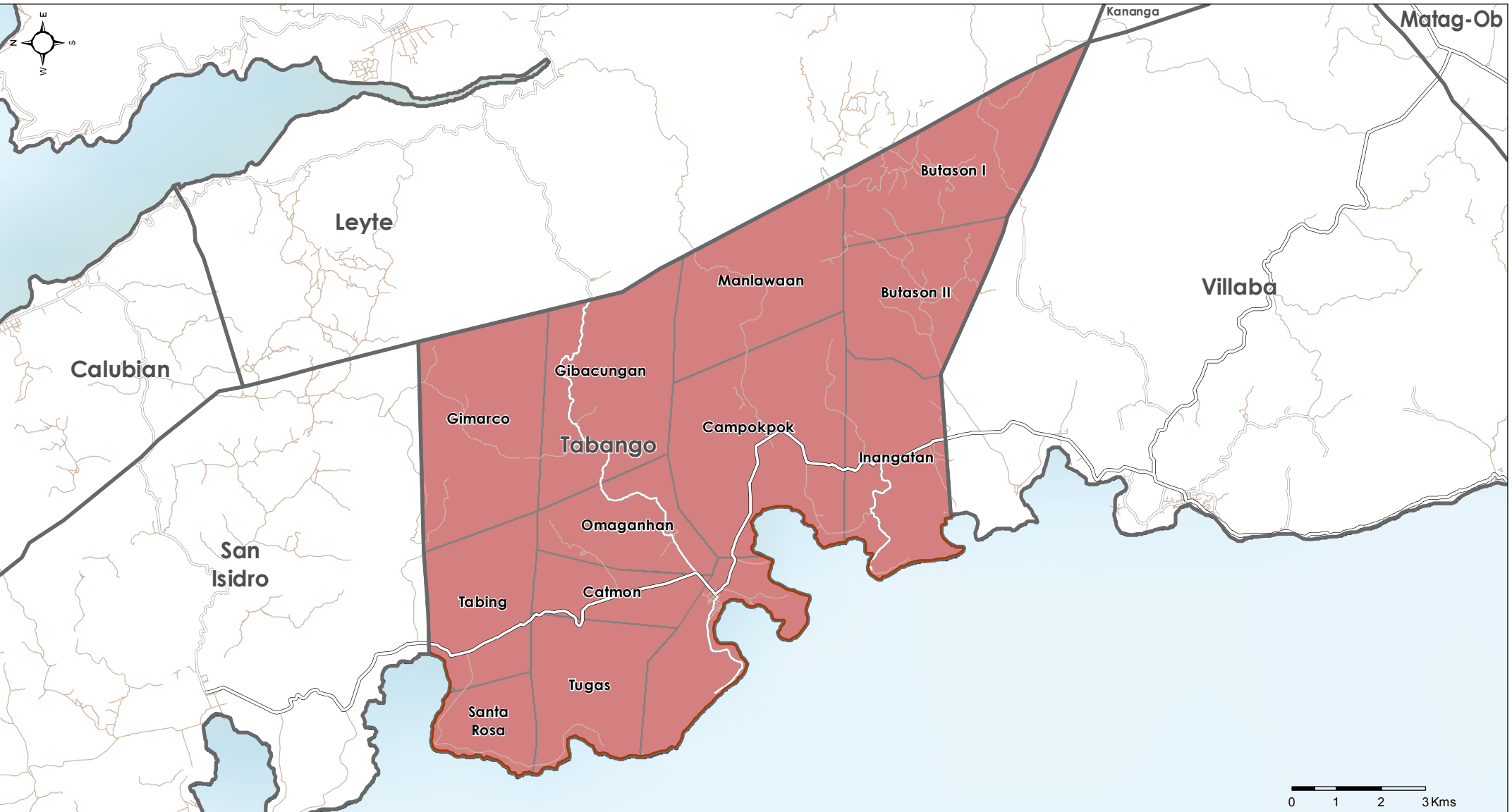
- ### Roads
- Primary roads
  - Secondary roads
  - Other roads

KIs were asked if open defecation is practiced by HHs living in the barangay. This information does not provide any figure on the number or percentage of population practicing open defecation.

Data sources:  
WASH Assessment: REACH / WASH Cluster  
Administrative Boundaries: OCHA COD  
Cities and Roads: OSM  
File: PHL\_OpenDefecation\_AllPhases\_20MAY2014\_A4\_v1  
Contact: reach.mapping@impact-initiatives.org

Note: Data, designations and boundaries contained on this map are not warranted to error-free and do not imply acceptance by the REACH partners, associated donors mentioned on this map.

All maps available at <http://philippines.humanitarianresponse.info/>



## Open defecation practiced in the Barangay

- No
- Yes
- Municipalities
- Provinces

## Roads

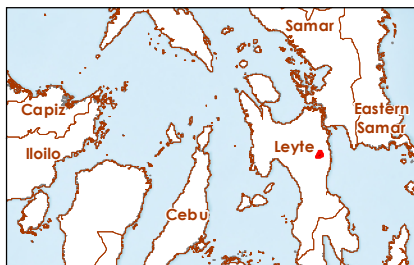
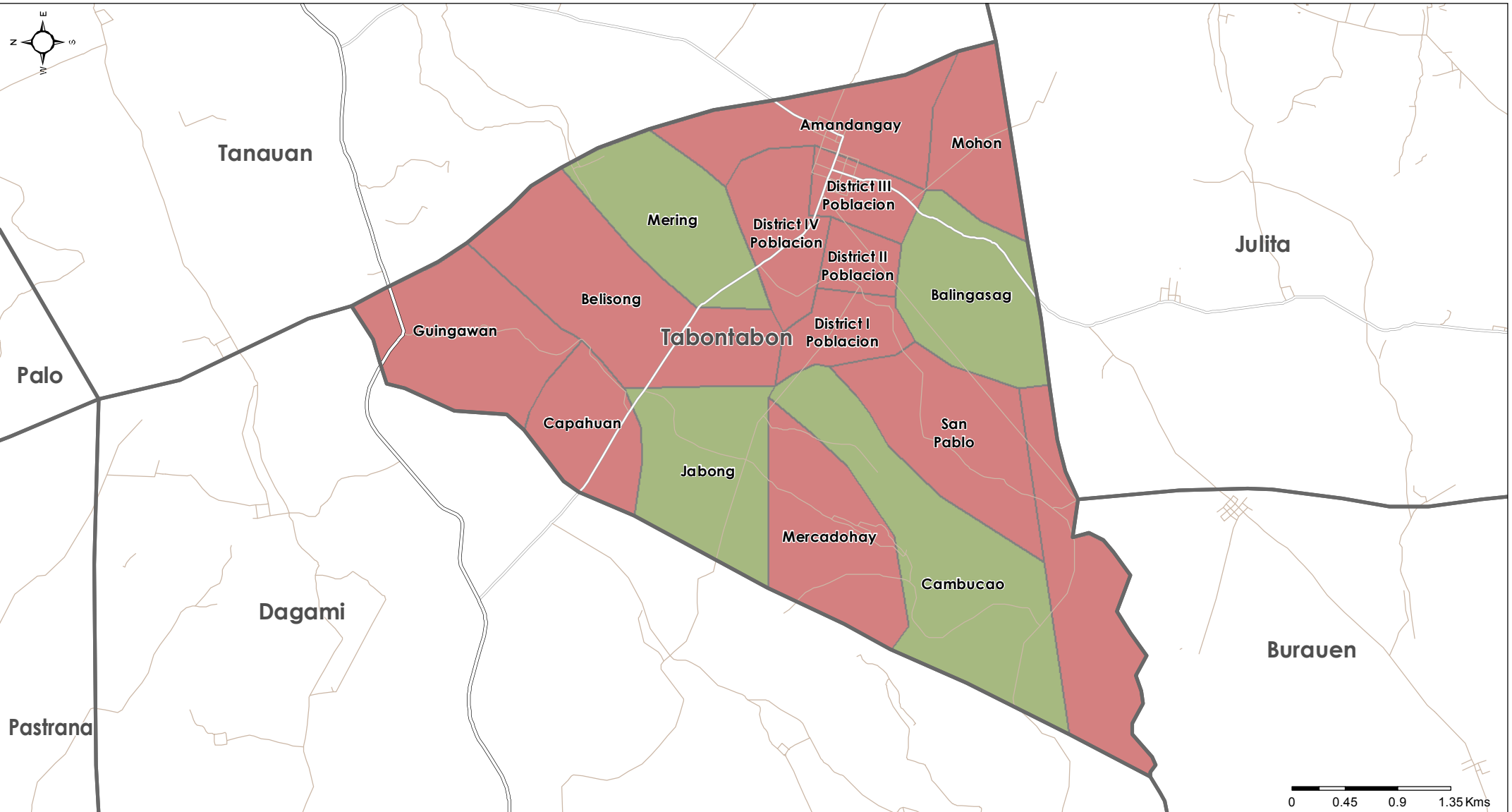
- Primary roads
- Secondary roads
- Other roads

KIs were asked if open defecation is practiced by HHs living in the barangay. This information does not provide any figure on the number or percentage of population practicing open defecation.

Data sources:  
WASH Assessment: REACH / WASH Cluster  
Administrative Boundaries: OCHA COD  
Cities and Roads: OSM  
File: PHL\_OpenDefecation\_AllPhases\_20MAY2014\_A4\_v1  
Contact: reach.mapping@impact-initiatives.org

Note: Data, designations and boundaries contained on this map are not warranted to error-free and do not imply acceptance by the REACH partners, associated donors mentioned on this map.

All maps available at <http://philippines.humanitarianresponse.info/>



## Open defecation practiced in the Barangay

- No
- Yes
- Municipalities
- Provinces

## Roads

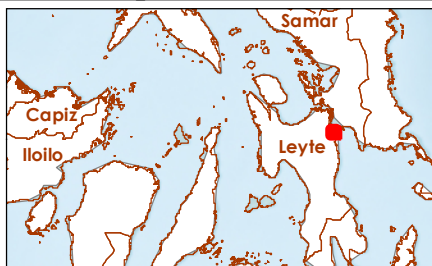
- Primary roads
- Secondary roads
- Other roads

KIs were asked if open defecation is practiced by HHs living in the barangay. This information does not provide any figure on the number or percentage of population practicing open defecation.

Data sources:  
WASH Assessment: REACH / WASH Cluster  
Administrative Boundaries: OCHA COD  
Cities and Roads: OSM  
File: PHL\_OpenDefecation\_AllPhases\_20MAY2014\_A4\_v1  
Contact: reach.mapping@impact-initiatives.org

Note: Data, designations and boundaries contained on this map are not warranted to error-free and do not imply acceptance by the REACH partners, associated donors mentioned on this map.

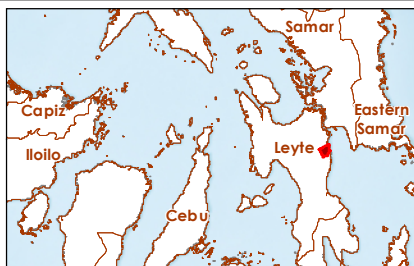
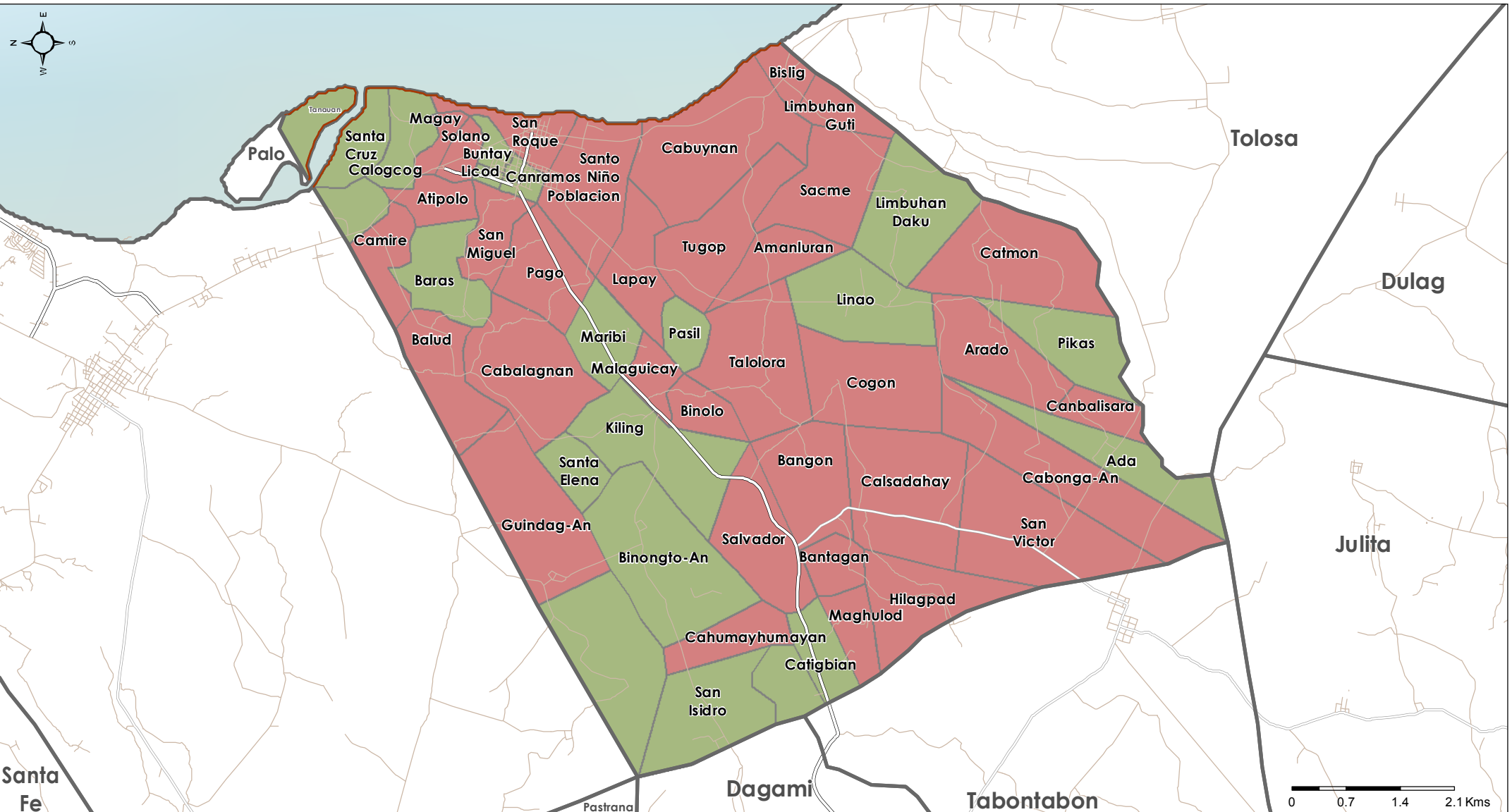
All maps available at <http://philippines.humanitarianresponse.info/>



KIs were asked if open defecation is practiced by HHs living in the barangay. This information does not provide any figure on the number or percentage of population practicing open defecation.

All maps available at <http://philippines.humanitarianresponse.info/>





### Open defecation practiced in the Barangay

- No
- Yes
- Municipalities
- Provinces

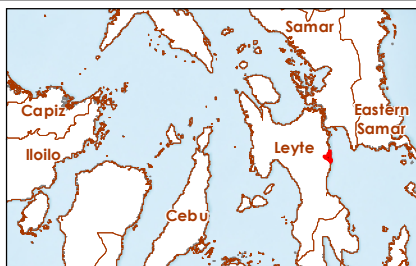
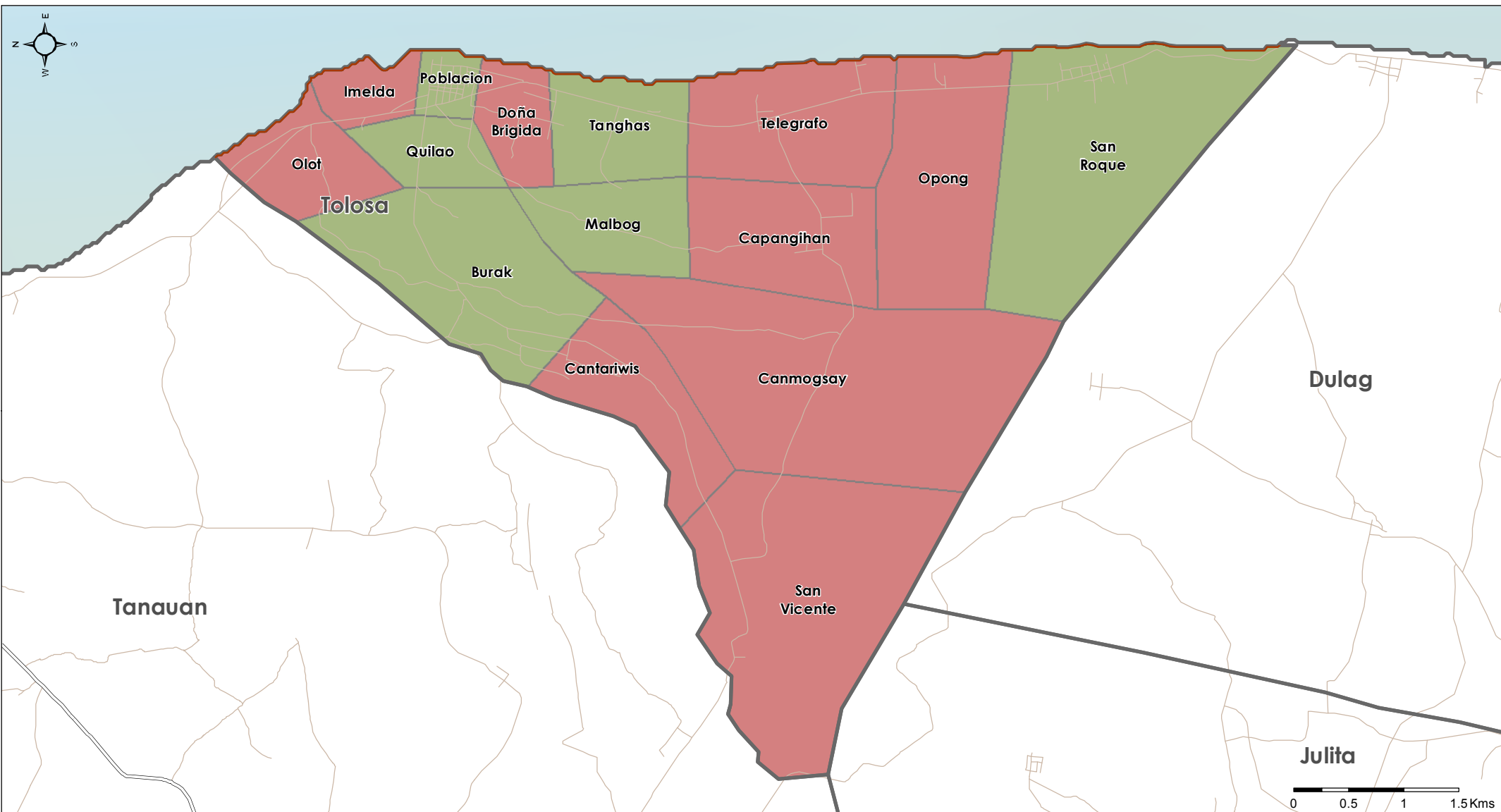
- ### Roads
- Primary roads
  - Secondary roads
  - Other roads

KIs were asked if open defecation is practiced by HHs living in the barangay. This information does not provide any figure on the number or percentage of population practicing open defecation.

Data sources:  
WASH Assessment: REACH / WASH Cluster  
Administrative Boundaries: OCHA COD  
Cities and Roads: OSM  
File: PHL\_OpenDefecation\_AllPhases\_20MAY2014\_A4\_v1  
Contact: reach.mapping@impact-initiatives.org

Note: Data, designations and boundaries contained on this map are not warranted to error-free and do not imply acceptance by the REACH partners, associated donors mentioned on this map.

All maps available at <http://philippines.humanitarianresponse.info/>



### Open defecation practiced in the Barangay

- No
- Yes
- Municipalities
- Provinces

### Roads

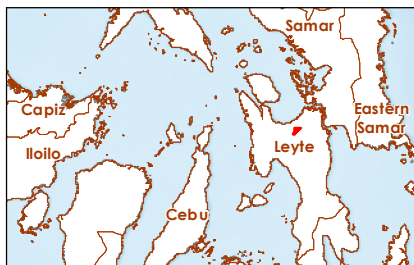
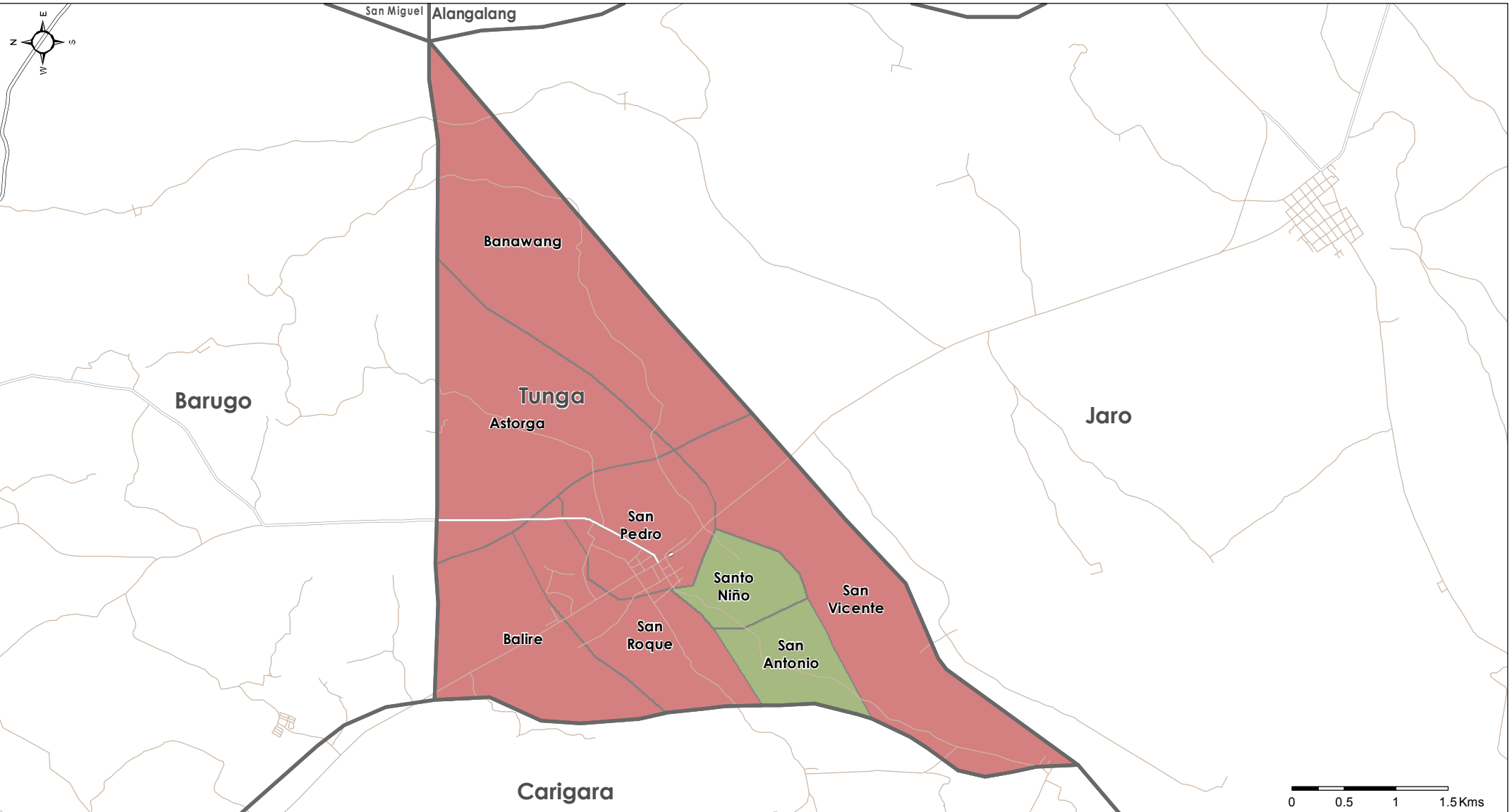
- Primary roads
- Secondary roads
- Other roads

KIs were asked if open defecation is practiced by HHs living in the barangay. This information does not provide any figure on the number or percentage of population practicing open defecation.

Data sources:  
WASH Assessment: REACH / WASH Cluster  
Administrative Boundaries: OCHA COD  
Cities and Roads: OSM  
File: PHL\_OpenDefecation\_AllPhases\_20MAY2014\_A4\_v1  
Contact: reach.mapping@impact-initiatives.org

Note: Data, designations and boundaries contained on this map are not warranted to error-free and do not imply acceptance by the REACH partners, associated donors mentioned on this map.

All maps available at <http://philippines.humanitarianresponse.info/>



### Open defecation practiced in the Barangay

- No
- Yes
- Municipalities
- Provinces

### Roads

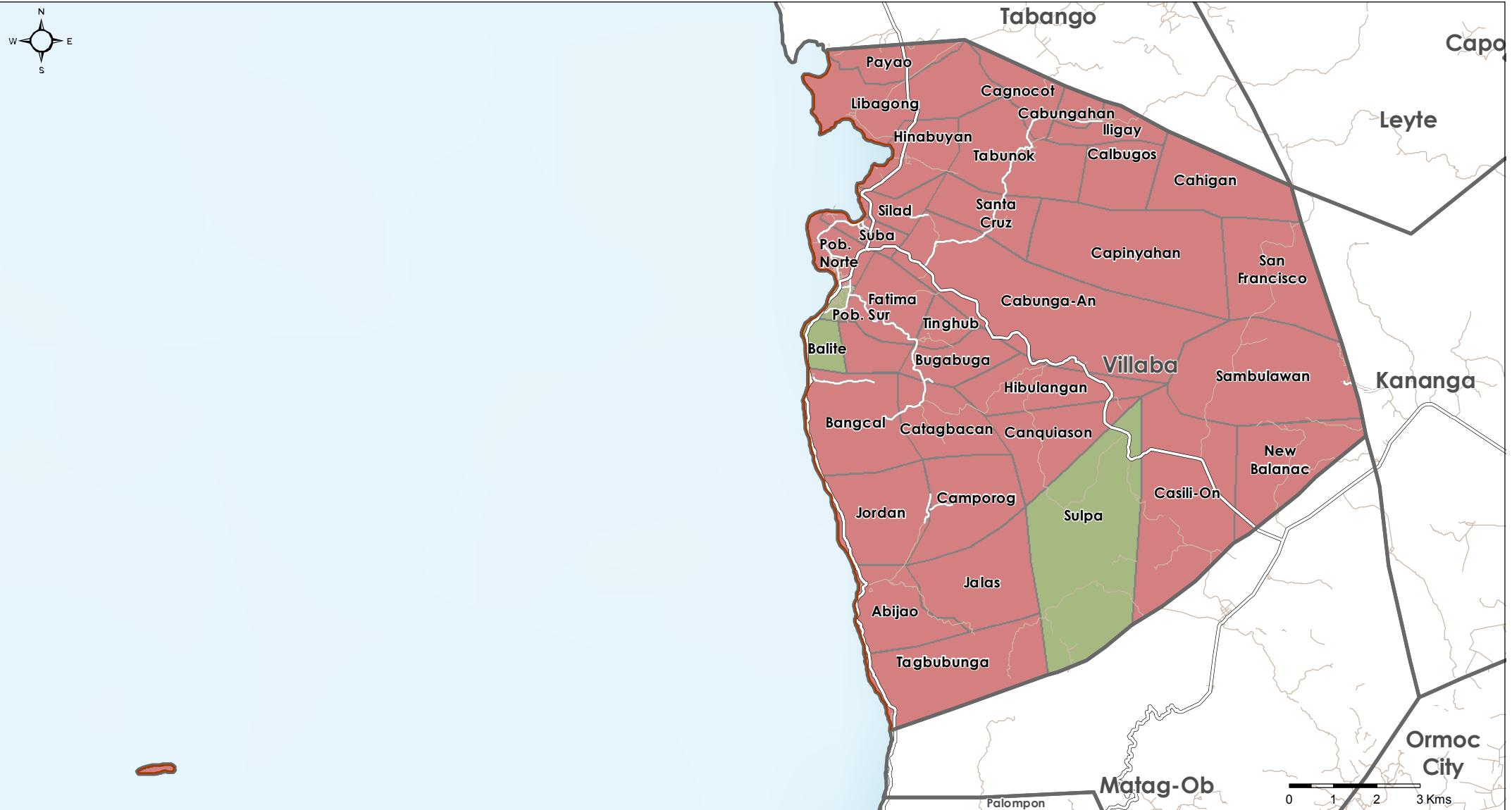
- Primary roads
- Secondary roads
- Other roads

KIs were asked if open defecation is practiced by HHs living in the barangay. This information does not provide any figure on the number or percentage of population practicing open defecation.

Data sources:  
WASH Assessment: REACH / WASH Cluster  
Administrative Boundaries: OCHA COD  
Cities and Roads: OSM  
File: PHL\_OpenDefecation\_AllPhases\_20MAY2014\_A4\_v1  
Contact: reach.mapping@impact-initiatives.org

Note: Data, designations and boundaries contained on this map are not warranted to error-free and do not imply acceptance by the REACH partners, associated donors mentioned on this map.

All maps available at <http://philippines.humanitarianresponse.info/>



## Open defecation practiced in the Barangay

- No
- Yes
- Municipalities
- Provinces

## Roads

- Primary roads
- Secondary roads
- Other roads

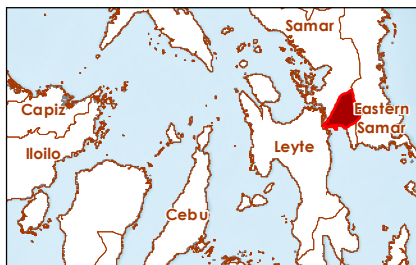
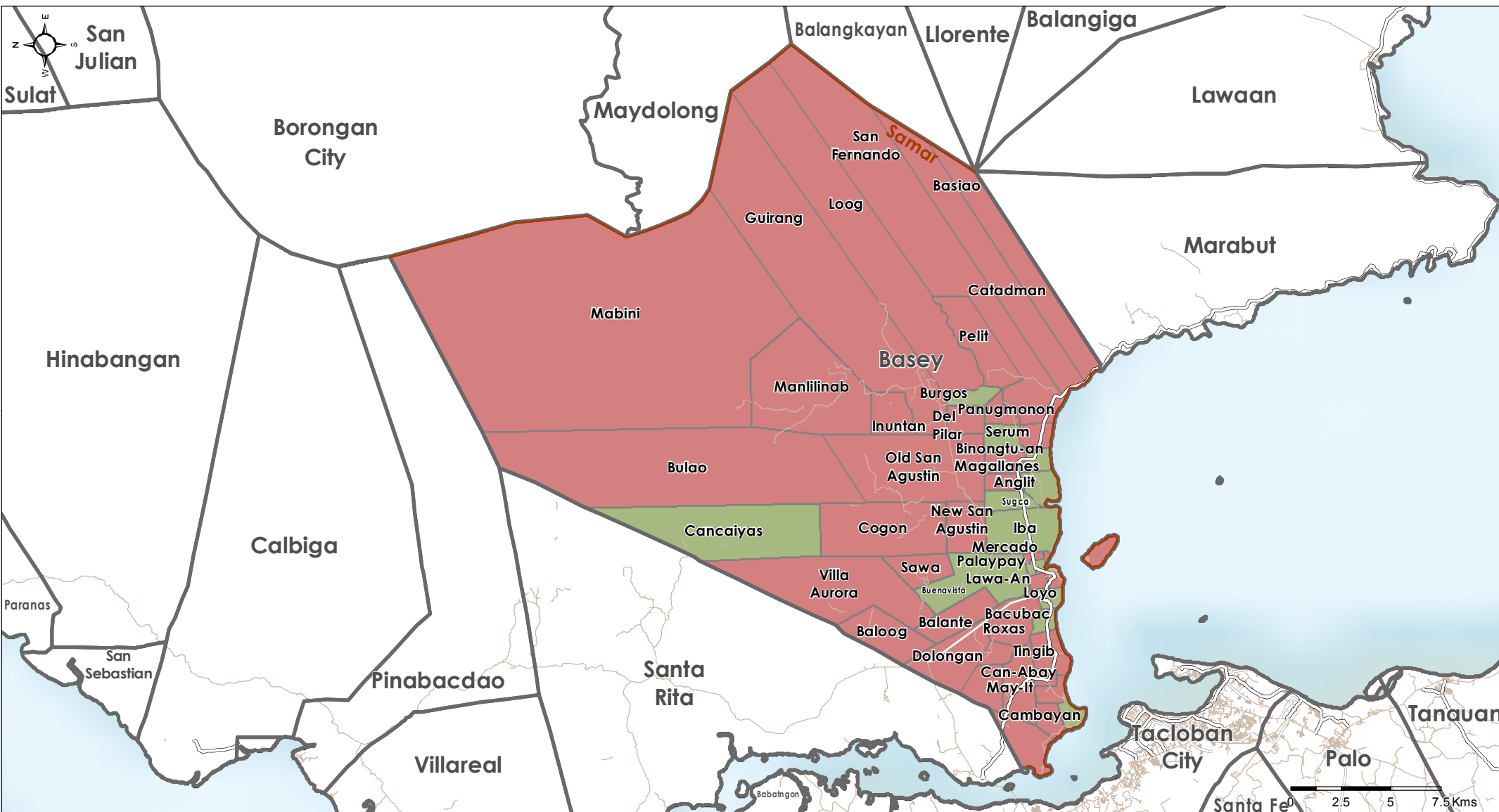
KIs were asked if open defecation is practiced by HHs living in the barangay. This information does not provide any figure on the number or percentage of population practicing open defecation.

Data sources:  
WASH Assessment: REACH / WASH Cluster  
Administrative Boundaries: OCHA COD  
Cities and Roads: OSM  
File: PHL\_OpenDefecation\_AllPhases\_20MAY2014\_A4\_v1  
Contact: reach.mapping@impact-initiatives.org

Note: Data, designations and boundaries contained on this map are not warranted to error-free and do not imply acceptance by the REACH partners, associated donors mentioned on this map.

All maps available at <http://philippines.humanitarianresponse.info/>





## Open defecation practiced in the Barangay

- No
- Yes
- Municipalities
- Provinces

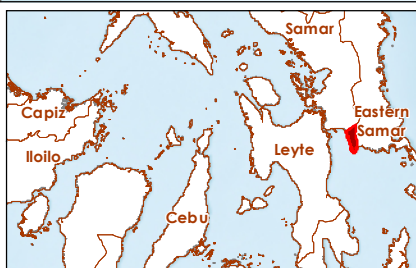
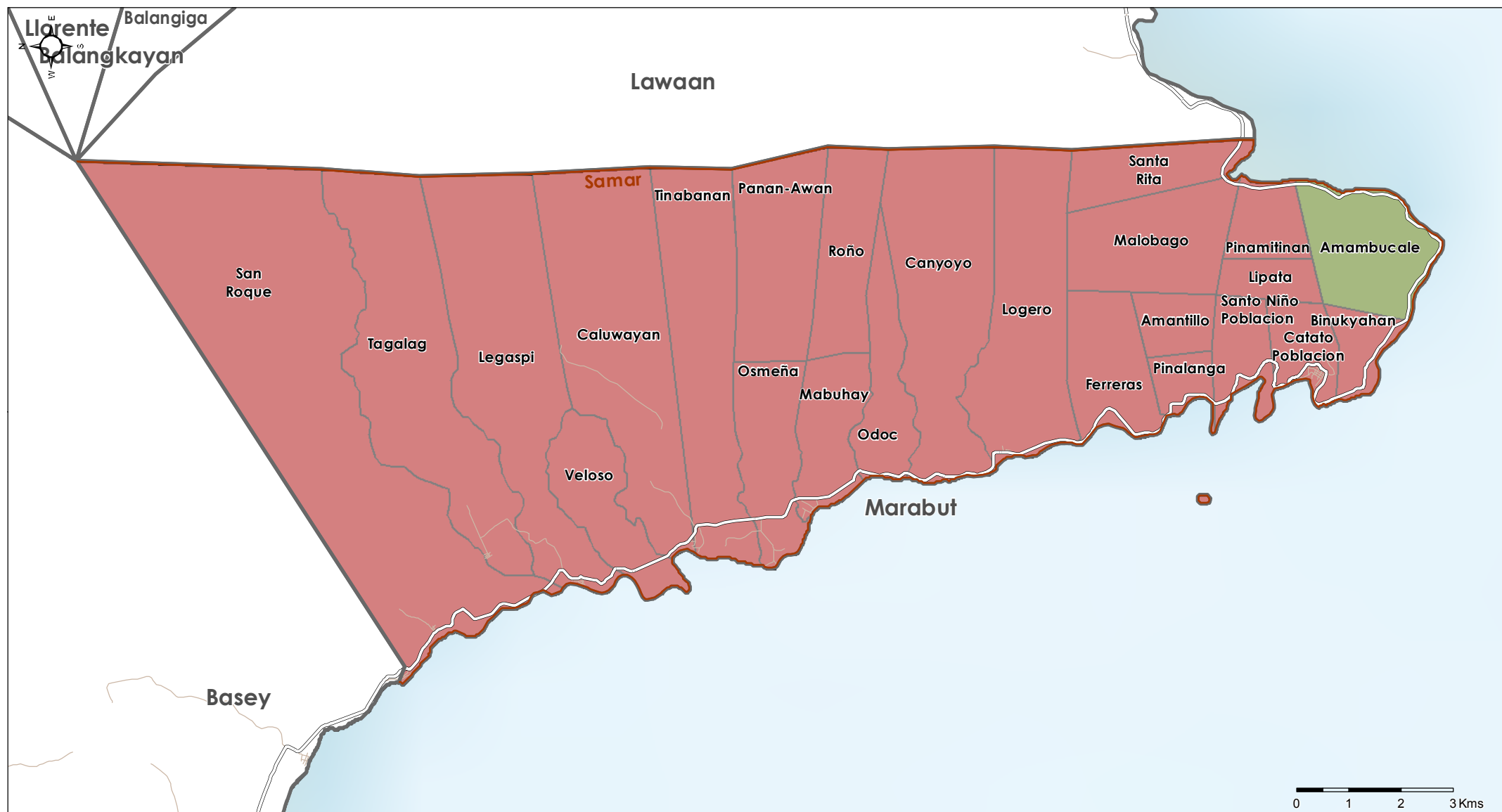
- ### Roads
- Primary roads
  - Secondary roads
  - Other roads

KIs were asked if open defecation is practiced by HHs living in the barangay. This information does not provide any figure on the number or percentage of population practicing open defecation.

Data sources:  
WASH Assessment: REACH / WASH Cluster  
Administrative Boundaries: OCHA COD  
Cities and Roads: OSM  
File: PHL\_OpenDefecation\_AllPhases\_20MAY2014\_A4\_v1  
Contact: reach.mapping@impact-initiatives.org

Note: Data, designations and boundaries contained on this map are not warranted to error-free and do not imply acceptance by the REACH partners, associated donors mentioned on this map.

All maps available at <http://philippines.humanitarianresponse.info/>



## Open defecation practiced in the Barangay

- No
- Yes
- Municipalities
- Provinces

- ### Roads
- Primary roads
  - Secondary roads
  - Other roads

KIs were asked if open defecation is practiced by HHs living in the barangay. This information does not provide any figure on the number or percentage of population practicing open defecation.

Data sources:  
WASH Assessment: REACH / WASH Cluster  
Administrative Boundaries: OCHA COD  
Cities and Roads: OSM  
File: PHL\_OpenDefecation\_AllPhases\_20MAY2014\_A4\_v1  
Contact: reach.mapping@impact-initiatives.org

Note: Data, designations and boundaries contained on this map are not warranted to error-free and do not imply acceptance by the REACH partners, associated donors mentioned on this map.

All maps available at <http://philippines.humanitarianresponse.info/>