NIGERIA - Borno state
Borno medical coverage overview

For Humanitarian Purposes Only
Production date : 04 April 2020

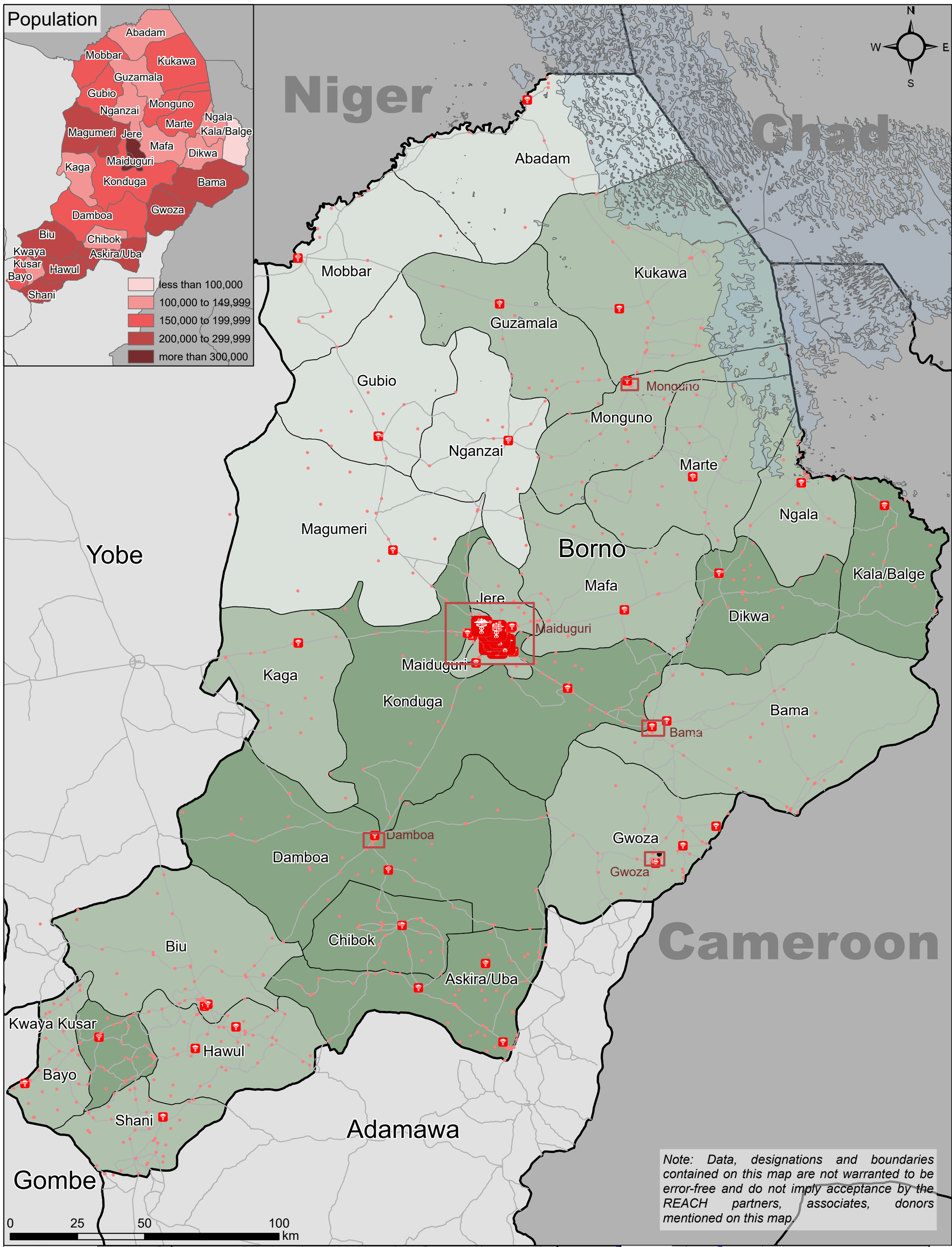

Legend

- Country boundary
- State boundary
- LGA boundary
- Lake Chad
- Main city
- Main road
- Waterway

Type of health facility

- Tertiary and specialized consultative care
- Secondary and acute care
- Primary care

Number of health facility per 10'000 inhabitant[1]

- less than 1
- 1 to 1.99
- 2 to 3.99
- 4 to 5.99
- more than 6

Population density (neighborhoods and camps)

- less than 5'000 per sqkm
- 5'001 to 10'000 per sqkm
- 10'001 to 20'000 per sqkm
- 20'001 to 40'000 per sqkm
- more than 40'000 per sqkm

Camps area

- 100,000 sqm
- 500,000 sqm
- 1,000,000 sqm
- 1,500,000 sqm

[1]The medical coverage is based on VTS baseline conducted in 2015 and therefore does not take into account recent population movements

To highlight areas vulnerable to epidemics, this map offers an overview of the distribution of medical structures and on density of populated area.
The information on this map should be considered indicative only.

Note: Data, designations and boundaries contained on this map are not warranted to be error-free and do not imply acceptance by the REACH partners, associates, donors mentioned on this map.

Data sources:
Health facilities: Vaccination Tracking System
Population: Vaccination Tracking System
Site location: IOM DTM as of December 2019
IDP population estimates: IOM DTM as of December 2019
Administrative Boundaries: OCHA
City/village/town: OCHA
Road/railway: ©OpenStreetMap contributors
Coordinate system: WGS 1984
File: REACH_NGA_Map_Borno_MedCoverage_04Apr2020
Contact : reach.nigeria@reach-initiative.org

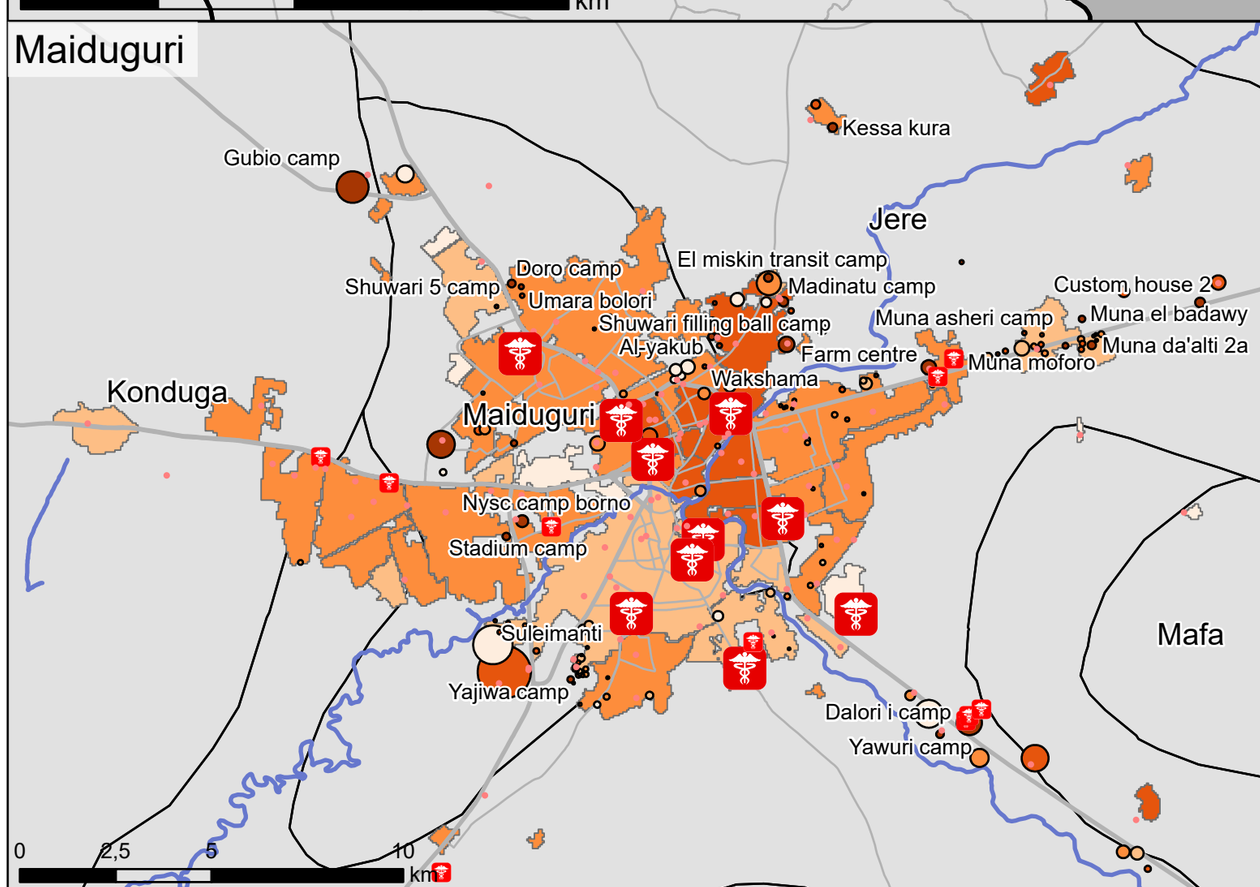

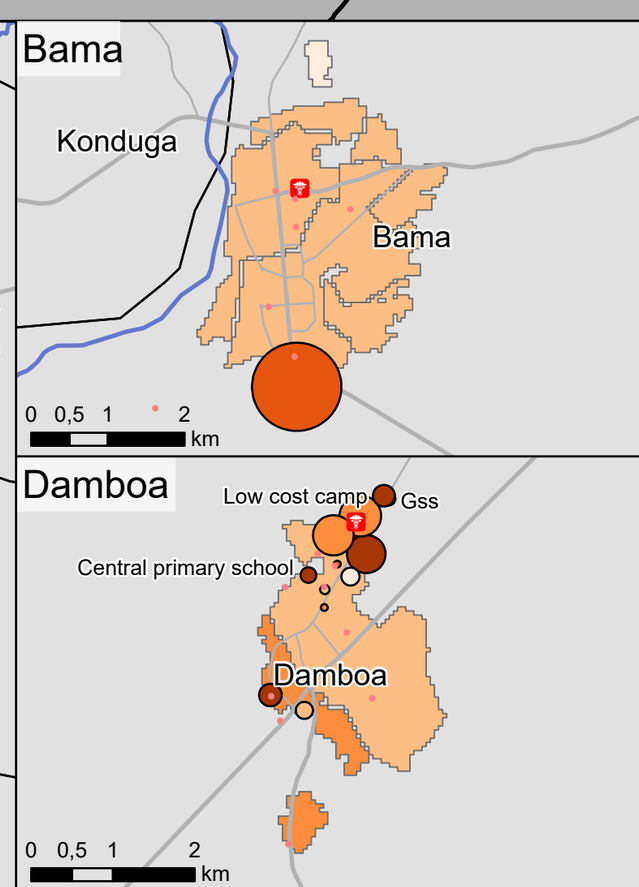

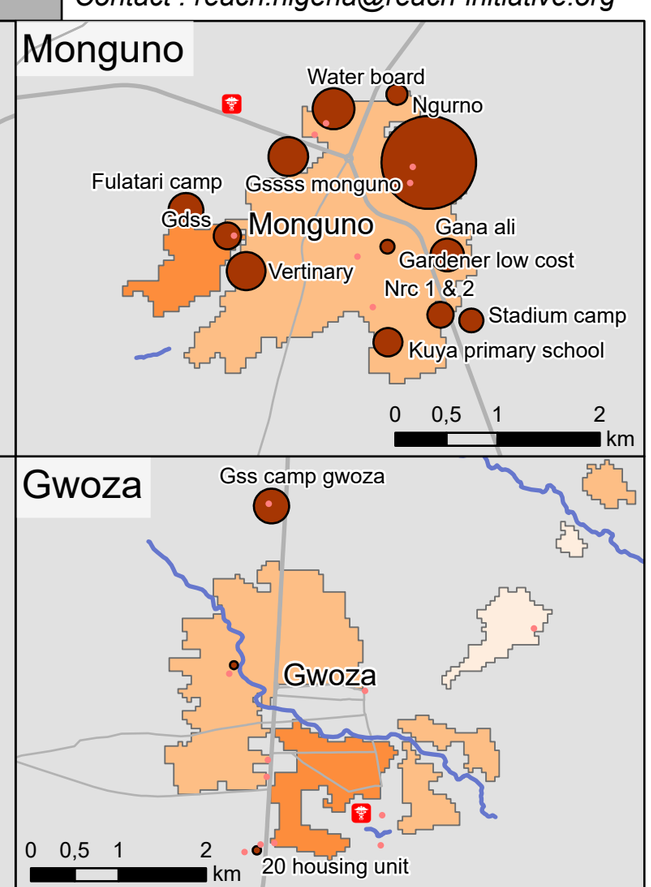

REACH An initiative of IMPACT Initiatives ACTED and UNOSAT