












### Camp infrastructure

-  Clinic
-  School
-  Community center
-  Meeting point
-  Football field
-  Market
-  UNHCR
-  NGO
-  Training centre
-  Warehouse
-  Cemetery

-  Road
-  Village

### A1 Camp zone

Satellite Acquisition Date: 13/04/2015 by Digitalglobe  
Provided by: UNOSAT  
Data sources: camp blocks: PAE (2013)  
All other features: REACH (2016)  
Coordinate System: GCS WGS 1984

File:  
REACH\_SSD\_Map\_UNHCR\_Kaya\_Infra\_06Dec16  
Contact: south.sudan@reach-initiative.org

Note: Data, designations and boundaries contained on this map are not warranted to be error-free and do not imply acceptance by the REACH partners, associates, donors or any other stakeholder

