




Child Protection Facility - By Implementing Partner



¹Dedicated facility providing services only to girls

²Dedicated facility providing services only to adolescents aged 12 - 18



Data Sources:
- Child Protection Facilities: REACH
- Shelter Footprints, Roads and Paths: OpenStreetMaps
- Camp Boundaries, Camp Block Boundaries: ISCG

Coordinate System: WGS 1984 UTM Zone 46N
Projection: Transverse Mercator
File: REACH_BGD_Map_CoxsBazar_ChildProtection
Facilities_Camp_15_28OCT2018_A1
Contact: reach.mapping@impact-initiatives.org

Note: Data, designations and boundaries contained on this map are not warranted to be error-free and do not imply acceptance by the REACH partners, associates, donors mentioned.

Funded By:

