

SYRIA - Idleb and Surrounding Areas

Camps and Sites - August 2019

For Humanitarian Purpose Only
16 September 2019

 **1,399** Camps & Sites

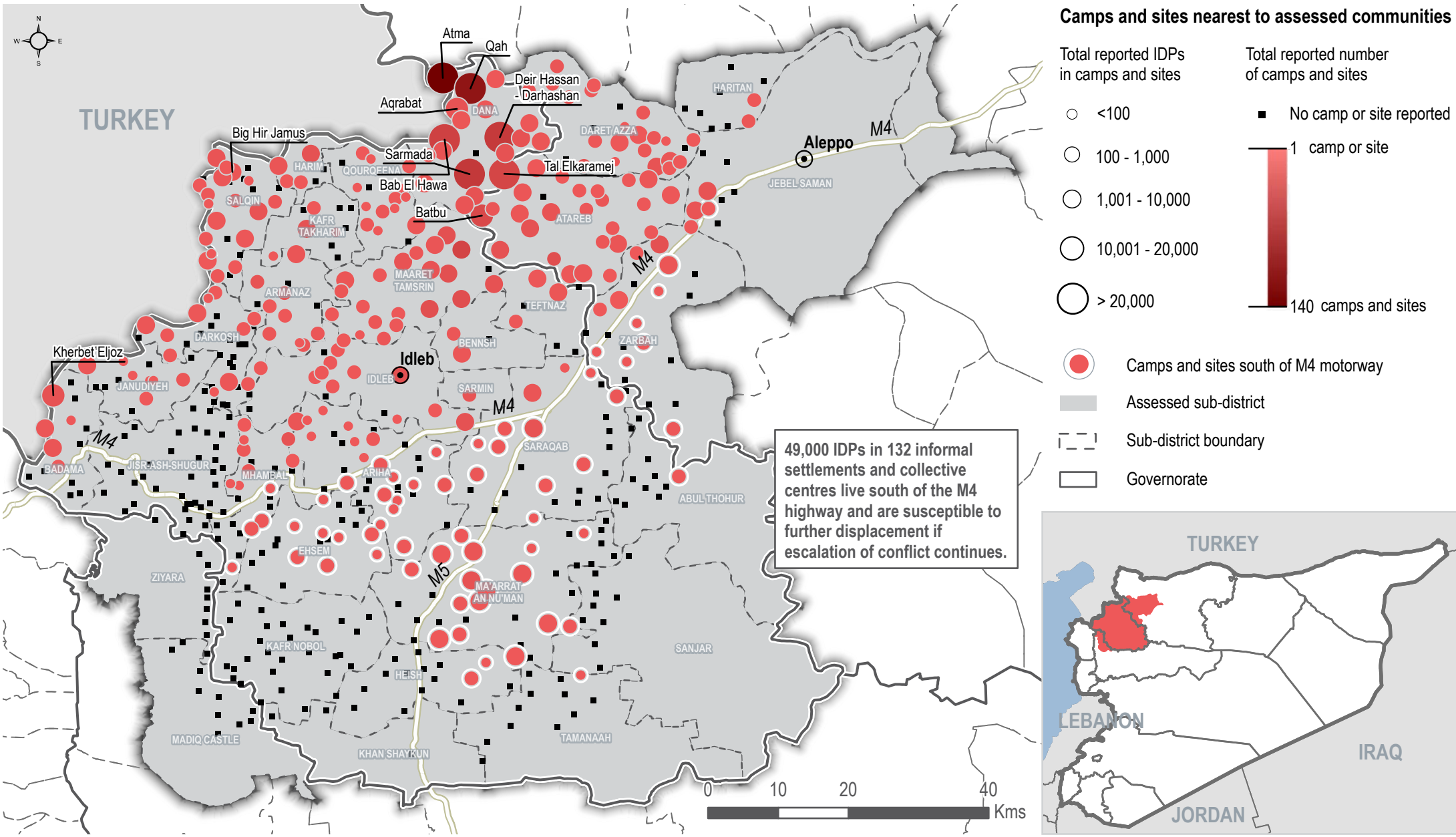
 **586** Assessed Communities

 **775,176** IDPs in assessed camps and sites

 **301,278** IDPs live in unregistered camps

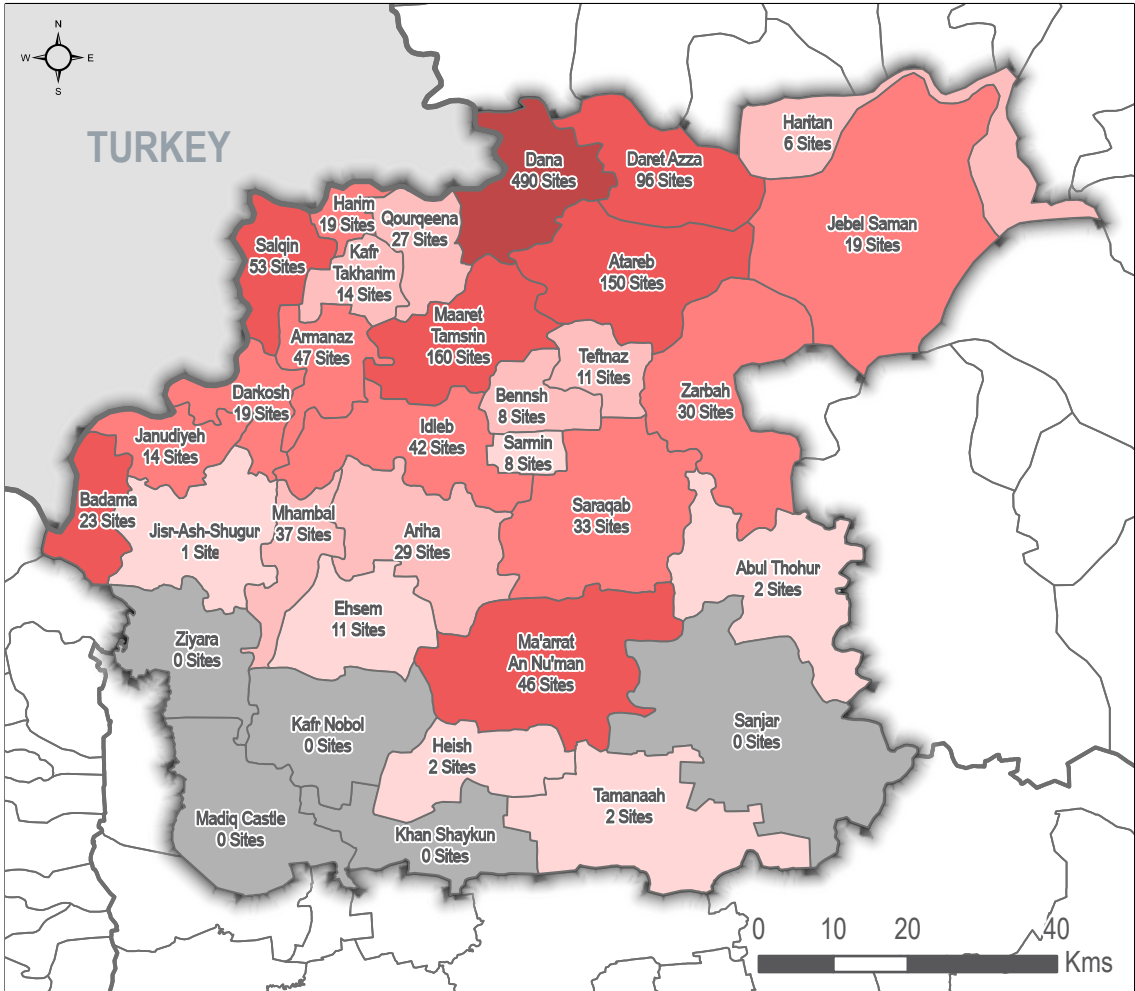
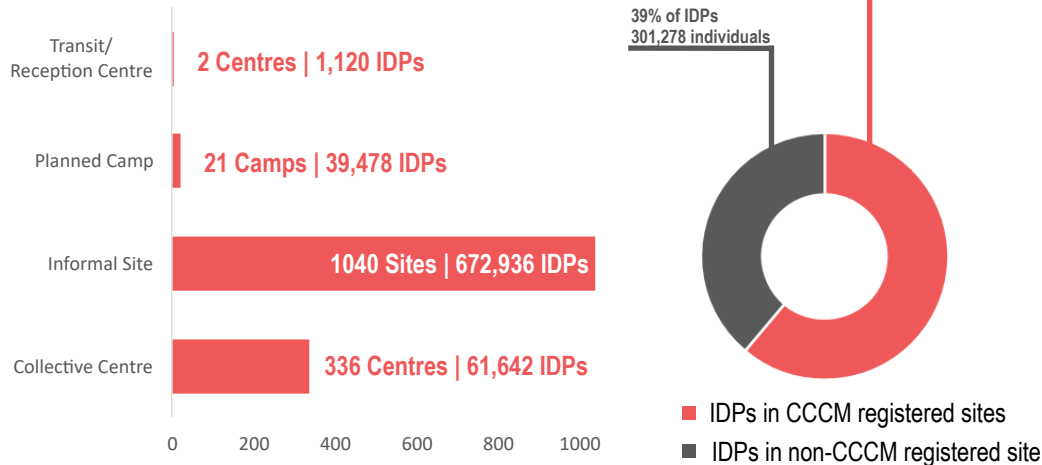
Methodology

The main objective of this assessment was to gather information on the type and number of sites as well as number of Internally Displaced Persons (IDPs) in Idleb and surrounding areas. Data was collected between 18 and 29 August 2019 by REACH enumerators who surveyed one Key Informant (KI) per community on IDP camps and sites nearest to their community. In order to qualify as camp or site, a site had to have 5 or more IDP households living on its premises. In total, 586 communities were assessed on 1,399 camps and sites. IDP numbers are registered numbers when available and KI estimates when not. KIs were selected for their expertise and knowledge on the camps and sites surrounding their community. **IDP numbers solely represent IDPs in planned camps, informal settlements, collective centres, and transit reception centres, and do not account for IDPs within host communities.**



Sub-district name	Sites	IDPs	Sub-district name	Sites	IDPs
Dana	490	511,038	Armanaz	47	5,980
Atareb	150	44,731	Teftnaz	11	4,570
Maaret Tamsrin	160	37,843	Mhambal	37	2,907
Ma'arrat An Nu'man	46	36,798	Qourqeena	27	2,380
Salqin	53	26,995	Bennsh	8	1,950
Badama	23	19,140	Ariha	29	1,580
Daret Azza	96	15,856	Haritan	6	1,430
Jebel Saman	19	9,780	Kafr Takharim	14	1,340
Darkosh	19	9,415	Sarmin	8	910
Harim	19	9,330	Ehsem	11	625
Saraqab	33	9,076	Heish	2	236
Janudiyeh	14	7,630	Abul Thohur	2	205
Zarbah	30	6,716	Tamanaah	2	70
Idleb	42	6,620	Jisr-Ash-Shugur	1	25

Types of assessed sites



*A total of 6 CCCM registered sites were either not located or accessible at the time of data collection. According to latest July ISIMM figures the total IDP population of these sites was 34,616.

Note: Data, designations and boundaries contained on this map are not warranted to be error-free and do not imply acceptance by the REACH partners, associates, donors mentioned on this map.