










### Child Protection Facility - By Implementing Partner

- |  |  |   |  |
|--|--|---|--|
|  Friendship |  Girl Friendly Space <sup>1</sup>       |  Upazila Boundary    |  Tertiary Road or Footpath |
|  |  Adolescent Friendly Space <sup>2</sup> |  Camp Boundary       |  Primary Road              |
|  |  |  Camp Block Boundary |  |
|  |  |  Shelter Footprints  |  |

<sup>1</sup>Dedicated facility providing services only to girls

<sup>2</sup>Dedicated facility providing services only to adolescents aged 12 - 18

Data Sources:  
- Child Protection Facilities: REACH  
- Shelter Footprints, Roads and Paths: OpenStreetMaps  
- Camp Boundaries, Camp Block Boundaries: ISCG

Coordinate System: WGS 1984 UTM Zone 46N  
Projection: Transverse Mercator  
File: REACH\_BGD\_Map\_CoxsBazar\_ChildProtection  
Facilities\_Camp 20 Extension\_28OCT2018\_A1  
Contact: reach.mapping@impact-initiatives.org

Note: Data, designations and boundaries contained on this map are not warranted to be error-free and do not imply acceptance by the REACH partners, associates, donors mentioned.

Funded By:

