WASH Sector
Cox's Bazar

WASH Site Profile - Camp 17

Ukhia, Cox's Bazar, Bangladesh (October 2018)

GPS Coordinates: 92.1431, 21.1975

Summary

This profile provides an overview of water, sanitation and hygiene (WASH) infrastructure within Camp 17 in Ukhia, Cox's Bazar. Primary data for this round was collected from 17 September to 22 October 2018.[1] Findings should be considered indicative only. Full camp dataset is available on HDX.

Site Overview

# of individuals:	15,472
# of households:	3,649
# of shelters:	3,840
# of individuals per shelter:	4

Key WASH Infrastructure

# of latrines:	1,389
(% functional and safe[2]):	(93%)
# of improved water sources:[3]	742
(% functional):	(84%)
# of washrooms:	655

Location Map

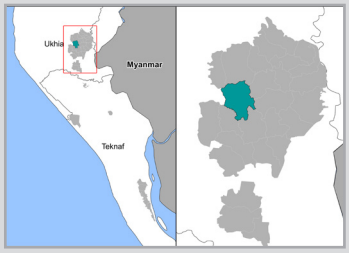

Water Access

Three most commonly identified types of water points, by functionality:

64%	Handpump / tube well	78%		22%
31%	Water tank	94%		6%
5%	Tapstand	95%		5%

Functional
Non-functional

Key sectoral standards:

	Target	Current Round	Achievement
# of people per functional improved water source	max. 250	25	●
% of shelters with at least 1 functional improved water source[3] within 200m	100%	100%	●
% of functional improved water sources with no latrine within 10m	100%	53%	●

Sanitation

Latrine characteristics:

Functionality and safety

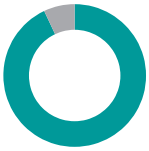

93% Functional (non-full) and safe[2]
7% Non-functional and / or unsafe

Functionality

97% Functional (non-full)
3% Non-functional

Safety

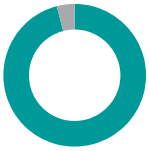

96% Safe[2]
4% Unsafe

Lighting

4% With lights
96% Without lights

Key sectoral standards:

	Target	Current Round	Achievement
# of people per functional (non-full) and safe latrine[2]	max. 20	12	●
# of people per functional (non-full) latrine	max. 20	12	●
# of people per safe latrine[2]	max. 20	12	●
% of shelters with at least one functional and safe latrine[2] block within 50m	100%	100%	●

Targets based on long term WASH Sector Standards / Indicators for the Rohingya response, Sphere Minimum Standards as well as Department of Public Health and Environment (DPHE) Minimum Standards. ● Minimum standard/indicator reached, ● 75%-99% minimum standard/indicator reached, ● 50-74% minimum standard/indicator reached, ● Less than 50% of minimum standard/indicator reached.

1. REACH enumerators conducted a full sweep of all sites and camps (as per boundaries defined by ISCG) and used an Open Data Kit (ODK) form to log all key infrastructure observed during this sweep, with further details to be logged for WASH infrastructure.
2. Safe refers to fully covered latrines (i.e. a latrine with four walls, a roof and a lockable door).
3. This includes handpumps / tube wells, tapstands and water tanks.

WASH Sector
Cox's Bazar

WASH Site Profile - Camp 17

Ukhia, Cox's Bazar, Bangladesh (October 2018)

GPS Coordinates: 92.1431, 21.1975

Water Access

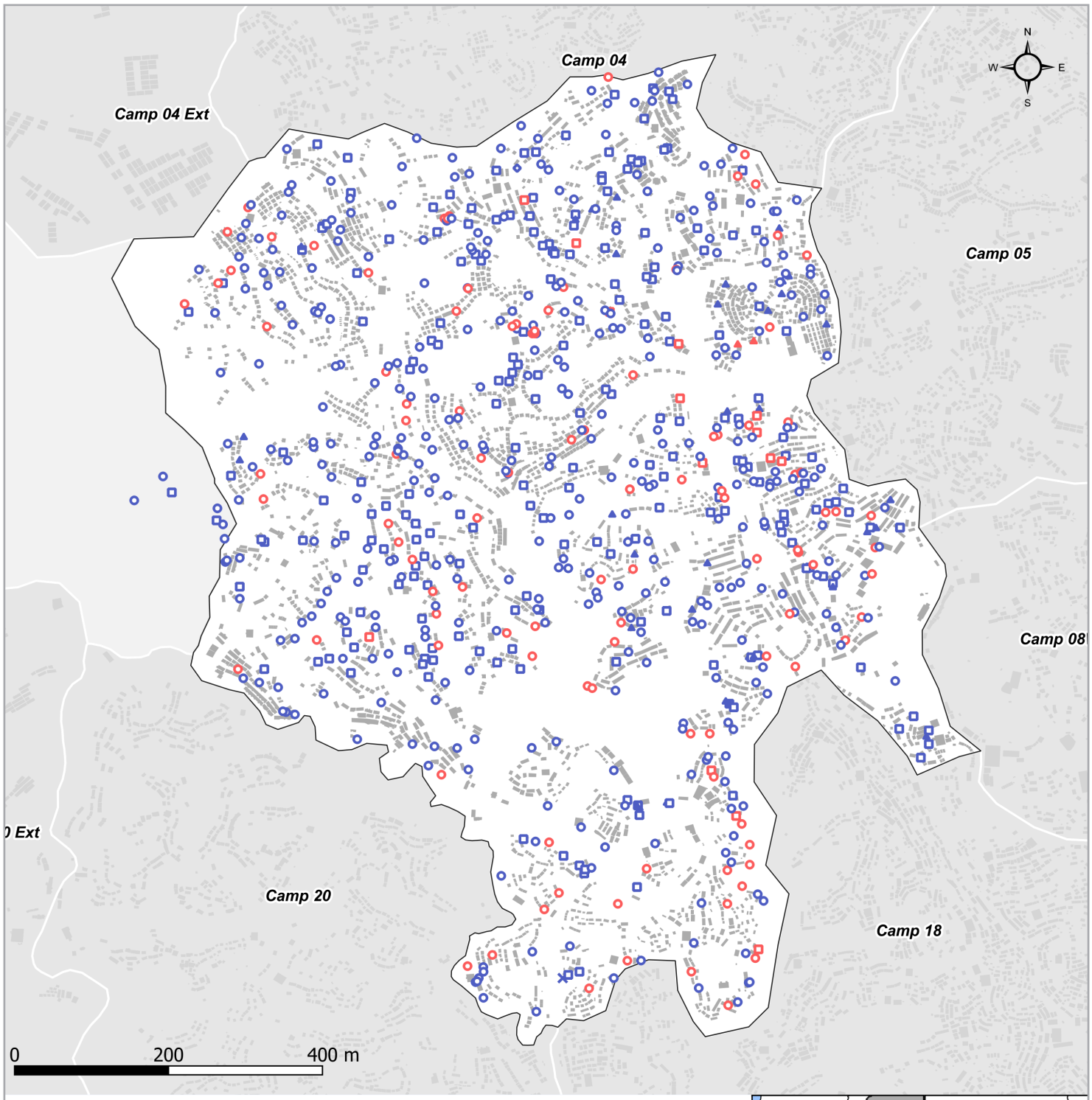

Functioning
- Tubewells
- Tapstand
- Water Tank
- Protected / Spring
- Unimproved Water Sources

Non- Functioning
- Tubewell
- Tapstand
- Water Tank

Boundaries
- Camps
- Shelters

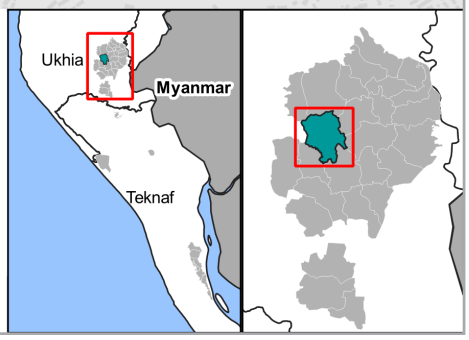

The boundaries and names used on this map do not imply official endorsement or acceptance by the United Nations