







Infrastructure

-  Clinic
-  UNHCR
-  NGO

Camp zones

-  Zone A
-  Zone B
-  Zone C

Other features

-  Camp boundary
-  Road with murram
-  Road without murram

Services

OPD: Out patient department
EPI: Expanded programme on immunization
ANC: Antenatal care
ATFC: Ambulatory therapeutic feeding centre
ICU: Intensive care unit

Satellite Acquisition Date: 24/06/2016 by Digitalglobe.

Provided by: UNOSAT

Data sources: Camp boundaries: UNHCR and REACH (2016)

Other features: REACH (2016)

Coordinate System: GCS WGS 1984

File: REACH_SSD_Map_UNHCR_DoroCamp_Health_06Dec16

Contact: south.sudan@reach-initiative.org

Note: Data, designations and boundaries contained on this map are not warranted to be error-free and do not imply acceptance by the REACH partners, associates, donors or any other stakeholder mentioned on this map.