












Camp infrastructure

-  Clinic
-  School
-  Community center
-  Meeting point
-  Football field
-  Market
-  UNHCR
-  NGO
-  Training centre
-  Warehouse
-  Cemetery

— Road
A1 Camp zone

Satellite Acquisition Date: 13/04/2015 by Digitalglobe
Provided by: UNOSAT

Data sources: camp blocks: PAE (2013)
All other features: REACH (2016)

Coordinate System: GCS WGS 1984
File:
REACH_SSD_Map_UNHCR_Kaya_Village_06Dec16
Contact: south.sudan@reach-initiative.org

Note: Data, designations and boundaries contained on this map are not warranted to be error-free and do not imply acceptance by the REACH partners, associates, donors or any other stakeholder mentioned on this map.

