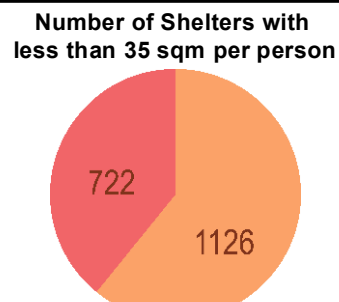
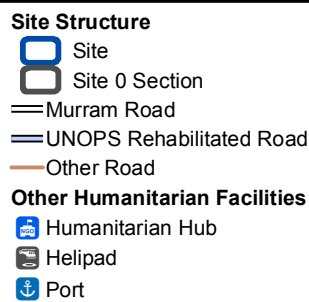
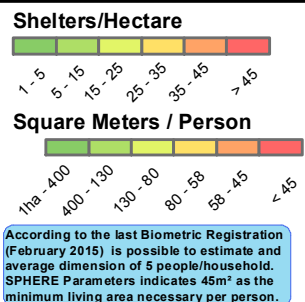


Site Section or Location	No. of Shelters as November 24th 2014	No. of Shelters as February 8-12th 2015	Percentage Variation Registered (%)
Site 1 Section 5	409	349	-15%
Site 3 Section 1	633	522	-18%
Site 2 Section 3	609	495	-19%
Site 1 Section 1	784	597	-24%
Site 1 Section 3	617	460	-25%
Site 1 Section 6	454	337	-26%
Site 2 Section 4	952	709	-26%
Site 3 Section 2	474	351	-26%
Section 5	1411	1045	-26%
Section 8	659	486	-26%
Site 2 Section 1	867	632	-27%
Site 2 Section 2	577	418	-28%
Site 1 Section 4	502	357	-29%
Section 1	155	110	-29%
Section 4	1096	752	-31%
Site 1 Section 2	591	396	-33%
Marik/Tukure	863	576	-33%
Section 3A-3B	952	628	-34%
Section 7	1172	776	-34%
Maper	182	114	-37%
Section 2B	389	211	-46%
Marik	385	198	-49%
Auhau	346	158	-54%
Section 6	453	200	-56%
Section 2A	1366	197	-86%



Map scale for A3: 1:31,000  
A product of: REACH  
Map production: REACH, ACTED  
Image copyright: DigitalGlobe, 24.11.2014. Imagery provided by: US Department of State, Humanitarian Information Unit, NextView License  
Shelters: UNOSAT 8-12 February 2015  
Site: Roads: UNOPS, ACTED ; Settlements: UNOCHA, ACTED  
Coordinate System: GCS WGS 1984  
File: REACH\_SSD\_Map\_Awerial\_MingkamanShelterCount\_8-12Feb2015\_A3  
Contact: reach.mapping@impact-initiatives.org

Note: Data, designations and boundaries contained on this map are not warranted to be error-free and do not imply acceptance by the REACH partners, associated, donors mentioned on this map.