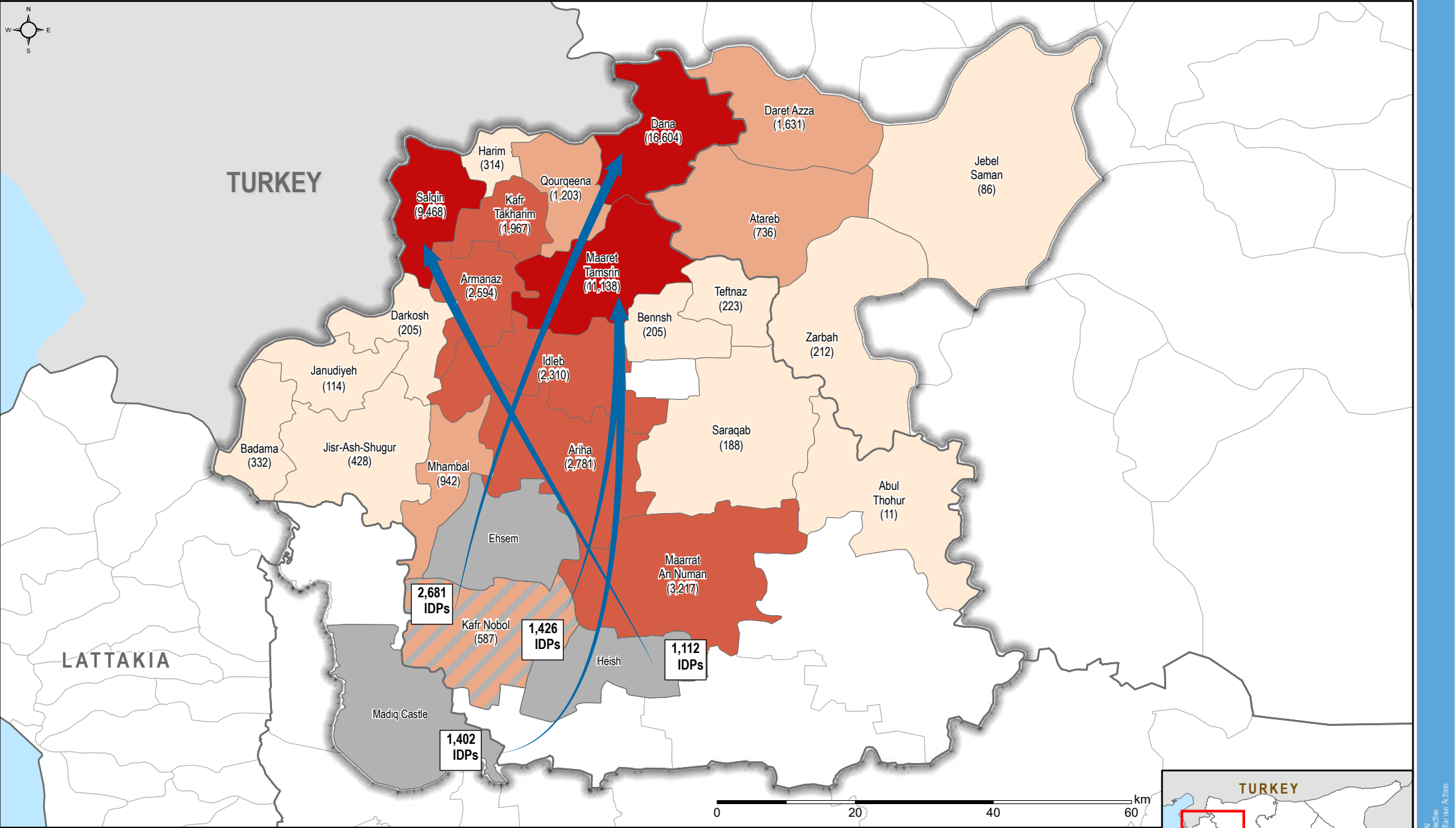


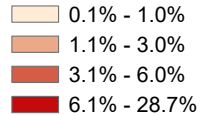
SYRIA - IDP Situation Monitoring Initiative (ISMI) Monthly Update

Major Reported IDP Movements (1/6/19 - 30/6/19)

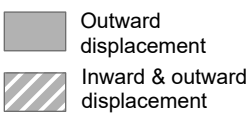
For Humanitarian Purposes Only
Production date : 24 July 2019




Percent of total arrivals by sub-district (IDPs) (1/6/19 - 30/6/19)



Most common sub-districts of departure (>2,000 IDP arrivals from sub-district)



Administrative boundaries



Major displacements (>1,000 IDPs)



CCCM Cluster Turkey hub Source:
CCCM cluster database, Turkey hub.
Feedback: syria.cross.border.info@cccmcluster.org,
info: <http://www.globalccmcluster.org>
<https://www.humanitarianresponse.org>

Data sources: Administrative boundaries: OCHA COD
IDP movement data: REACH
Coordinate System:
Contact: reach.mapping@impact-initiatives.org

Disclaimer: The boundaries and names shown and the designations used on this map do not imply official endorsement by the United Nations. The data for this map is reported by humanitarian actors and a limited number of other sources, who may be parties to conflict. The data has not been independently verified and is subject to error or omission, deliberation or otherwise by the various sources. This data is for humanitarian use only. Some figures reported may be repeated displacements.



REACH
Initiating
More Effective
Humanitarian Action