








**Health Facilities**









-  Private Clinic
-  Clinic IPD (Inpatient)
-  Health OPD (Outpatient)
-  Health IPD (Inpatient)

The pink label boxes indicate the Private Clinic number.






**Humanitarian Facilities**

-  Humanitarian Hub
-  Helipad
-  NGO

**Other Facilities**

-  Market
-  Dump Site
-  County Authorities Office
-  RRC
-  Police Station
-  Military Barracks
-  Cemetery
-  Port

**Site Structure**

-  Murram Road
-  Other Road
-  UNOPS Rehabilitated Road
-  Sites
-  Sections of Site 0

**Funded by:**



Map scale for A3: 1:15,000  
A product of: REACH  
Map production: REACH  
Satellite imagery: UNOSAT  
Image copyright: DigitalGlobe, 08.02.2015 and 12.02.2015  
Imagery provided by: U.S. Department of State, Humanitarian Information Unit, NextView License  
Site facilities: ACTED;  
Roads: UNOPS, ACTED;  
Settlements: UNOCHA, ACTED  
Coordinate System: WGS 1984 UTM zone 36N  
File: REACH\_SSD\_Map\_Awerial\_MingkamanHealthFacilities\_31Mar2015\_A3  
Contact: reach.mapping@impact-initiatives.org

Note: Data, designations and boundaries contained on this map are not warranted to be error-free and do not imply acceptance by the REACH partners, associated, donors mentioned on this map.