

YEMEN

# IDP Hosting Site Baseline Assessment

Comparative Overviews

June 2017 - July 2018



Cover image (June 2017 Comparative Overview): Khamir IDP Settlement, Amran Governorate, Yemen, Giles Clarke for UNOCHA, 2017 <https://ocha.smugmug.com/Countries/Yemen/YEMEN-MEDIA-SELECTS/i-xDQCSBP/A>

Cover image (June-August 2017 Comparative Overview): Bayt Mayad neighborhood in Sana'a city, Charlotte Cans for UNOCHA, 2015 <https://ocha.smugmug.com/Countries/Yemen/Damage/i-r8QSL2S/A>

Cover image (September-October 2017): Harat Al-Masna'a, Giles Clarke for UNOCHA, 2017 <https://ocha.smugmug.com/Countries/Yemen/YEMEN-MEDIA-SELECTS/i-fg23wmQ/A>

Cover image: Khamir IDP Settlement, Amran Governorate, Yemen, Giles Clarke for UNOCHA, 2017 <https://ocha.smugmug.com/Countries/Yemen/YEMEN-MEDIA-SELECTS/i-xDQCSBP/A>

### About REACH Initiative

REACH facilitates the development of information tools and products that enhance the capacity of aid actors to make evidence-based decisions in emergency, recovery and development contexts. All REACH activities are conducted through inter-agency aid coordination mechanisms.

For more information, you can write to our in-country office: [yemen@reach-initiative.org](mailto:yemen@reach-initiative.org). You can view all our reports, maps and factsheets on our resource centre: [reachresourcecentre.info](http://reachresourcecentre.info), visit our website at [reach-initiative.org](http://reach-initiative.org), and follow us [@REACH\\_info](https://twitter.com/REACH_info).

## Contents

Introduction and Methodology .....	I
Definitions .....	II
List of Maps .....	III
Comparative Analysis Guide .....	IV
Comparative Overview: June 2017 .....	1
Comparative Overview: June-August 2017 .....	24
Comparative Overview: September-October 2017 .....	50
Comparative Overview: July 2018 .....	62
Annex 1 .....	88
Annex 2 .....	90
Annex 3 .....	91

## Introduction

The IDP Hosting Site Baseline Assessment aims to support targeting and response planning by humanitarian stakeholders, including authorities, UN agencies, local and international non-governmental organisations (NGOs). It provides a baseline of key multi-sectoral indicators across IDP hosting sites in 20 governorates, based on data collected through interviews with key informants in each site. The baseline assessment will help to inform the site management support which will be offered to the local authorities and humanitarian actors in charge of IDP hosting sites, as well as the support which will be offered to IDPs to establish self-governance, community participation and communication processes within IDP hosting sites.

The IDP Hosting Site Baseline Assessment is organised and supported by the Shelter / NFI / CCCM Cluster coordination team and cluster partners engaged in the activity. The data collection for the baseline assessment has been carried out by the International Organisation for Migration (IOM) in 12 governorates and the office of the United Nations High Commissioner for Refugees (UNHCR) in 4 governorates. Data collection of phase 4 which consist of 4 governorates was carried out by Cluster Partners ADO and SRA.

Once the baseline of current sites is finalised, its updates will be carried out every six months to cover newly established sites. Monitoring of the sites identified through the baseline and its updates will be carried out continuously. The information generated over time through monitoring data collection will provide an indication of structural and sectoral changes in the conditions of the sites.

REACH supports the Shelter / NFI / CCCM Cluster in data analysis and output production. A core set of products created as a result of the data collection exercises includes:

1. Summary report - Overview of key indicators and comparative analysis of sites to identify those in most urgent need;
2. Site Profiles - Produced for each site with relevant sectoral information;
3. Site Maps - Maps showing site location and characteristics.

This consolidated report presents findings from the four phases of this baseline assessment.

### June 2017 Site Profiles:

Governorates Assessed: Amanat Al Asimah, Amran, Dhamar, Marib  
Data collected by: UNHCR

### June - August 2017 Site Profiles:

Governorates Assessed: Abyan, Aden, Al Dhale'e, Al Maharah, Hadramaut, Ibb, Lahj, Shabwah, Socotra, Taizz  
Data collected by: IOM

### September - October 2017 Site Profiles:

Governorates Assessed: Al Bayda and Al Jawf  
Data collected by: IOM

### July 2018 Site Profiles:

Governorates Assessed: Al Hudaydah, Al Mahwit, Hajjah, and Sana'a  
Data collected by: ADO and SRA

## Methodology

The assessment has been conducted across 20 governorates, in IDP hosting sites of five or more IDP households, where assistance and protection services can be delivered collectively. To identify sites, TFPM Area Assessments<sup>1</sup> and a Cluster site list have been used. Sites on the list have been visited by enumerators and included in the assessment if they hosted five or more IDP households.

<sup>1</sup> The Task Force for Population Movement (TFPM), co-led by IOM and UNHCR is a Technical Working Group of the Yemen Protection Cluster. The TFPM implements an information management tool that gathers data on the status and location of displaced persons across Yemen. <http://www.globaldtm.info/category/middle-east-and-north-africa/yemen/>

The assessment covers both rural and urban settings and aims to assess every IDP hosting site in Yemen. However, new sites are being identified, while some settlements do not exist anymore. Therefore, findings refer to identified sites, with new sites being added into or removed from later data collection rounds.

Data has been collected through interviews with one to five key informants in each site. Key informants included site managers, members of site committee, sheikhs, mosque imams, community leaders or in the absence of any formal leaders – randomly chosen IDP households, who answered on behalf of all households in the site. Consequently, findings reflect the informed perspectives of these key informants and should be considered only indicative. However, the estimates provided by the informants offer a reliable indication of the situation within the settlements.

## Definitions

For the purpose of data collection, the Yemen Shelter / NFI / CCCM Cluster identifies each concentration of displaced population according to the following categories:

- **Location** – a populated place in the smallest geographical division: a neighbourhood in urban area and a village in rural area.
- **Site** – a location inhabited by five or more households regardless of its accommodation and shelter type. In cases of multiple housing units hosting five or more households each, having the same shelter type and sharing one basic service unit, a single data collection form shall be applied. Basic service units include latrines, water points or cooking facilities.
- **Individual settlement** – a population concentration hosting less than five households within one location (see above). Individual settlements are not included in this exercise.

Displacement sites are divided into two categories:

- **Collective Centre** – a displacement site in a pre-existing physical structure, either public/communal (e.g. public buildings, schools) or private buildings (e.g. factories, private houses) inhabited by five or more IDP households;
- **Spontaneous Settlement** - groups of tented or other types of housing units inhabited by five or more IDP households, established by the IDPs themselves or by non-experienced actors on land they have no legal claim to. The IDPs intend to stay in this settlement for an extended period of time.

The following type and status of shelter structures present in displacement sites has been agreed:

- **Makeshift shelter** - typically built from waste and temporary materials (tarpaulins, cardboard, blankets, metal sheeting, tarps, etc.);
- **Emergency shelter** - a portable shelter with a cover and a structure;
- **Finished building** - a building which is completed (with walls and roof) and composite of all building components (windows, doors, plumbing, etc.);
- **Unfinished building** - a building which has more than its frame, but is still missing elements (i.e. doors, windows, lighting, plumbing, walls, etc.);
- **Skeleton** - a building which has a solid frame (concrete, steel, etc.) but no other elements;
- **Open air** - no structure present.

## Other definitions:

- **Unhygienic facilities** – Facilities that are not sanitary and do not respect minimum standards of cleanliness or that may cause disease.
- **Functioning facilities** – Facilities that continue to fulfil the purpose for which they were constructed or provided.
- **Private (site, services or facilities)** – Site belonging to, controlled by or for the use of one particular person, group of people or commercial company only and not owned by or connected with the government. Services or facilities provided by a particular person, group of people or commercial company.
- **Public (site, services or facilities)** – Site belonging to, controlled by or for the use of the entire population rather than a particular individual/group. Services or facilities provided by the government.

## Maps

Map P1.1: Assessed IDP hosting sites, per district .....	3
Map P1.2: IDP hosting sites under management, per district .....	4
Map P1.3: Severity of needs in IDP hosting sites in Amanat Al Asimah Governorate, per district .....	6
Map P1.4: Severity of needs in IDP hosting sites in Dhamar Governorate, per district.....	7
Map P1.5: Severity of needs in IDP hosting sites in Marib Governorate, per district .....	15
Map P1.6: Severity of needs in IDP hosting sites in Amran Governorate, per district .....	23
Map P2.1: Assessed IDP hosting sites, per district .....	26
Map P2.2: Population of assessed IDP hosting sites, per district .....	27
Map P2.3: IDP hosting sites under management in Ibb and Al Dhale'e governorates, per district .....	28
Map P2.4: IDP hosting sites under management in Taizz, Lajh and Aden governorates, per district .....	29
Map P2.5: IDP hosting sites under management in Shabwah and Abyan governorates, per district .....	30
Map P2.6: IDP hosting sites under management in Hadramaut, Al Maharah and Socotra governorates, per district .....	31
Map P2.7: Severity of needs in IDP hosting sites in Ibb and Al Dhale'e governorates, per district .....	32
Map P2.8: Severity of needs in IDP hosting sites in Taizz, Lahj and Aden governorates, per district .....	36
Map P2.9: Severity of needs in IDP hosting sites in Shabwah and Abyan governorates, per district .....	43
Map P2.10: Severity of needs in IDP hosting sites in Hadramaut, Al Maharah and Socotra governorates, per district .....	46
Map P3.1: Assessed IDP hosting sites, per district .....	52
Map P3.2: Population of assessed IDP hosting sites, per district .....	53
Map P3.3: IDP hosting sites under management in Al Bayda governorate, per district .....	54
Map P3.4: IDP hosting sites under management in Al Jawf governorate, per district .....	55
Map P3.5: Severity of needs in IDP hosting sites in Al Bayda governorate, per district .....	56
Map P3.6: Severity of needs in IDP hosting sites in Al Jawf governorate, per district .....	58
Map P4.1: Assessed IDP hosting sites, per district .....	64
Map P4.2: Population of assessed IDP hosting sites, per district .....	65
Map P4.3: IDP hosting sites under management in Al Hudaydah and Al Mahwit governorates, per district.....	66
Map P4.4: IDP hosting sites under management in Hajjah governorate, per district .....	67

<b>Map P4.5:</b> IDP hosting sites under management in Sana'a governorate, per district .....	68
<b>Map P4.6:</b> Severity of needs in IDP hosting sites in Al Hudaydah and Al Mahwit governorates, per district .....	69
<b>Map P4.7:</b> Severity of needs in IDP hosting sites in Hajjah governorate, per district .....	75
<b>Map P4.8:</b> Severity of needs in IDP hosting sites in Sana'a governorate, per district .....	86

## Comparative Analysis Guide

The comparative analysis of severity of needs in IDP Hosting Sites aims to support humanitarian actors in prioritisation of sites from the most critical and in need to the least.

Severity of needs should be compared only between sites for a given sector and not between sectors. The method of scoring is presented in the scoring Matrix (Annex 1).

Overview of needs severity is presented on maps organised by geographic area, followed by the tables with comparative analysis of needs severity per site organised by governorate. For each governorate sites are sorted by district, and within district by final priority score.

Detailed information about population, facilities and needs in each site can be found in the *IDP Hosting Site Baseline Assessment - Site Profiles* factsheet, published as a separate document.

### Legend:

#### Severity of needs

Critical	<span style="color: red;">●</span>
High	<span style="color: orange;">●</span>
Medium	<span style="color: yellow;">●</span>
Low or none	<span style="color: green;">●</span>

CC = Collective Centre

SS = Spontaneous Settlement

Note: Full dataset with indicators used for this analysis is available on request from Shelter/NFI/CCCM Cluster. Contact:

[coord.yemen@sheltercluster.org](mailto:coord.yemen@sheltercluster.org) or [depcoord.yemen@sheltercluster.org](mailto:depcoord.yemen@sheltercluster.org)

# IDP Hosting Site Baseline Assessment Comparative Overview

YEMEN: Amanat Al Asimah, Amran, Dhamar, Marib

JUNE 2017





## Summary

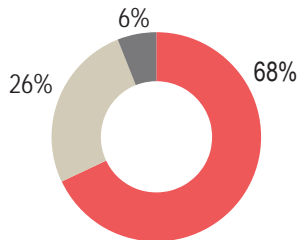
The findings presented below are indicative of all assessed sites in four governorates (Amanat Al Asimah, Amran, Dhamar, Marib). Percentage figures are calculated on the basis of all sites assessed across the four governorates, unless stated otherwise.

### Overview

# assessed IDP hosting sites:	364
- Collective centres	221
- Spontaneous settlement	143
# individuals in assessed sites #	45,531
households in assessed sites	6,833

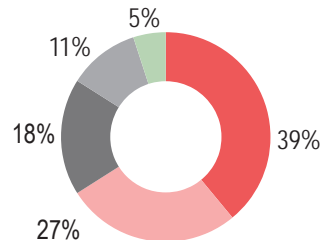
### Key findings

#### Site management type



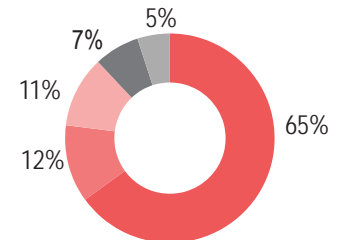
- No management
- Private / Voluntary
- Other

#### Rent agreement



- No agreement
- Owner not known
- Oral without local witness
- Oral with local witness
- Written agreement

#### Reasons for not returning to place of origin for majority of IDPs



- No stability in place of origin
- No livelihood opportunity in place of origin
- House damaged / destroyed / occupied
- No access to the place of origin
- Other

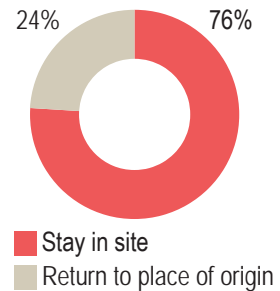
#### Shelter typology

Finished building	32%
Unfinished building	4%
Makeshift shelter	19%
Emergency shelter	1%
Open air	4%
Mixed shelter type	40%

#### Rent payment

Owner not known (no agreement, no rent)	27%
Free of charge	67%
Above 12,500 YER	3%
6,501 - 12,400 YER	2%
Up to 6,500 YER	1%

#### Most common intentions for next 3 months



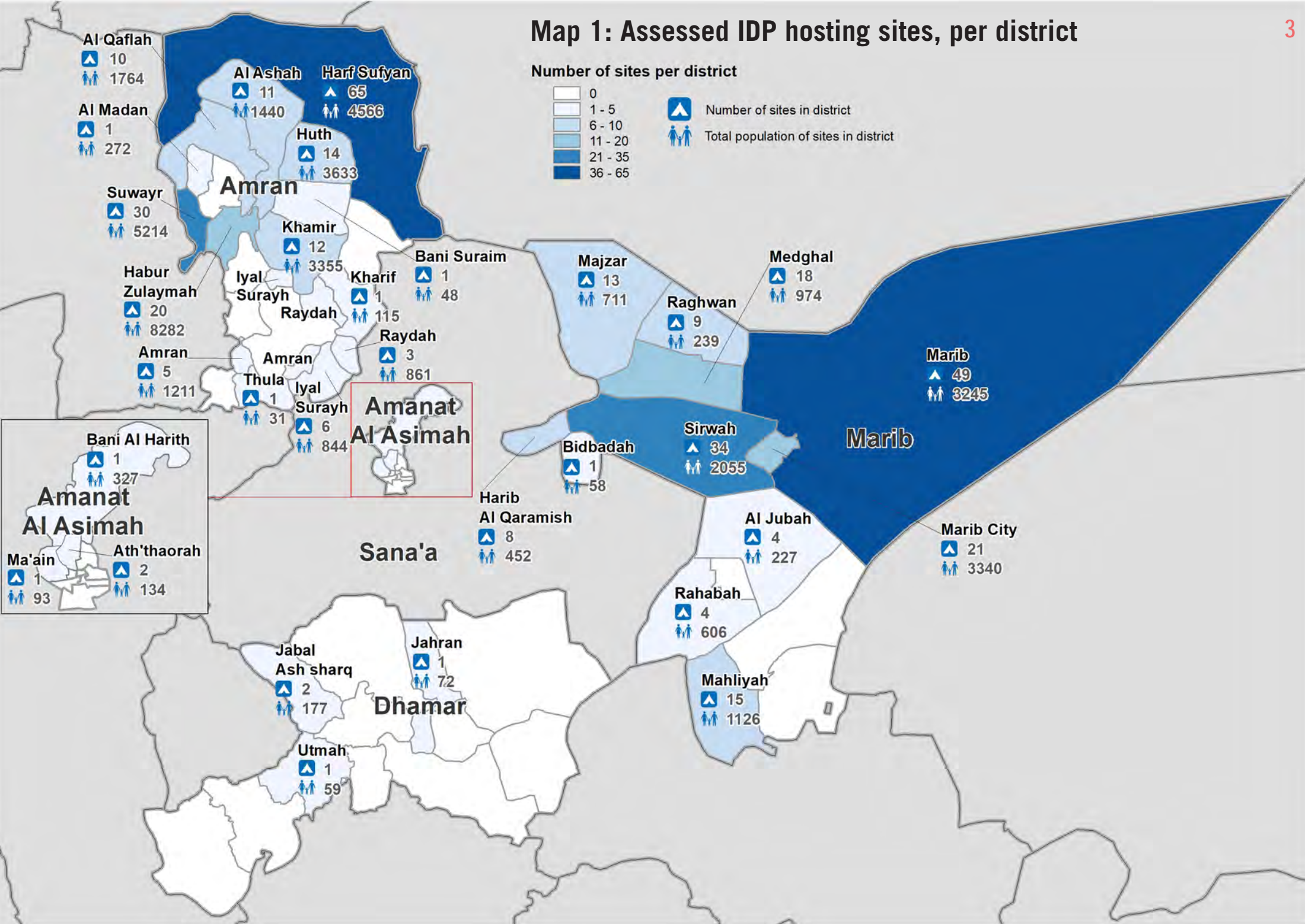
- Stay in site
- Return to place of origin

### Concerns present in the sites, per governorate

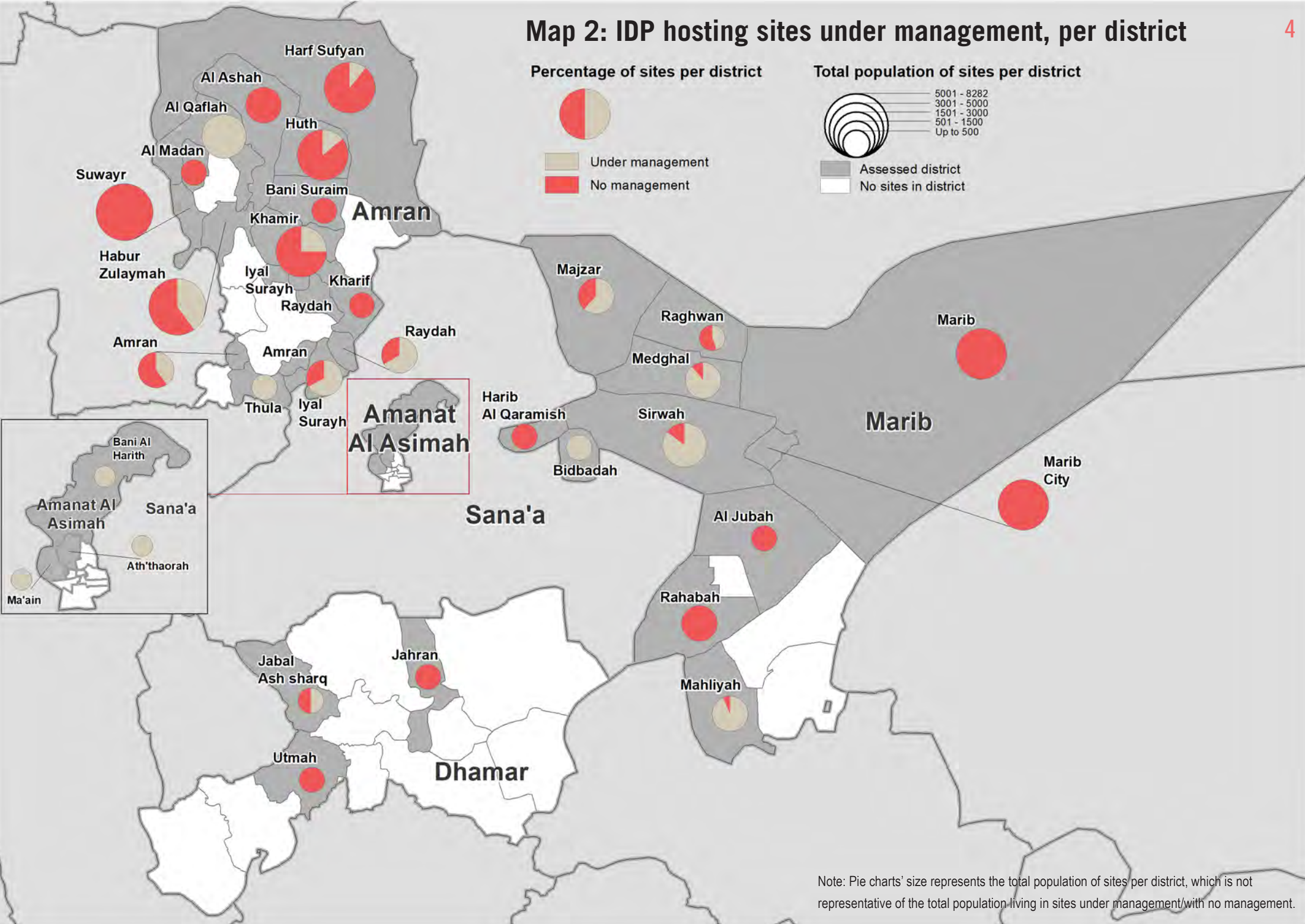
	Amanat Al Asimah	Amran	Dhamar	Marib
total number of sites	4	180	4	176
# collective centres	3	150	4	64
# spontaneous settlement	1	30	0	112
% of sites with no management	25%	78%	75%	59%
% of sites with IDPs living in open air or makeshift/emergency shelter	25%	46%	25%	73%
% of sites reporting water shortages	75%	72%	75%	51%
% of sites with no latrines	25%	54%	100%	31%
% of sites with no showers	25%	46%	50%	43%
% of sites with poor wiring or no electricity	75%	75%	100%	76%
% of sites with not separated family spaces	0%	12%	25%	3%
% of sites with mine risk reported	25%	27%	0%	31%
% of sites with no primary healthcare provider	50%	17%	50%	40%
% of sites where majority of IDPs do not eat 3 meals a day	50%	47%	50%	14%

Scale: Less than 25% 25% - 50% Above 50%

# Map 1: Assessed IDP hosting sites, per district



# Map 2: IDP hosting sites under management, per district



Note: Pie charts' size represents the total population of sites per district, which is not representative of the total population living in sites under management/with no management.

## Comparative analysis of needs severity, per site

The comparative analysis of severity of needs in IDP Hosting Sites aims to support humanitarian actors in prioritisation of sites from the most critical and in need to the least. Severity of needs should be compared only between sites for a given sector and not between sectors. The method of scoring is presented in the scoring Matrix (Annex 1).

Full dataset with indicators used for this analysis is available on request from Shelter/NFI/CCCM Cluster.

### Severity of needs

Critical	●
High	●
Medium	●
Low or none	●

CC = Collective Centre  
SS = Spontaneous Settlement

### Amanat Al Asimah Governorate

Site ID	District	Site Name	Site type	Population	Camp Management	Shelter & NFI	Water Access	Sanitation	Health	Food Security	Education	Protection	SITE PRIORITY
YE1310-0007	Bani Al Harith	Al Khamees	SS	327	●	●	●	●	●	●	●	●	●
YE1309-0005	Ath'thaorah	Center of The Educational Channel	CC	85	●	●	●	●	●	●	●	●	●
YE1309-0008	Ath'thaorah	Southern Bir Zaid Neighbourhood	CC	49	●	●	●	●	●	●	●	●	●
YE1308-0216	Ma'ain	Naseebah Center For IDPs	CC	93	●	●	●	●	●	●	●	●	●

### Dhamar Governorate

Site ID	District	Site Name	Site type	Population	Camp Management	Shelter & NFI	Water Access	Sanitation	Health	Food Security	Education	Protection	SITE PRIORITY
YE2002-0019	Jahran	Al Wehdah Camp	CC	72	●	●	●	●	●	●	●	●	●
YE2003-0219	Jabal Ash sharq	Madinat Al Sharq	CC	153	●	●	●	●	●	●	●	●	●
YE2003-0237	Jabal Ash sharq	Al Sa'dat School	CC	24	●	●	●	●	●	●	●	●	●
YE2005-0247	Utмах	Kraifah Bab Al Souq	CC	59	●	●	●	●	●	●	●	●	●

# Map 3: Severity of needs in IDP hosting sites in Amanat Al Asimah Governorate, per district

Proportion of sites per severity of needs, per district



Severity of needs

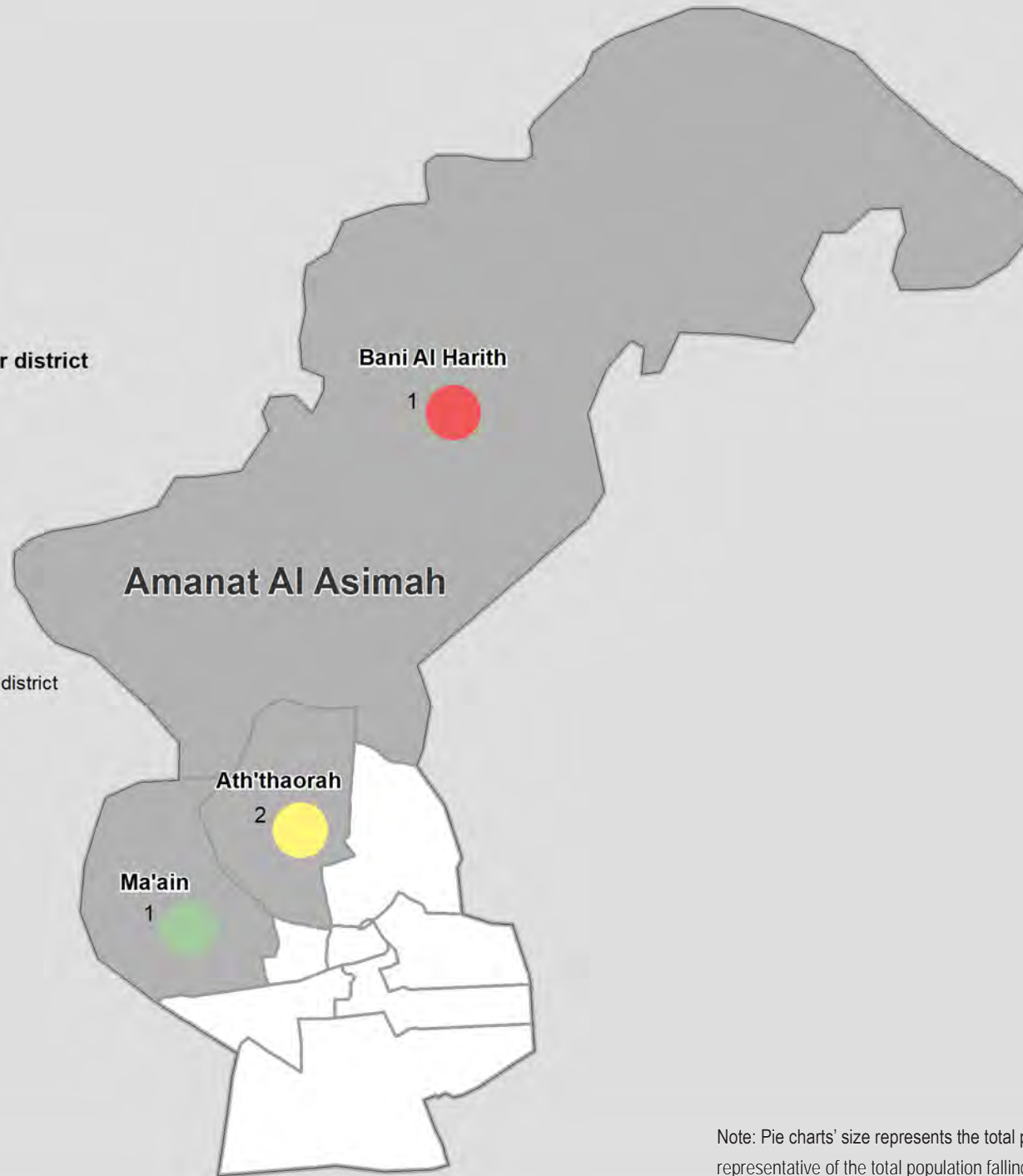
- Critical
- High
- Medium
- Low

4 Number of sites per severity of needs, per district

Total population of sites per district

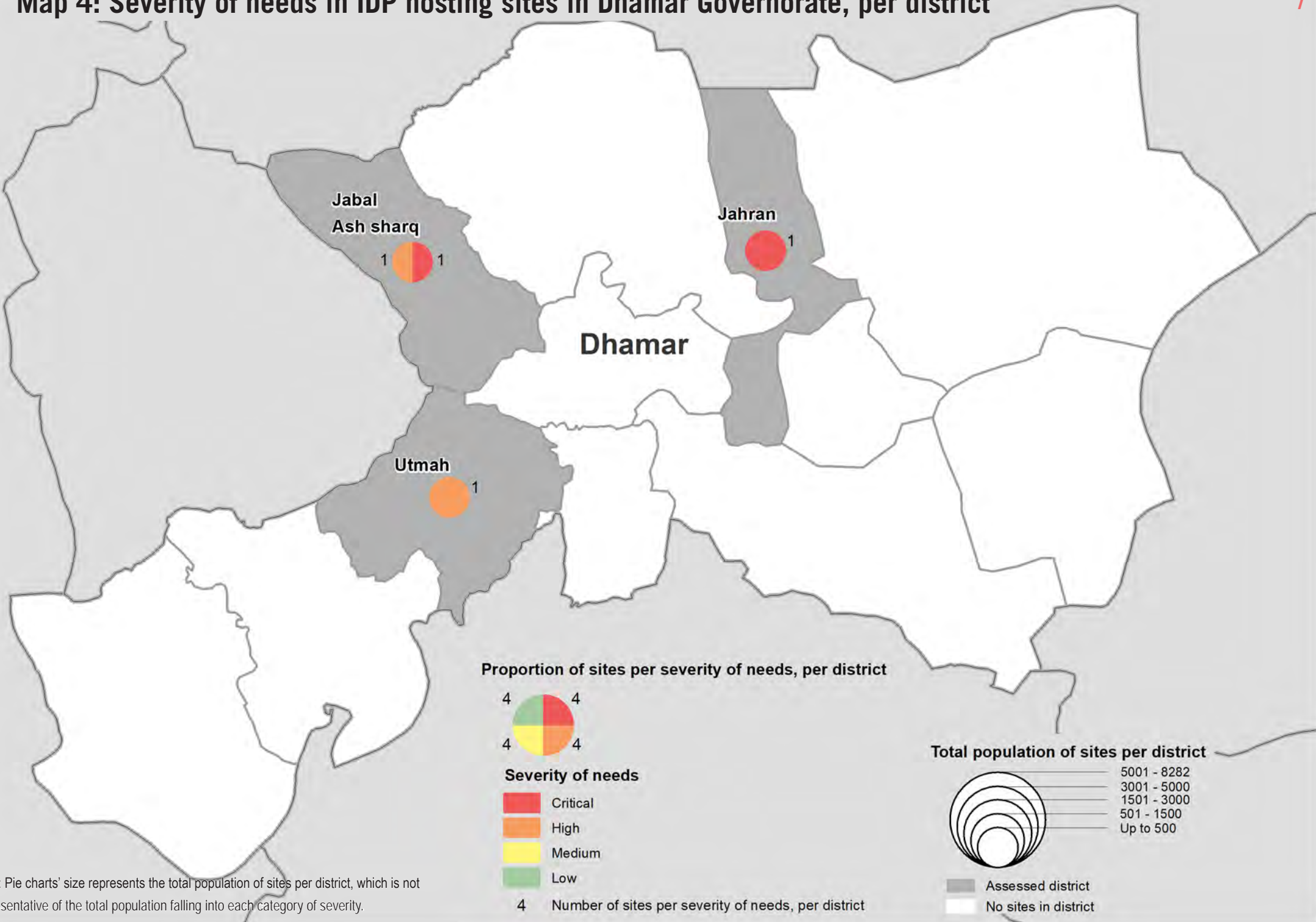


- Assessed district
- No sites in district



Note: Pie charts' size represents the total population of sites per district, which is not representative of the total population falling into each category of severity.

**Map 4: Severity of needs in IDP hosting sites in Dhamar Governorate, per district**



Note: Pie charts' size represents the total population of sites per district, which is not representative of the total population falling into each category of severity.

4 Number of sites per severity of needs, per district

## Marib Governorate

Site ID	District	Site Name	Site type	Population	Camp Management	Shelter & NFI	Water Access	Sanitation	Health	Food Security	Education	Protection	SITE PRIORITY
YE2603-0313	Medghal	Al Shaiban	CC	57	●	●	●	●	●	●	●	●	●
YE2603-0315	Medghal	Al Salamah	SS	50	●	●	●	●	●	●	●	●	●
YE2603-0316	Medghal	Al Saleh Gathering	SS	50	●	●	●	●	●	●	●	●	●
YE2603-0327	Medghal	Al Aljamaidar	SS	39	●	●	●	●	●	●	●	●	●
YE2603-0331	Medghal	Al Sharhan	CC	60	●	●	●	●	●	●	●	●	●
YE2606-0285	Sirwah	Al Taiman	SS	21	●	●	●	●	●	●	●	●	●
YE2606-0286	Sirwah	Al Adawleh	SS	39	●	●	●	●	●	●	●	●	●
YE2606-0301	Sirwah	Al Abarah	SS	85	●	●	●	●	●	●	●	●	●
YE2608-0275	Rahabah	Najd Al Mojama'a	SS	337	●	●	●	●	●	●	●	●	●
YE2610-0324	Mahliyah	Al Mawred	CC	47	●	●	●	●	●	●	●	●	●
YE2610-0338	Mahliyah	Al Areedha	CC	74	●	●	●	●	●	●	●	●	●
YE2610-0339	Mahliyah	Al Jazeerah	CC	31	●	●	●	●	●	●	●	●	●
YE2610-0340	Mahliyah	Alsaylah	CC	94	●	●	●	●	●	●	●	●	●
YE2610-0341	Mahliyah	Al Sad	CC	102	●	●	●	●	●	●	●	●	●
YE2610-0342	Mahliyah	Razan	CC	86	●	●	●	●	●	●	●	●	●
YE2610-0343	Mahliyah	Abu Daba'a	CC	63	●	●	●	●	●	●	●	●	●
YE2610-0344	Mahliyah	Al Oshah	CC	112	●	●	●	●	●	●	●	●	●
YE2610-0345	Mahliyah	Al Radah	CC	63	●	●	●	●	●	●	●	●	●
YE2612-0186	Marib City	Al Mahwa Al Sharqi	CC	43	●	●	●	●	●	●	●	●	●
YE2612-0306	Marib City	Eshash Ma'zouleh	SS	40	●	●	●	●	●	●	●	●	●
YE2612-0354	Marib City	Al-Khaseef	CC	107	●	●	●	●	●	●	●	●	●
YE2613-0038	Marib	Alhami	SS	267	●	●	●	●	●	●	●	●	●
YE2613-0262	Marib	Al Hashaishan	SS	38	●	●	●	●	●	●	●	●	●
YE2613-0277	Marib	Arafan	SS	105	●	●	●	●	●	●	●	●	●
YE2613-0280	Marib	Al Thanyah	SS	129	●	●	●	●	●	●	●	●	●
YE2601-0294	Majzar	Before Mafraq Saleb	SS	78	●	●	●	●	●	●	●	●	●
YE2601-0295	Majzar	Khalif Al Basha School	SS	60	●	●	●	●	●	●	●	●	●

## Marib Governorate

Site ID	District	Site Name	Site type	Population	Camp Management	Shelter & NFI	Water Access	Sanitation	Health	Food Security	Education	Protection	SITE PRIORITY
YE2601-0297	Majzar	Aleunam	SS	43	●	●	●	●	●	●	●	●	●
YE2601-0298	Majzar	Wehdeh Seheyeh	SS	82	●	●	●	●	●	●	●	●	●
YE2601-0300	Majzar	Neer Abo Salah School	SS	41	●	●	●	●	●	●	●	●	●
YE2601-0308	Majzar	Alkhaniq	SS	80	●	●	●	●	●	●	●	●	●
YE2601-0309	Majzar	Alfurza	SS	28	●	●	●	●	●	●	●	●	●
YE2601-0310	Majzar	Halhalan School	CC	34	●	●	●	●	●	●	●	●	●
YE2602-0250	Raghwan	Al A Dhawie	CC	26	●	●	●	●	●	●	●	●	●
YE2602-0251	Raghwan	Al Awamreh	CC	49	●	●	●	●	●	●	●	●	●
YE2602-0253	Raghwan	Al Shamlool	CC	23	●	●	●	●	●	●	●	●	●
YE2602-0255	Raghwan	Al Alqahtani	SS	19	●	●	●	●	●	●	●	●	●
YE2602-0256	Raghwan	Al Marzouq	CC	18	●	●	●	●	●	●	●	●	●
YE2602-0257	Raghwan	Al Arfaj	SS	18	●	●	●	●	●	●	●	●	●
YE2602-0269	Raghwan	Al Ghayamah	SS	26	●	●	●	●	●	●	●	●	●
YE2603-0312	Medghal	Al Ateeq	SS	45	●	●	●	●	●	●	●	●	●
YE2603-0314	Medghal	Al Masamrah	SS	61	●	●	●	●	●	●	●	●	●
YE2603-0317	Medghal	Al Safaryah	CC	65	●	●	●	●	●	●	●	●	●
YE2603-0318	Medghal	Al Shaqra'a	SS	63	●	●	●	●	●	●	●	●	●
YE2603-0325	Medghal	Al Braik	SS	52	●	●	●	●	●	●	●	●	●
YE2603-0326	Medghal	Al Thawie	SS	45	●	●	●	●	●	●	●	●	●
YE2603-0328	Medghal	Al Qora'an	SS	76	●	●	●	●	●	●	●	●	●
YE2603-0329	Medghal	Al Madareej	CC	70	●	●	●	●	●	●	●	●	●
YE2603-0330	Medghal	Al Hek	SS	40	●	●	●	●	●	●	●	●	●
YE2603-0332	Medghal	Al Ta'azan	SS	48	●	●	●	●	●	●	●	●	●
YE2603-0333	Medghal	Badou Al Nasheefah	SS	59	●	●	●	●	●	●	●	●	●
YE2603-0335	Medghal	Al Waghrah	SS	56	●	●	●	●	●	●	●	●	●
YE2604-0347	Harib Al Qaramish Shoja'a		SS	47	●	●	●	●	●	●	●	●	●
YE2604-0350	Harib Al Qaramish Bani Haisan		SS	61	●	●	●	●	●	●	●	●	●



## Marib Governorate

Site ID	District	Site Name	Site type	Population	Camp Management	Shelter & NFI	Water Access	Sanitation	Health	Food Security	Education	Protection	SITE PRIORITY
YE2604-0351	Harib Al Qaramish	Al Lakmah	SS	50	●	●	●	●	●	●	●	●	●
YE2605-0068	Bidbadah	Azeeb Al Janabeen	SS	58	●	●	●	●	●	●	●	●	●
YE2606-0069	Sirwah	Al Shaikh Balhat House	CC	40	●	●	●	●	●	●	●	●	●
YE2606-0070	Sirwah	Aqed Jazamah Gathering	SS	135	●	●	●	●	●	●	●	●	●
YE2606-0071	Sirwah	Badou Mashmakh	SS	37	●	●	●	●	●	●	●	●	●
YE2606-0152	Sirwah	Asret Al Wadi	SS	98	●	●	●	●	●	●	●	●	●
YE2606-0153	Sirwah	Al Aredha	SS	88	●	●	●	●	●	●	●	●	●
YE2606-0154	Sirwah	Gathering Of Harjah Al Ashtal	SS	49	●	●	●	●	●	●	●	●	●
YE2606-0155	Sirwah	Nabt Camp	SS	117	●	●	●	●	●	●	●	●	●
YE2606-0156	Sirwah	Zajan Gathering	SS	82	●	●	●	●	●	●	●	●	●
YE2606-0258	Sirwah	Al Mard Gathering	SS	86	●	●	●	●	●	●	●	●	●
YE2606-0259	Sirwah	Al Dawood	SS	117	●	●	●	●	●	●	●	●	●
YE2606-0271	Sirwah	Ahl Shararah	SS	69	●	●	●	●	●	●	●	●	●
YE2606-0273	Sirwah	Al Adawleh	SS	45	●	●	●	●	●	●	●	●	●
YE2606-0274	Sirwah	Al Nasser Ben Hussein	SS	28	●	●	●	●	●	●	●	●	●
YE2606-0284	Sirwah	Al Meth'her	SS	47	●	●	●	●	●	●	●	●	●
YE2606-0287	Sirwah	Al Saleh Family	SS	55	●	●	●	●	●	●	●	●	●
YE2606-0288	Sirwah	Al Asoor	SS	40	●	●	●	●	●	●	●	●	●
YE2606-0289	Sirwah	Al Mohsen	CC	63	●	●	●	●	●	●	●	●	●
YE2606-0290	Sirwah	Al Tahewah Taiman	CC	64	●	●	●	●	●	●	●	●	●
YE2606-0358	Sirwah	Al Ma'ejban	CC	44	●	●	●	●	●	●	●	●	●
YE2606-0360	Sirwah	Al Ahmad Bin Saleh	SS	36	●	●	●	●	●	●	●	●	●
YE2606-0361	Sirwah	Al Alban Hassan	SS	50	●	●	●	●	●	●	●	●	●
YE2606-0362	Sirwah	Al Ameir	SS	45	●	●	●	●	●	●	●	●	●
YE2608-0266	Rahabah	Qotton	SS	177	●	●	●	●	●	●	●	●	●
YE2608-0267	Rahabah	Baqthah	CC	47	●	●	●	●	●	●	●	●	●
YE2608-0268	Rahabah	Om Al Falah	SS	45	●	●	●	●	●	●	●	●	●

## Marib Governorate

Site ID	District	Site Name	Site type	Population	Camp Management	Shelter & NFI	Water Access	Sanitation	Health	Food Security	Education	Protection	SITE PRIORITY
YE2610-0321	Mahliyah	Ma'shara'a	CC	76	●	●	●	●	●	●	●	●	●
YE2610-0322	Mahliyah	Al Maja'a	CC	73	●	●	●	●	●	●	●	●	●
YE2610-0323	Mahliyah	Al Farsh	CC	69	●	●	●	●	●	●	●	●	●
YE2612-0151	Marib City	Near Abo Baker Mosque	CC	161	●	●	●	●	●	●	●	●	●
YE2612-0185	Marib City	Alfaw Algharbiu	CC	53	●	●	●	●	●	●	●	●	●
YE2612-0355	Marib City	Maneen Al-Hadad	CC	50	●	●	●	●	●	●	●	●	●
YE2613-0004	Marib	Al-Ghawyah	CC	102	●	●	●	●	●	●	●	●	●
YE2613-0009	Marib	Hai Al Bahi	SS	33	●	●	●	●	●	●	●	●	●
YE2613-0020	Marib	Jaw Al Naseem Al A'la	SS	48	●	●	●	●	●	●	●	●	●
YE2613-0022	Marib	Al Saqet	SS	66	●	●	●	●	●	●	●	●	●
YE2613-0191	Marib	Qash'a Al Bard	SS	63	●	●	●	●	●	●	●	●	●
YE2613-0260	Marib	Badoun	SS	37	●	●	●	●	●	●	●	●	●
YE2613-0261	Marib	Al Akrameh	SS	76	●	●	●	●	●	●	●	●	●
YE2613-0263	Marib	Al Hani Al A'ala	SS	52	●	●	●	●	●	●	●	●	●
YE2613-0264	Marib	Maarda'a Al Ghwaibi	SS	32	●	●	●	●	●	●	●	●	●
YE2613-0265	Marib	Al Feddi	SS	114	●	●	●	●	●	●	●	●	●
YE2613-0276	Marib	Al Kawlah	SS	139	●	●	●	●	●	●	●	●	●
YE2613-0278	Marib	Al Hawi Al Shamali	SS	177	●	●	●	●	●	●	●	●	●
YE2613-0279	Marib	Al Hawi Al Janoubi	SS	130	●	●	●	●	●	●	●	●	●
YE2613-0281	Marib	Raydan Al Qaseeb	SS	176	●	●	●	●	●	●	●	●	●
YE2613-0282	Marib	Assaqeefah	SS	40	●	●	●	●	●	●	●	●	●
YE2613-0307	Marib	Al Ruwaik	SS	96	●	●	●	●	●	●	●	●	●
YE2601-0293	Majzar	Mehsam al Raeeyah	SS	44	●	●	●	●	●	●	●	●	●
YE2601-0296	Majzar	Al-jafrah Camp	SS	69	●	●	●	●	●	●	●	●	●
YE2601-0299	Majzar	Al Manjurah	SS	58	●	●	●	●	●	●	●	●	●
YE2601-0311	Majzar	Al Ja'dar Camp	SS	52	●	●	●	●	●	●	●	●	●
YE2602-0252	Raghwan	Al Sharhan	CC	19	●	●	●	●	●	●	●	●	●



## Marib Governorate

Site ID	District	Site Name	Site type	Population	Camp Management	Shelter & NFI	Water Access	Sanitation	Health	Food Security	Education	Protection	SITE PRIORITY
YE2602-0254	Raghwah	Al Qaryah Al Olya	CC	41	●	●	●	●	●	●	●	●	●
YE2603-0334	Medghal	Al Wadi	SS	38	●	●	●	●	●	●	●	●	●
YE2604-0346	Harib Al Qaramish	Al Hazm	SS	22	●	●	●	●	●	●	●	●	●
YE2604-0348	Harib Al Qaramish	Al Aqer Al Qariah	SS	100	●	●	●	●	●	●	●	●	●
YE2604-0349	Harib Al Qaramish	Al A'abal	SS	52	●	●	●	●	●	●	●	●	●
YE2604-0352	Harib Al Qaramish	Al Lewa'a	SS	65	●	●	●	●	●	●	●	●	●
YE2604-0353	Harib Al Qaramish	Harrah	SS	55	●	●	●	●	●	●	●	●	●
YE2606-0270	Sirwah	Al Yehya Bin Salem	SS	42	●	●	●	●	●	●	●	●	●
YE2606-0272	Sirwah	Sawaleha Al Haqail	SS	62	●	●	●	●	●	●	●	●	●
YE2606-0283	Sirwah	Assawalha	SS	32	●	●	●	●	●	●	●	●	●
YE2606-0291	Sirwah	Bani dabyan	SS	50	●	●	●	●	●	●	●	●	●
YE2606-0302	Sirwah	Dwaishah Aneshr	SS	75	●	●	●	●	●	●	●	●	●
YE2606-0303	Sirwah	Al Ahmad Mohsen	SS	46	●	●	●	●	●	●	●	●	●
YE2606-0336	Sirwah	Al Nasser Bin Saleh	SS	40	●	●	●	●	●	●	●	●	●
YE2606-0357	Sirwah	Al Adawleh (Al Melh)	CC	75	●	●	●	●	●	●	●	●	●
YE2606-0359	Sirwah	Al Zayed	SS	53	●	●	●	●	●	●	●	●	●
YE2607-0023	Al Jubah	Al Ajamah	SS	71	●	●	●	●	●	●	●	●	●
YE2607-0024	Al Jubah	As Sawm	CC	35	●	●	●	●	●	●	●	●	●
YE2607-0025	Al Jubah	Jaw Khodair	CC	43	●	●	●	●	●	●	●	●	●
YE2607-0026	Al Jubah	Naja'a	CC	78	●	●	●	●	●	●	●	●	●
YE2610-0319	Mahliyah	Mahjab	CC	97	●	●	●	●	●	●	●	●	●
YE2610-0320	Mahliyah	Qaramah	CC	57	●	●	●	●	●	●	●	●	●
YE2610-0337	Mahliyah	Al Amoud'	CC	82	●	●	●	●	●	●	●	●	●
YE2612-0029	Marib City	Maneen Al-Ashraf	CC	133	●	●	●	●	●	●	●	●	●
YE2612-0030	Marib City	Al Faw Al Sharqi	CC	216	●	●	●	●	●	●	●	●	●
YE2612-0031	Marib City	Al Saylah Al Gharbi	CC	250	●	●	●	●	●	●	●	●	●
YE2612-0034	Marib City	Hadad Al Haibla	CC	134	●	●	●	●	●	●	●	●	●



## Marib Governorate

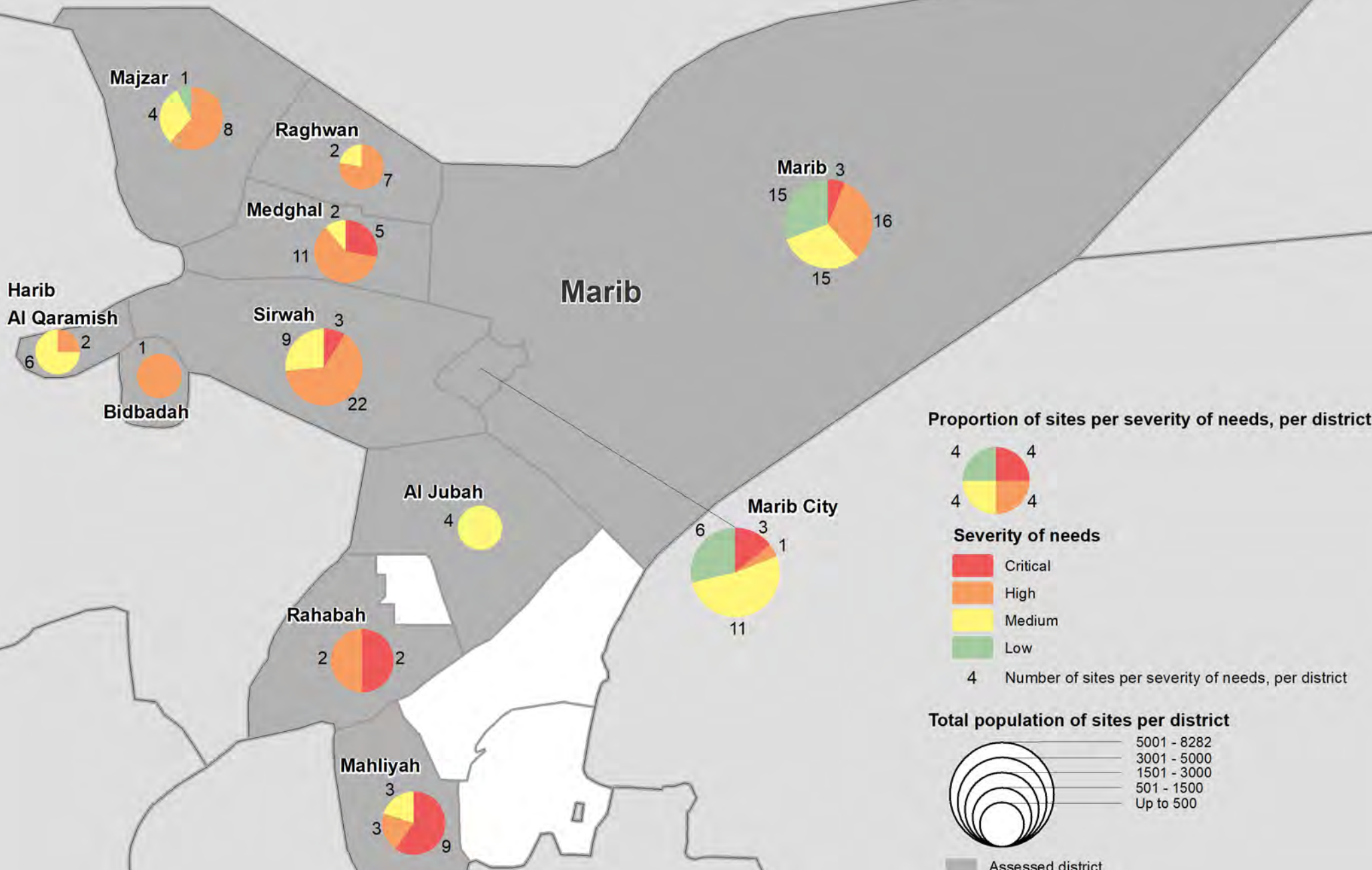
Site ID	District	Site Name	Site type	Population	Camp Management	Shelter & NFI	Water Access	Sanitation	Health	Food Security	Education	Protection	SITE PRIORITY
YE2612-0141	Marib City	Al arashi	SS	50	●	●	●	●	●	●	●	●	●
YE2612-0157	Marib City	Al maydan	CC	81	●	●	●	●	●	●	●	●	●
YE2612-0182	Marib City	Al Mahw Al Sharqi	SS	45	●	●	●	●	●	●	●	●	●
YE2612-0183	Marib City	Near Al Jafeenah	CC	61	●	●	●	●	●	●	●	●	●
YE2612-0184	Marib City	Al-Jaboul	CC	67	●	●	●	●	●	●	●	●	●
YE2612-0196	Marib City	Community College Building	CC	247	●	●	●	●	●	●	●	●	●
YE2612-0304	Marib City	Community College Building	CC	897	●	●	●	●	●	●	●	●	●
YE2612-0356	Marib City	Neer Saba School	CC	90	●	●	●	●	●	●	●	●	●
YE2613-0002	Marib	Al Majouh	CC	38	●	●	●	●	●	●	●	●	●
YE2613-0003	Marib	Hayi Albtaha'a	SS	49	●	●	●	●	●	●	●	●	●
YE2613-0010	Marib	Hai Al Kher	CC	36	●	●	●	●	●	●	●	●	●
YE2613-0021	Marib	Hai Al Haj	SS	62	●	●	●	●	●	●	●	●	●
YE2613-0036	Marib	Al-Raczah	SS	91	●	●	●	●	●	●	●	●	●
YE2613-0037	Marib	Al-Maseil Al-Asfal	SS	53	●	●	●	●	●	●	●	●	●
YE2613-0177	Marib	Al Mansouza	CC	34	●	●	●	●	●	●	●	●	●
YE2613-0178	Marib	Al Marda'a	SS	48	●	●	●	●	●	●	●	●	●
YE2613-0189	Marib	Al Bajash	SS	31	●	●	●	●	●	●	●	●	●
YE2613-0190	Marib	Jaw Al Naseem Al Asfal	SS	43	●	●	●	●	●	●	●	●	●
YE2613-0192	Marib	Ma'ref Al Wadi	SS	36	●	●	●	●	●	●	●	●	●
YE2613-0193	Marib	Al Hadba	SS	30	●	●	●	●	●	●	●	●	●
YE2613-0194	Marib	Hadba'a Al Oshan	SS	48	●	●	●	●	●	●	●	●	●
YE2613-0199	Marib	Al Hadi	SS	47	●	●	●	●	●	●	●	●	●
YE2612-0032	Marib City	Sharikat Alnaft	CC	331	●	●	●	●	●	●	●	●	●
YE2612-0033	Marib City	Al'amn Alsiyasy	CC	246	●	●	●	●	●	●	●	●	●
YE2612-0305	Marib City	Al Hussain	CC	38	●	●	●	●	●	●	●	●	●
YE2613-0001	Marib	Al-Erq	CC	83	●	●	●	●	●	●	●	●	●
YE2613-0014	Marib	Al Hazmah	CC	42	●	●	●	●	●	●	●	●	●



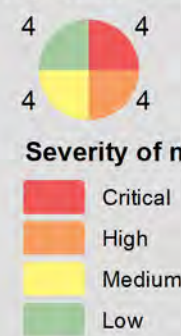
## Marib Governorate

Site ID	District	Site Name	Site type	Population	Camp Management	Shelter & NFI	Water Access	Sanitation	Health	Food Security	Education	Protection	SITE PRIORITY
YE2613-0015	Marib	Salwah	SS	36	●	●	●	●	●	●	●	●	●
YE2613-0027	Marib	Al-Mabad	SS	42	●	●	●	●	●	●	●	●	●
YE2613-0081	Marib	Flaifel	CC	30	●	●	●	●	●	●	●	●	●
YE2613-0082	Marib	Al Ramsah	SS	36	●	●	●	●	●	●	●	●	●
YE2613-0083	Marib	Al Wahshan	SS	43	●	●	●	●	●	●	●	●	●
YE2613-0084	Marib	Al Maseel Kara	CC	42	●	●	●	●	●	●	●	●	●
YE2613-0085	Marib	Alramiluh	SS	54	●	●	●	●	●	●	●	●	●
YE2613-0086	Marib	Al Naqe'ah	SS	48	●	●	●	●	●	●	●	●	●
YE2613-0087	Marib	Al Mekrab	CC	30	●	●	●	●	●	●	●	●	●
YE2613-0174	Marib	Al Harj Al Asfal	SS	48	●	●	●	●	●	●	●	●	●
YE2613-0175	Marib	Al Mahata	SS	49	●	●	●	●	●	●	●	●	●
YE2613-0176	Marib	Al Ghajela	CC	54	●	●	●	●	●	●	●	●	●
YE2613-0179	Marib	Al Lamd	SS	42	●	●	●	●	●	●	●	●	●

# Map 5: Severity of needs in IDP hosting sites in Marib Governorate, per district



Proportion of sites per severity of needs, per district



4 Number of sites per severity of needs, per district

Total population of sites per district



Assessed district  
No sites in district

Note: Pie charts' size represents the total population of sites per district, which is not representative of the total population falling into each category of severity.

## Amran Governorate

Site ID	District	Site Name	Site type	Population	Camp Management	Shelter & NFI	Water Access	Sanitation	Health	Food Security	Education	Protection	SITE PRIORITY
YE2901-0094	Harf Sufyan	Al Turk	CC	100	●	●	●	●	●	●	●	●	●
YE2901-0095	Harf Sufyan	Alhutamuh	CC	50	●	●	●	●	●	●	●	●	●
YE2901-0096	Harf Sufyan	Aljadhma'a	CC	50	●	●	●	●	●	●	●	●	●
YE2901-0097	Harf Sufyan	Alhulul	CC	120	●	●	●	●	●	●	●	●	●
YE2901-0098	Harf Sufyan	Diha'a	CC	75	●	●	●	●	●	●	●	●	●
YE2901-0124	Harf Sufyan	Al Hayrah	CC	175	●	●	●	●	●	●	●	●	●
YE2901-0125	Harf Sufyan	Al Shate'a	CC	99	●	●	●	●	●	●	●	●	●
YE2901-0126	Harf Sufyan	Maqam Dho Tale'a	CC	120	●	●	●	●	●	●	●	●	●
YE2901-0127	Harf Sufyan	Al Ghowl	CC	138	●	●	●	●	●	●	●	●	●
YE2901-0128	Harf Sufyan	Badou Al Jaze'a	CC	100	●	●	●	●	●	●	●	●	●
YE2901-0137	Harf Sufyan	Ghool Al Fars	CC	125	●	●	●	●	●	●	●	●	●
YE2901-0138	Harf Sufyan	Al Hadbeh	CC	76	●	●	●	●	●	●	●	●	●
YE2901-0139	Harf Sufyan	Motak	CC	75	●	●	●	●	●	●	●	●	●
YE2901-0140	Harf Sufyan	Al Jalah	CC	75	●	●	●	●	●	●	●	●	●
YE2901-0143	Harf Sufyan	Al Meshwaf	CC	33	●	●	●	●	●	●	●	●	●
YE2901-0144	Harf Sufyan	IDPs Center in Al Iraq	CC	42	●	●	●	●	●	●	●	●	●
YE2901-0147	Harf Sufyan	IDPs Center in Halahla	CC	30	●	●	●	●	●	●	●	●	●
YE2901-0160	Harf Sufyan	Anqan	CC	60	●	●	●	●	●	●	●	●	●
YE2901-0161	Harf Sufyan	Jeerah	CC	60	●	●	●	●	●	●	●	●	●
YE2901-0162	Harf Sufyan	Alsiryin	SS	60	●	●	●	●	●	●	●	●	●
YE2901-0163	Harf Sufyan	Alnaqe	SS	60	●	●	●	●	●	●	●	●	●
YE2901-0164	Harf Sufyan	Su'ad	SS	57	●	●	●	●	●	●	●	●	●
YE2901-0165	Harf Sufyan	Sakna'a	SS	90	●	●	●	●	●	●	●	●	●
YE2901-0180	Harf Sufyan	Jareez Al A'ala	SS	90	●	●	●	●	●	●	●	●	●
YE2901-0181	Harf Sufyan	Hamdah Beach	SS	60	●	●	●	●	●	●	●	●	●
YE2901-0200	Harf Sufyan	Al Baran Al Asefal	SS	60	●	●	●	●	●	●	●	●	●
YE2901-0201	Harf Sufyan	Jareez Al Asefal	SS	81	●	●	●	●	●	●	●	●	●

## Amran Governorate

Site ID	District	Site Name	Site type	Population	Camp Management	Shelter & NFI	Water Access	Sanitation	Health	Food Security	Education	Protection	SITE PRIORITY
YE2901-0202	Harf Sufyan	Hajeb	SS	81	●	●	●	●	●	●	●	●	●
YE2901-0203	Harf Sufyan	Thal Haidan	CC	76	●	●	●	●	●	●	●	●	●
YE2901-0214	Harf Sufyan	Na'amah	CC	150	●	●	●	●	●	●	●	●	●
YE2901-0215	Harf Sufyan	Thail Qabal	CC	120	●	●	●	●	●	●	●	●	●
YE2901-0217	Harf Sufyan	Al Hajr	CC	75	●	●	●	●	●	●	●	●	●
YE2901-0218	Harf Sufyan	Al Ahadan	CC	50	●	●	●	●	●	●	●	●	●
YE2901-0220	Harf Sufyan	Al Hayaq	CC	50	●	●	●	●	●	●	●	●	●
YE2901-0221	Harf Sufyan	Al Aadi	CC	60	●	●	●	●	●	●	●	●	●
YE2901-0222	Harf Sufyan	Al Ghadeer	CC	50	●	●	●	●	●	●	●	●	●
YE2901-0223	Harf Sufyan	Al Ma'mal	CC	58	●	●	●	●	●	●	●	●	●
YE2901-0224	Harf Sufyan	Al-Shuwa'et	CC	90	●	●	●	●	●	●	●	●	●
YE2901-0227	Harf Sufyan	Khabash IDPs Center	CC	37	●	●	●	●	●	●	●	●	●
YE2901-0240	Harf Sufyan	Habasheh	CC	75	●	●	●	●	●	●	●	●	●
YE2901-0241	Harf Sufyan	Al Rabqan	CC	124	●	●	●	●	●	●	●	●	●
YE2901-0242	Harf Sufyan	Al Hadba Al Bayda'a	CC	175	●	●	●	●	●	●	●	●	●
YE2901-0243	Harf Sufyan	Al Molazem	CC	50	●	●	●	●	●	●	●	●	●
YE2901-0244	Harf Sufyan	Al Shaq	CC	175	●	●	●	●	●	●	●	●	●
YE2902-0056	Huth	Aneb Nazeheen	CC	115	●	●	●	●	●	●	●	●	●
YE2902-0058	Huth	Khamery Nazeheen	CC	65	●	●	●	●	●	●	●	●	●
YE2902-0059	Huth	Dashm Nazeheen	SS	163	●	●	●	●	●	●	●	●	●
YE2902-0060	Huth	Husson Nazeheen	CC	219	●	●	●	●	●	●	●	●	●
YE2902-0079	Huth	Al Bayda'a Camp	SS	400	●	●	●	●	●	●	●	●	●
YE2902-0080	Huth	Hawth Camp	SS	2030	●	●	●	●	●	●	●	●	●
YE2902-0106	Huth	Al-Mandhar	CC	64	●	●	●	●	●	●	●	●	●
YE2902-0107	Huth	Al-Qeran	CC	57	●	●	●	●	●	●	●	●	●
YE2902-0132	Huth	Al-Thawrein	CC	63	●	●	●	●	●	●	●	●	●
YE2902-0133	Huth	Al-Juraf	CC	49	●	●	●	●	●	●	●	●	●



## Amran Governorate

Site ID	District	Site Name	Site type	Population	Camp Management	Shelter & NFI	Water Access	Sanitation	Health	Food Security	Education	Protection	SITE PRIORITY
YE2903-0119	Al Ashah	Habta'a	CC	120	●	●	●	●	●	●	●	●	●
YE2903-0123	Al Ashah	Al-Oshah Badw Ruhah	CC	120	●	●	●	●	●	●	●	●	●
YE2903-0166	Al Ashah	Al Fardat	CC	80	●	●	●	●	●	●	●	●	●
YE2903-0168	Al Ashah	Al Haija	CC	105	●	●	●	●	●	●	●	●	●
YE2903-0169	Al Ashah	Badou Awama'a	CC	180	●	●	●	●	●	●	●	●	●
YE2904-0041	Al Qaflah	Al Shaqb	SS	129	●	●	●	●	●	●	●	●	●
YE2904-0198	Al Qaflah	Al Majza'a Camp	SS	56	●	●	●	●	●	●	●	●	●
YE2906-0130	Al Madan	Mefkhath Camp	SS	272	●	●	●	●	●	●	●	●	●
YE2907-0028	Suwayr	Al Zala'a	CC	220	●	●	●	●	●	●	●	●	●
YE2907-0063	Suwayr	Al Methmar Gathering	CC	42	●	●	●	●	●	●	●	●	●
YE2907-0065	Suwayr	Al Sawyer	CC	61	●	●	●	●	●	●	●	●	●
YE2907-0101	Suwayr	Sha'b Al Shami	CC	390	●	●	●	●	●	●	●	●	●
YE2907-0102	Suwayr	Ghathyah	CC	425	●	●	●	●	●	●	●	●	●
YE2907-0103	Suwayr	Qaflat Kabas	CC	385	●	●	●	●	●	●	●	●	●
YE2907-0104	Suwayr	Bakan	CC	305	●	●	●	●	●	●	●	●	●
YE2907-0105	Suwayr	Al Mezreb	CC	376	●	●	●	●	●	●	●	●	●
YE2907-0108	Suwayr	Al Ghadeer	CC	343	●	●	●	●	●	●	●	●	●
YE2907-0109	Suwayr	Manjarat Al Shameyah Wal Yamaneyah	CC	380	●	●	●	●	●	●	●	●	●
YE2907-0204	Suwayr	Al Hajjah	CC	210	●	●	●	●	●	●	●	●	●
YE2907-0205	Suwayr	Wasel	CC	195	●	●	●	●	●	●	●	●	●
YE2907-0206	Suwayr	Al Maarakha	CC	270	●	●	●	●	●	●	●	●	●
YE2907-0207	Suwayr	Souq Sheeb	CC	184	●	●	●	●	●	●	●	●	●
YE2907-0208	Suwayr	Waqeez	CC	133	●	●	●	●	●	●	●	●	●
YE2907-0209	Suwayr	Al Sawdah-flaih	CC	182	●	●	●	●	●	●	●	●	●
YE2908-0053	Habur Zulaymah	Jabal Ghawas	CC	240	●	●	●	●	●	●	●	●	●
YE2908-0054	Habur Zulaymah	Al Masna'a	CC	170	●	●	●	●	●	●	●	●	●
YE2908-0072	Habur Zulaymah	Al Dhihar	CC	224	●	●	●	●	●	●	●	●	●

## Amran Governorate

Site ID	District	Site Name	Site type	Population	Camp Management	Shelter & NFI	Water Access	Sanitation	Health	Food Security	Education	Protection	SITE PRIORITY
YE2908-0073	Habur Zulaymah	Bet Al Kharem	CC	210	●	●	●	●	●	●	●	●	●
YE2908-0074	Habur Zulaymah	Al Musallah	CC	200	●	●	●	●	●	●	●	●	●
YE2908-0075	Habur Zulaymah	Al Gharb	CC	210	●	●	●	●	●	●	●	●	●
YE2908-0076	Habur Zulaymah	Al Meswah	CC	200	●	●	●	●	●	●	●	●	●
YE2908-0077	Habur Zulaymah	Al Hejrah	CC	210	●	●	●	●	●	●	●	●	●
YE2908-0078	Habur Zulaymah	Al Merkham	CC	170	●	●	●	●	●	●	●	●	●
YE2908-0134	Habur Zulaymah	Al Ramadah	CC	174	●	●	●	●	●	●	●	●	●
YE2910-0117	Kharif	New Market	CC	115	●	●	●	●	●	●	●	●	●
YE2915-0011	Amran	Al Tahseen Camp	SS	34	●	●	●	●	●	●	●	●	●
YE2915-0012	Amran	Al Smood Lane	SS	30	●	●	●	●	●	●	●	●	●
YE2915-0013	Amran	Al Lail Market	SS	65	●	●	●	●	●	●	●	●	●
YE2915-0131	Amran	Eastren Hadba	CC	184	●	●	●	●	●	●	●	●	●
YE2918-0006	Iyal Surayh	Sahb	CC	25	●	●	●	●	●	●	●	●	●
YE2918-0092	Iyal Surayh	Al Hayt Al Esheh	CC	84	●	●	●	●	●	●	●	●	●
YE2918-0112	Iyal Surayh	Qahal Al Jama'a / Hay Al Jameah	CC	152	●	●	●	●	●	●	●	●	●
YE2918-0113	Iyal Surayh	Adan Tabet Al Sawdah	CC	112	●	●	●	●	●	●	●	●	●
YE2919-0089	Khamir	Bet Al Mashreqi Camp School	CC	50	●	●	●	●	●	●	●	●	●
YE2919-0091	Khamir	Khamir University	CC	42	●	●	●	●	●	●	●	●	●
YE2920-0045	Bani Suraim	Bet Al Sham	SS	48	●	●	●	●	●	●	●	●	●
YE2901-0044	Harf Sufyan	Al Muhamasheen Center	CC	33	●	●	●	●	●	●	●	●	●
YE2901-0055	Harf Sufyan	Al-Jobjob	CC	35	●	●	●	●	●	●	●	●	●
YE2901-0093	Harf Sufyan	Qabl	CC	180	●	●	●	●	●	●	●	●	●
YE2901-0145	Harf Sufyan	IDPs Center in Qadabah	CC	25	●	●	●	●	●	●	●	●	●
YE2901-0146	Harf Sufyan	IDPs Center in Al Masba'a	CC	40	●	●	●	●	●	●	●	●	●
YE2901-0150	Harf Sufyan	Al Khamshosh	CC	29	●	●	●	●	●	●	●	●	●
YE2901-0211	Harf Sufyan	Ateba'a	CC	34	●	●	●	●	●	●	●	●	●
YE2901-0213	Harf Sufyan	IDPs Center in Al Batnah	CC	52	●	●	●	●	●	●	●	●	●



## Amran Governorate

Site ID	District	Site Name	Site type	Population	Camp Management	Shelter & NFI	Water Access	Sanitation	Health	Food Security	Education	Protection	SITE PRIORITY
YE2901-0228	Harf Sufyan	Tho Sheli IDPs Center	CC	37	●	●	●	●	●	●	●	●	●
YE2901-0231	Harf Sufyan	Al Hadlan IDPs Center	CC	32	●	●	●	●	●	●	●	●	●
YE2901-0233	Harf Sufyan	Baja'a IDPs Center	CC	23	●	●	●	●	●	●	●	●	●
YE2901-0235	Harf Sufyan	Almanaseer Dahma IDPs Center	CC	38	●	●	●	●	●	●	●	●	●
YE2901-0236	Harf Sufyan	Ateba'a IDPs Center	CC	25	●	●	●	●	●	●	●	●	●
YE2902-0016	Huth	Al Hoson	CC	35	●	●	●	●	●	●	●	●	●
YE2902-0017	Huth	Al Hajla'a IDPs	CC	56	●	●	●	●	●	●	●	●	●
YE2902-0018	Huth	Al Qamra	SS	158	●	●	●	●	●	●	●	●	●
YE2903-0120	Al Ashah	Hadabuh Mutie	CC	45	●	●	●	●	●	●	●	●	●
YE2903-0121	Al Ashah	Beelqan	CC	220	●	●	●	●	●	●	●	●	●
YE2903-0129	Al Ashah	Qarhad	CC	160	●	●	●	●	●	●	●	●	●
YE2903-0167	Al Ashah	Al Akem	CC	140	●	●	●	●	●	●	●	●	●
YE2903-0170	Al Ashah	Ghareeb Al Najd	CC	90	●	●	●	●	●	●	●	●	●
YE2904-0046	Al Qaflah	Al Mekhdara Camp	SS	196	●	●	●	●	●	●	●	●	●
YE2904-0048	Al Qaflah	Al Skaibat Market Camp	SS	81	●	●	●	●	●	●	●	●	●
YE2904-0249	Al Qaflah	Bayt Al Sharhi	SS	70	●	●	●	●	●	●	●	●	●
YE2907-0061	Suwayr	Al Mashareeq	CC	140	●	●	●	●	●	●	●	●	●
YE2907-0062	Suwayr	Homaidha	CC	82	●	●	●	●	●	●	●	●	●
YE2907-0064	Suwayr	Al Samsarah Al Alya'a	CC	59	●	●	●	●	●	●	●	●	●
YE2907-0066	Suwayr	Eastren Hadbah	CC	72	●	●	●	●	●	●	●	●	●
YE2907-0067	Suwayr	Hadbah Al Raghwani	CC	103	●	●	●	●	●	●	●	●	●
YE2907-0099	Suwayr	Tho Qazan	CC	74	●	●	●	●	●	●	●	●	●
YE2907-0100	Suwayr	Wadi Al Adaba	CC	71	●	●	●	●	●	●	●	●	●
YE2907-0172	Suwayr	Al Hammah	CC	33	●	●	●	●	●	●	●	●	●
YE2907-0187	Suwayr	Ghaitha Center	CC	54	●	●	●	●	●	●	●	●	●
YE2907-0365	Suwayr	Abu Seraj	CC	115	●	●	●	●	●	●	●	●	●
YE2908-0035	Habur Zulaymah	Habour	CC	490	●	●	●	●	●	●	●	●	●

## Amran Governorate

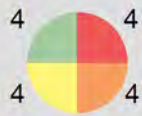
Site ID	District	Site Name	Site type	Population	Camp Management	Shelter & NFI	Water Access	Sanitation	Health	Food Security	Education	Protection	SITE PRIORITY
YE2908-0052	Habur Zulaymah	Al Madayer	CC	420	●	●	●	●	●	●	●	●	●
YE2908-0158	Habur Zulaymah	Haithah	CC	1222	●	●	●	●	●	●	●	●	●
YE2908-0159	Habur Zulaymah	Al Khaleq	CC	951	●	●	●	●	●	●	●	●	●
YE2908-0226	Habur Zulaymah	Al Mahattah	CC	775	●	●	●	●	●	●	●	●	●
YE2908-0239	Habur Zulaymah	Al Ma'ali	CC	481	●	●	●	●	●	●	●	●	●
YE2908-0245	Habur Zulaymah	Al Masarha	CC	573	●	●	●	●	●	●	●	●	●
YE2908-0246	Habur Zulaymah	Bani Al Thabi	CC	529	●	●	●	●	●	●	●	●	●
YE2908-0248	Habur Zulaymah	Al Najd	CC	593	●	●	●	●	●	●	●	●	●
YE2908-0363	Habur Zulaymah	Al Sayah	CC	240	●	●	●	●	●	●	●	●	●
YE2911-0043	Raydah	Al Jahein Camp	SS	460	●	●	●	●	●	●	●	●	●
YE2911-0135	Raydah	Harih Almutrah	CC	28	●	●	●	●	●	●	●	●	●
YE2915-0173	Amran	Aldarpaeen	CC	898	●	●	●	●	●	●	●	●	●
YE2917-0049	Thula	Old Thala'a Hote-bab Al Fardha	CC	31	●	●	●	●	●	●	●	●	●
YE2918-0195	Iyal Surayh	Bani Abd / Al Wehdeh Al Seheyeh Lane	CC	247	●	●	●	●	●	●	●	●	●
YE2918-0197	Iyal Surayh	Sahb Market Lane	CC	224	●	●	●	●	●	●	●	●	●
YE2919-0050	Khamir	Health Unity Bet Al Anez	CC	29	●	●	●	●	●	●	●	●	●
YE2919-0051	Khamir	Ibn Al Mobarak Bet Al Wada'e School	CC	34	●	●	●	●	●	●	●	●	●
YE2919-0088	Khamir	Dahadh Camp	SS	2940	●	●	●	●	●	●	●	●	●
YE2919-0110	Khamir	Obaida Bin Al Jarrah Kheran School	CC	23	●	●	●	●	●	●	●	●	●
YE2919-0111	Khamir	Al Wehdah Al Seheyah Bayt Dawood	CC	29	●	●	●	●	●	●	●	●	●
YE2919-0114	Khamir	The Agricultural Compound Building	CC	36	●	●	●	●	●	●	●	●	●
YE2919-0115	Khamir	Al Fath School in Asafah	CC	41	●	●	●	●	●	●	●	●	●
YE2919-0116	Khamir	Bayt dawood School	CC	28	●	●	●	●	●	●	●	●	●
YE2919-0118	Khamir	Al Wakfah Bilal Ben Rabah School	CC	33	●	●	●	●	●	●	●	●	●
YE2919-0225	Khamir	Gathering Of Jarn Bet Al Qobai'e	SS	70	●	●	●	●	●	●	●	●	●
YE2901-0142	Harf Sufyan	Al Mjdarah	CC	62	●	●	●	●	●	●	●	●	●
YE2901-0148	Harf Sufyan	Al Baqa'ah	CC	35	●	●	●	●	●	●	●	●	●

## Amran Governorate

Site ID	District	Site Name	Site type	Population	Camp Management	Shelter & NFI	Water Access	Sanitation	Health	Food Security	Education	Protection	SITE PRIORITY
YE2901-0210	Harf Sufyan	Alsora IDPs Center	CC	40	●	●	●	●	●	●	●	●	●
YE2901-0212	Harf Sufyan	Abu Sulaiman IDPs Center	CC	40	●	●	●	●	●	●	●	●	●
YE2901-0229	Harf Sufyan	IDPs Center in Al Majza'a	CC	52	●	●	●	●	●	●	●	●	●
YE2901-0230	Harf Sufyan	Ayan Al A'Ali IDPs Center	CC	32	●	●	●	●	●	●	●	●	●
YE2901-0232	Harf Sufyan	Darb Zaid IDPs Center	CC	30	●	●	●	●	●	●	●	●	●
YE2901-0234	Harf Sufyan	Reek IDPs Center	CC	35	●	●	●	●	●	●	●	●	●
YE2902-0057	Huth	Al Matar Airport	CC	159	●	●	●	●	●	●	●	●	●
YE2903-0122	Al Ashah	Al-Oshah	CC	180	●	●	●	●	●	●	●	●	●
YE2904-0039	Al Qafrah	Ber Atheleh	SS	105	●	●	●	●	●	●	●	●	●
YE2904-0040	Al Qafrah	Al Bastah	CC	253	●	●	●	●	●	●	●	●	●
YE2904-0042	Al Qafrah	Al-Mashehad	CC	258	●	●	●	●	●	●	●	●	●
YE2904-0136	Al Qafrah	Beair Labn	SS	490	●	●	●	●	●	●	●	●	●
YE2904-0149	Al Qafrah	Sharha Camp	SS	126	●	●	●	●	●	●	●	●	●
YE2907-0171	Suwayr	Sawmal Al Awsat	CC	49	●	●	●	●	●	●	●	●	●
YE2907-0188	Suwayr	Al Mafaqee'a	CC	69	●	●	●	●	●	●	●	●	●
YE2907-0364	Suwayr	Qazan	CC	75	●	●	●	●	●	●	●	●	●
YE2907-0366	Suwayr	Al Aqar Center	CC	117	●	●	●	●	●	●	●	●	●
YE2911-0047	Raydah	Al Ma'aredh Saif Camp	SS	373	●	●	●	●	●	●	●	●	●

# Map 6: Severity of needs in IDP hosting sites in Amran Governorate, per district

### Proportion of sites per severity of needs, per district



### Severity of needs



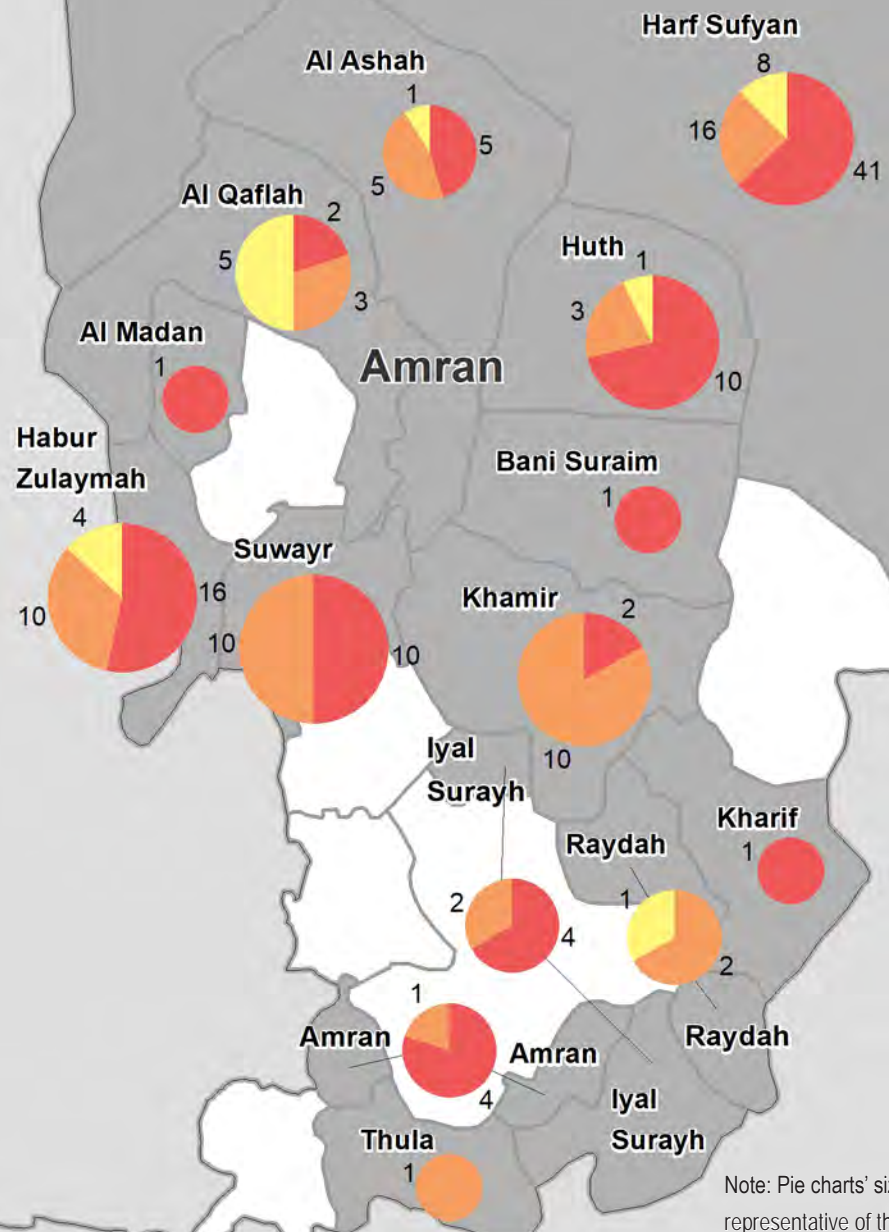
4 Number of sites per severity of needs, per district

### Total population of sites per district



- 5001 - 8282
- 3001 - 5000
- 1501 - 3000
- 501 - 1500
- Up to 500

- Assessed district
- No sites in district



Note: Pie charts' size represents the total population of sites per district, which is not representative of the total population falling into each category of severity.

# IDP Hosting Site Baseline Assessment Comparative Overview

YEMEN: Abyan, Aden, Al Dhale'e, Al Maharah,  
Hadramaut, Ibb, Lahj, Shabwah, Socotra, Taizz

JUNE - AUGUST 2017

# Summary

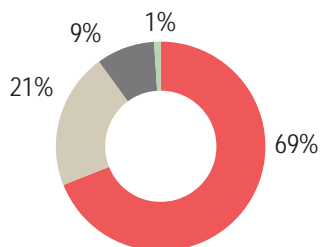
The findings presented below are indicative of all assessed sites in ten governorates (Abyan, Aden, Al Dhale'e, Al Maharah, Hadramaut, Ibb, Lahj, Shabwah, Socotra, Taizz). Percentage figures are calculated on the basis of all sites assessed across the ten governorates, unless stated otherwise.

## Overview

# assessed IDP hosting sites:	318
- Collective centres	215
- Spontaneous settlement	103
# individuals in assessed sites #	37,848
households in assessed sites	7,345

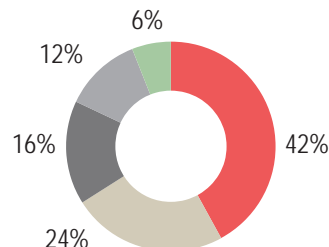
## Key findings

Site management type



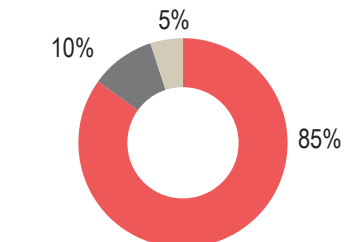
- No management
- Private / Voluntary
- Government/Local Authorities
- Other

Rent agreement



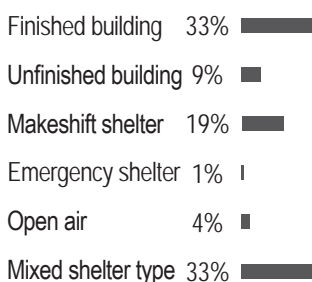
- No agreement
- Oral without local witness
- Owner not known
- Oral with local witness
- Written agreement

Reasons for not returning to place of origin for majority of IDPs

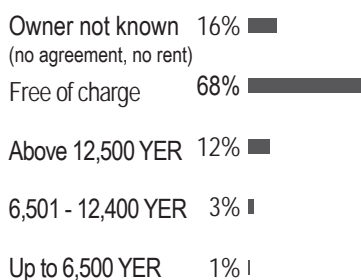


- No stability in place of origin
- House damaged / destroyed / occupied
- Other

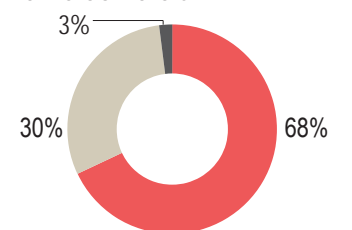
Shelter typology



Rent payment



Most common intentions for next 3 months



- Stay in site
- Return to place of origin
- Move to another location in governorate

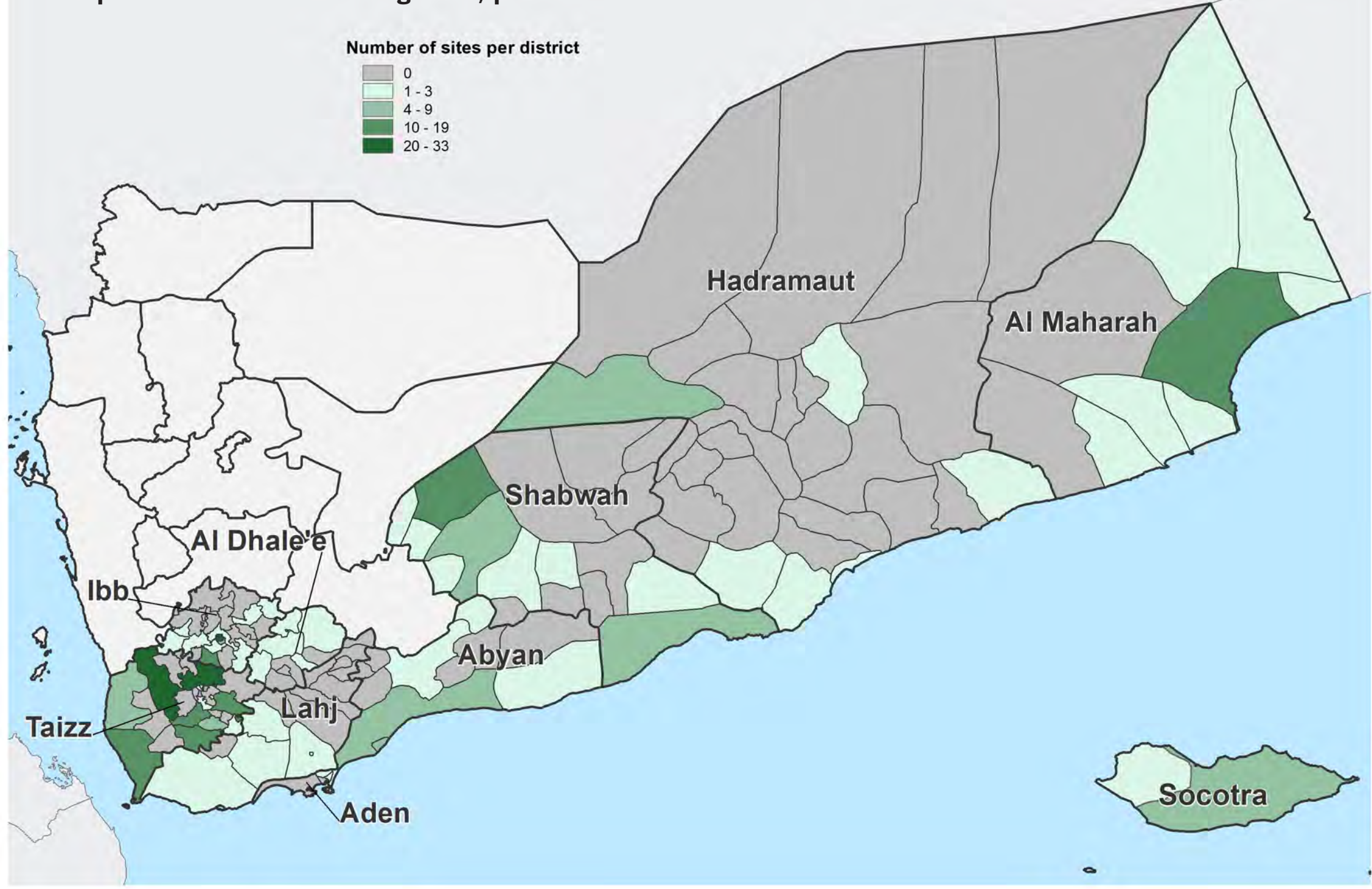

## Concerns present in the sites, per governorate

	Abyan	Aden	Al Dhale'e	Al Maharah	Hadramaut	Ibb	Lahj	Shabwah	Socotra	Taizz
<b>total number of sites</b>	12	5	9	29	19	56	14	37	5	132
<b># collective centres</b>	6	4	8	29	6	48	7	26	2	79
<b># spontaneous settlement</b>	6	1	1	0	13	8	7	11	3	53
% of sites with no management	67%	60%	56%	100%	74%	20%	21%	97%	20%	83%
% of sites with IDPs in open air or makeshift/emergency shelter	50%	40%	11%	0%	16%	0%	21%	49%	0%	28%
% of sites reporting water shortages	83%	60%	78%	52%	63%	70%	79%	92%	100%	83%
% of sites with no latrines	25%	20%	44%	10%	84%	66%	36%	27%	20%	33%
% of sites with no showers	17%	0%	33%	52%	84%	57%	36%	24%	20%	31%
% of sites with poor wiring or no electricity	83%	80%	89%	86%	79%	95%	100%	100%	100%	99%
% of sites with not separated family spaces	50%	0%	11%	0%	26%	48%	64%	8%	0%	42%
% of sites with mine risk reported	25%	20%	0%	0%	5%	0%	14%	43%	0%	0%
% of sites with no primary healthcare provider	8%	0%	11%	0%	42%	13%	43%	38%	80%	23%
% of sites where majority of IDPs do not eat 3 meals a day	42%	60%	11%	0%	11%	32%	57%	76%	60%	57%

Scale: Less than 25% (Green), 25% - 50% (Orange), Above 50% (Red)

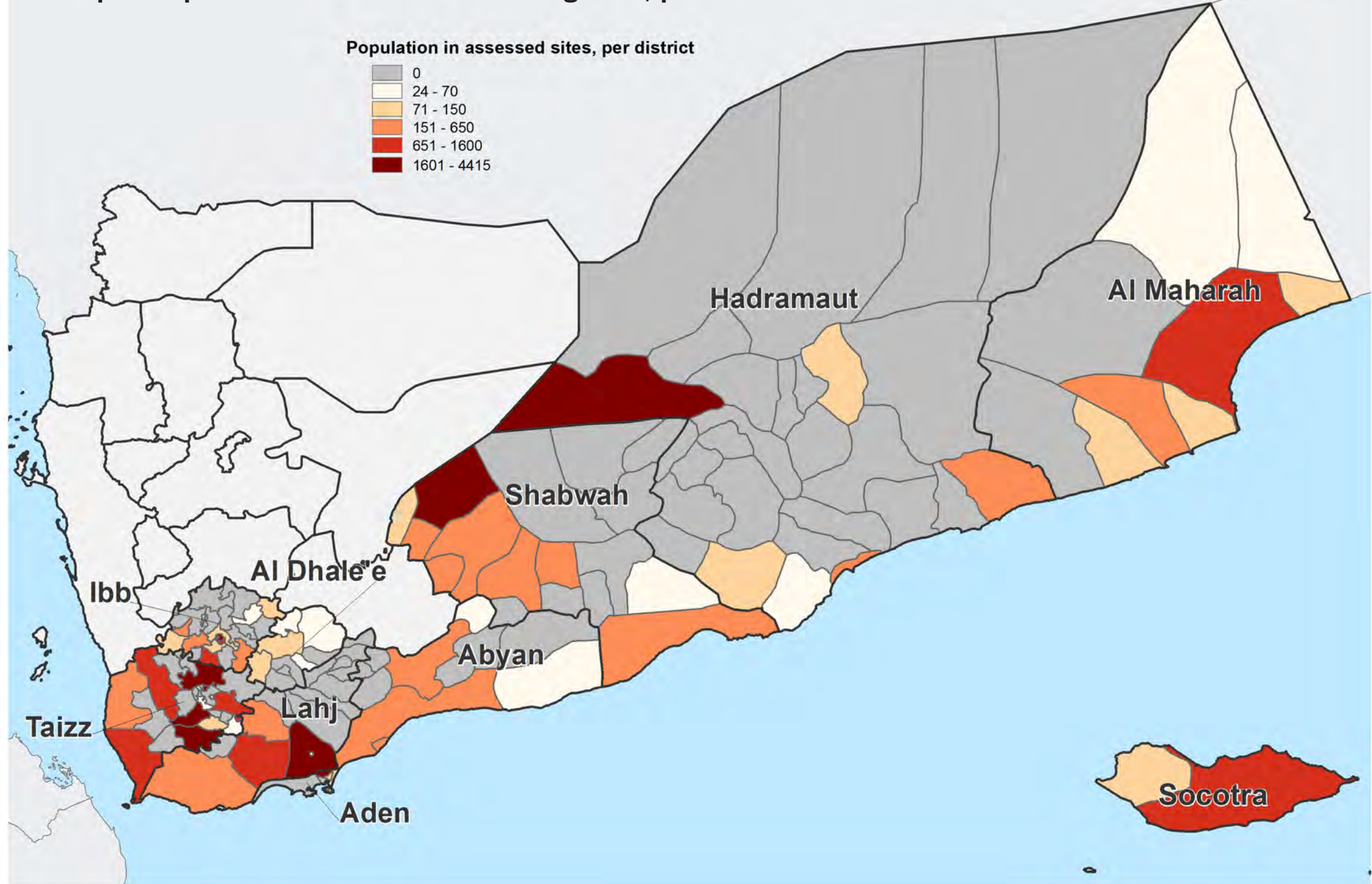
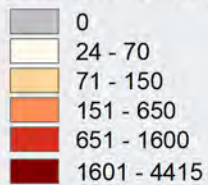


Map 1: Assessed IDP hosting sites, per district



### Map 2: Population of assessed IDP hosting sites, per district

Population in assessed sites, per district



### Map 3: IDP hosting sites under management in Ibb and Al Dhale'e governorates, per district

Percentage of sites per district

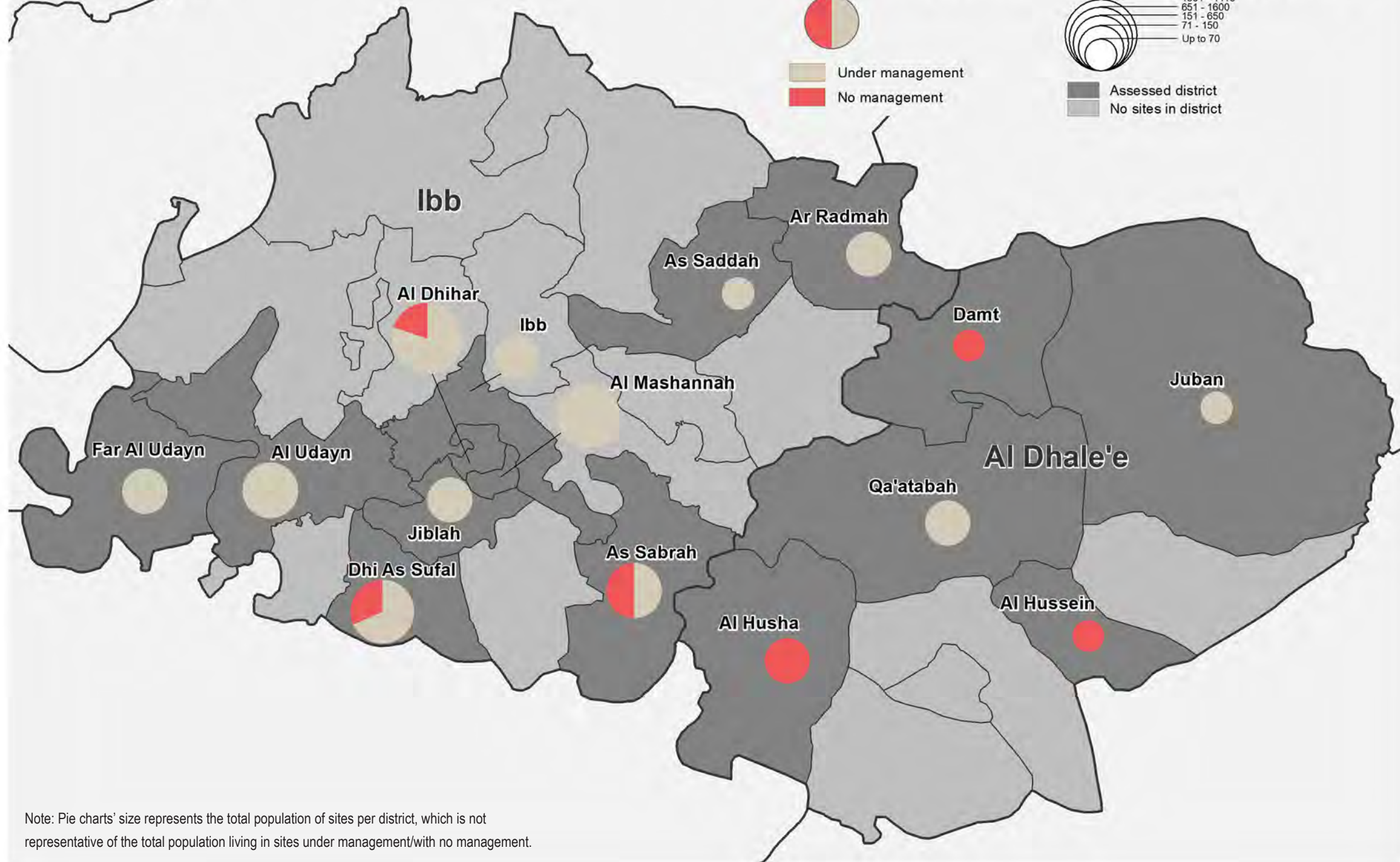


Under management  
No management

Total population of sites per district

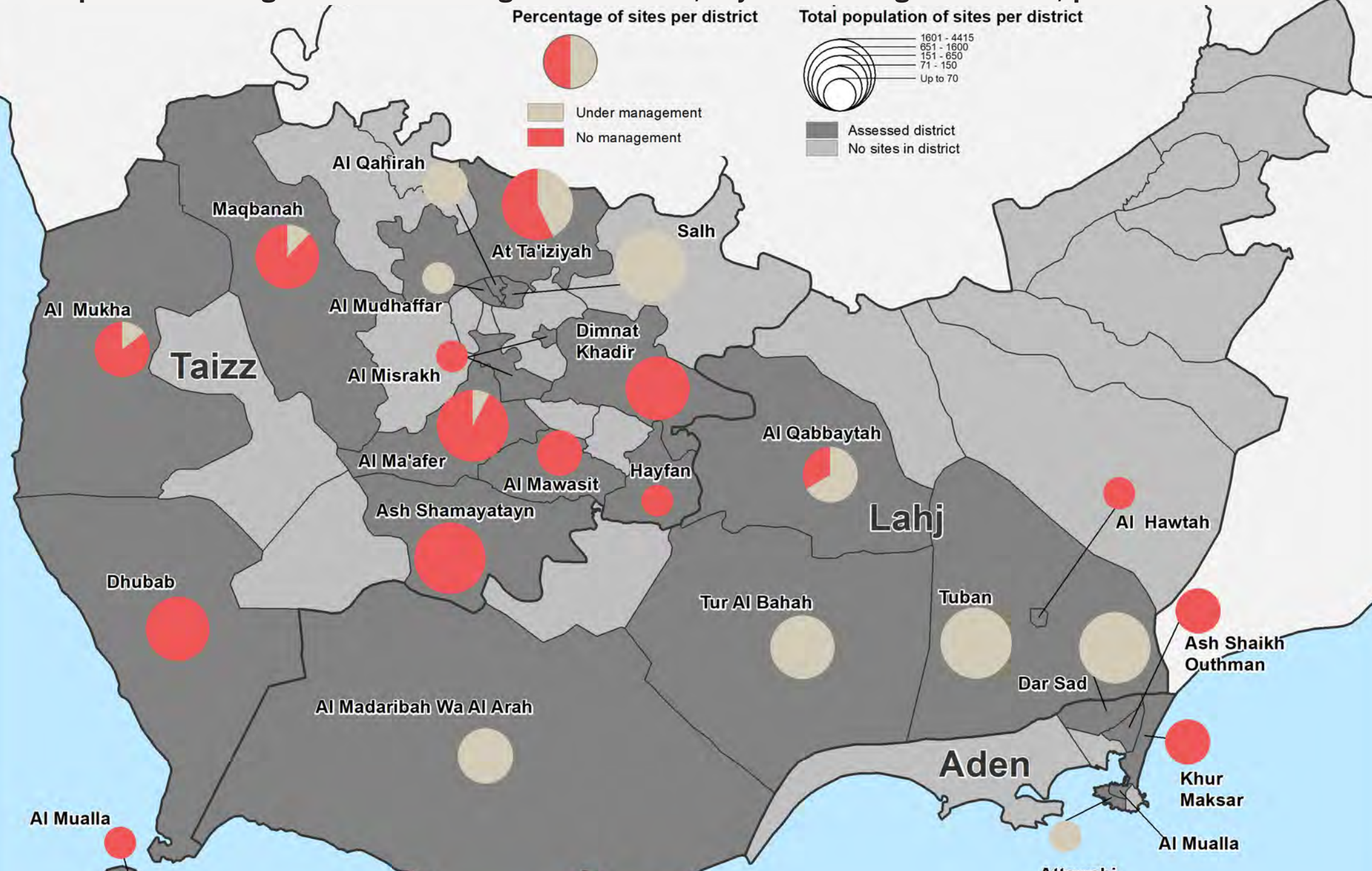


Assessed district  
No sites in district



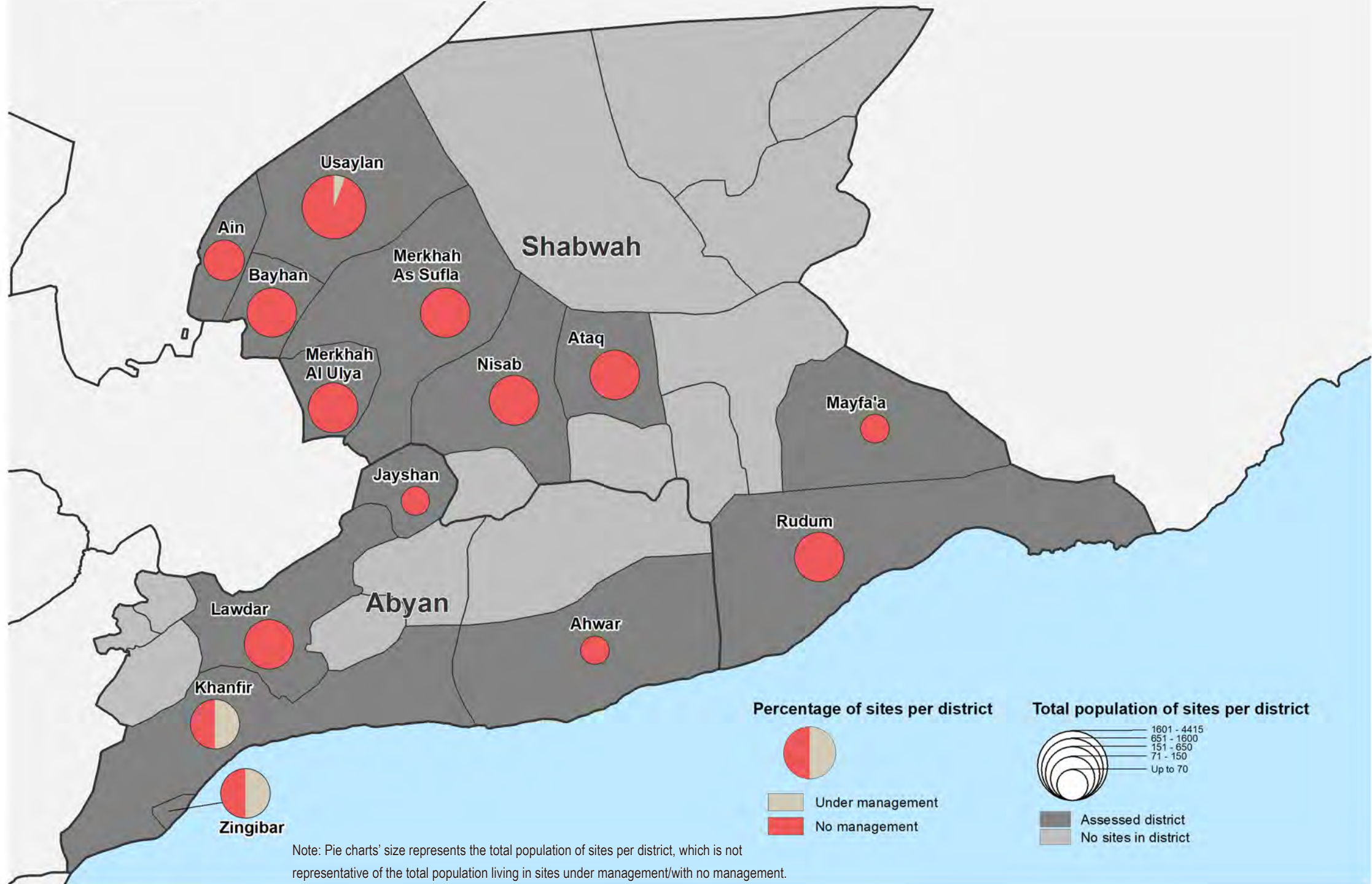
Note: Pie charts' size represents the total population of sites per district, which is not representative of the total population living in sites under management/with no management.

# Map 4: IDP hosting sites under management in Taizz, Lajh and Aden governorates, per district



Note: Pie charts' size represents the total population of sites per district, which is not representative of the total population living in sites under management/with no management.

Map 5: IDP hosting sites under management in Shabwah and Abyan governorates, per district



Note: Pie charts' size represents the total population of sites per district, which is not representative of the total population living in sites under management/with no management.

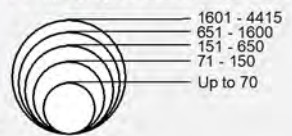
# Map 6: IDP hosting sites under management in Hadramaut, Al Maharah and Socotra governorates, per district

Percentage of sites per district

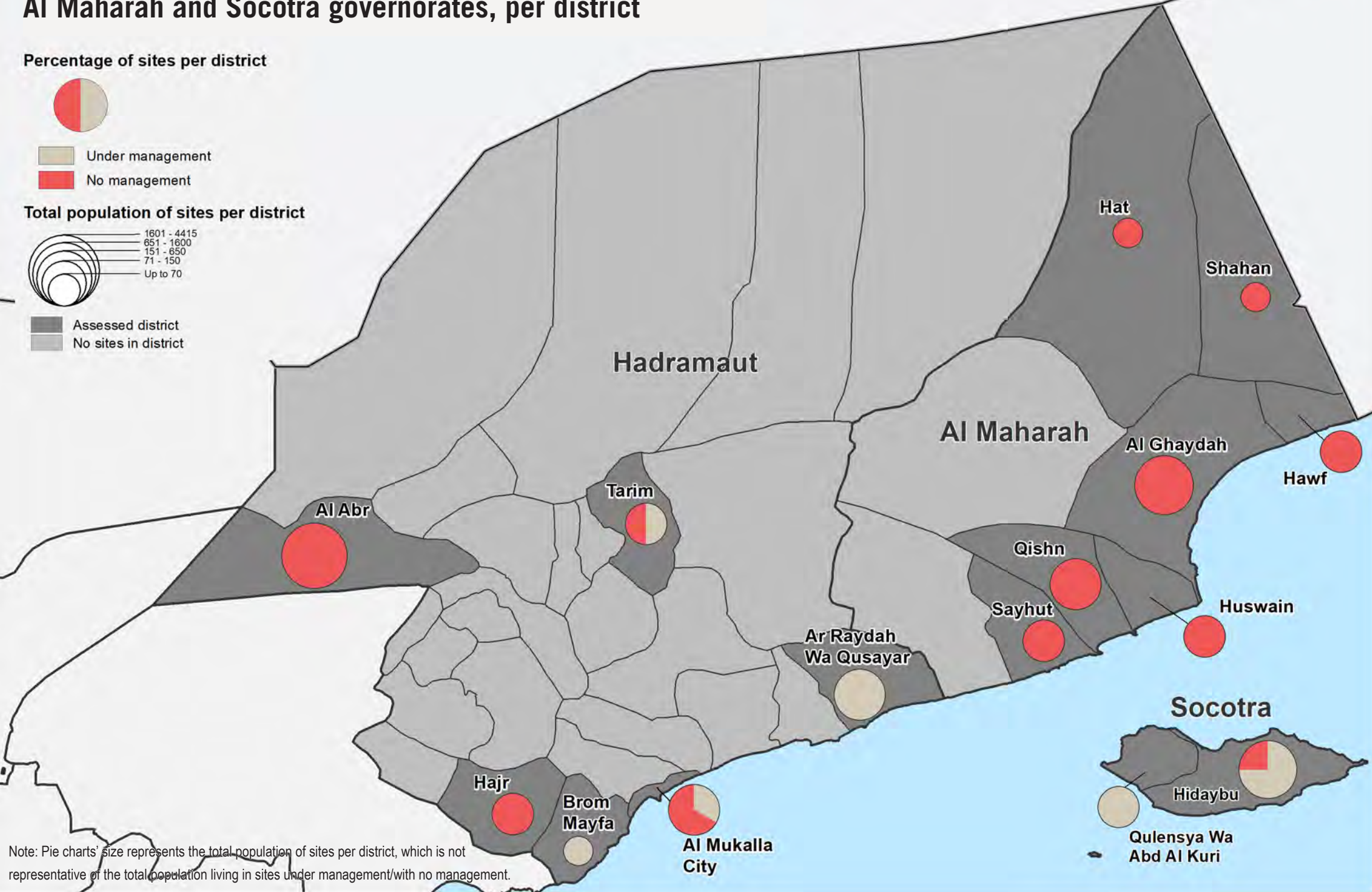


- Under management
- No management

Total population of sites per district

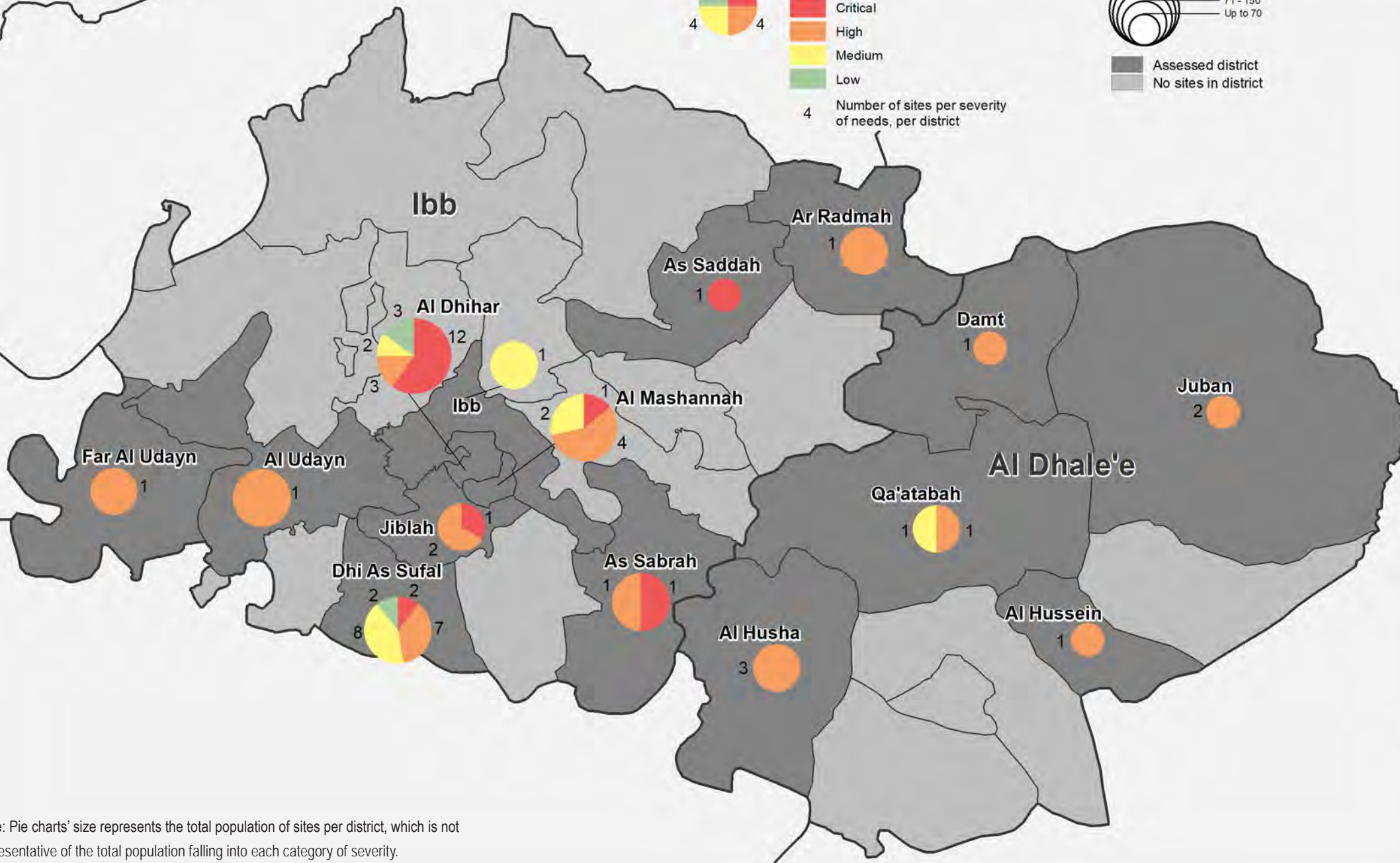



- Assessed district
- No sites in district



Note: Pie charts' size represents the total population of sites per district, which is not representative of the total population living in sites under management/with no management.

Map 7: Severity of needs in IDP hosting sites in Ibb and Al Dhale'e governorates, per district



Note: Pie charts' size represents the total population of sites per district, which is not representative of the total population falling into each category of severity.

## Al Dhale'e Governorate

Site ID	District	Site Name	Site type	Population	Camp Management	Shelter & NFI	Water Access	Sanitation	Health	Food Security	Education	Protection	SITE PRIORITY
YE3009-632	Al Husha	13 July School	CC	28	●	●	●	●	●	●	●	●	●
YE3009-597	Al Husha	Raqb Saif	CC	47	●	●	●	●	●	●	●	●	●
YE3009-633	Al Husha	Sultan Al Hudhaifi Building	CC	28	●	●	●	●	●	●	●	●	●
YE3005-666	Al Hussein	Sooq Huswain	CC	37	●	●	●	●	●	●	●	●	●
YE3002-631	Damt	Nashwan Primary School	CC	34	●	●	●	●	●	●	●	●	●
YE3001-583	Juban	Al Sooq Al Qadeem	CC	27	●	●	●	●	●	●	●	●	●
YE3001-630	Juban	Sharq Al Madeenah	SS	33	●	●	●	●	●	●	●	●	●
YE3003-664	Qa'atabah	Ali Samakah Building	CC	49	●	●	●	●	●	●	●	●	●
YE3003-665	Qa'atabah	Abbas Al Durweesh Building	CC	46	●	●	●	●	●	●	●	●	●

## Ibb Governorate

Site ID	District	Site Name	Site type	Population	Camp Management	Shelter & NFI	Water Access	Sanitation	Health	Food Security	Education	Protection	SITE PRIORITY
YE1119-412	Al Dhihar	Ahwal Ramadhan	CC	62	●	●	●	●	●	●	●	●	●
YE1119-419	Al Dhihar	Akamat Assa'fani(A)	CC	89	●	●	●	●	●	●	●	●	●
YE1119-422	Al Dhihar	Akamat Assa'fani(B)	SS	94	●	●	●	●	●	●	●	●	●
YE1119-420	Al Dhihar	Akamat Assa'fani(C)	CC	48	●	●	●	●	●	●	●	●	●
YE1119-421	Al Dhihar	Akamat Assa'fani(D)	CC	80	●	●	●	●	●	●	●	●	●
YE1119-423	Al Dhihar	Akamat Assa'fani(E)	CC	48	●	●	●	●	●	●	●	●	●
YE1119-414	Al Dhihar	Akamat Assa'fani(F)	CC	68	●	●	●	●	●	●	●	●	●
YE1119-424	Al Dhihar	Akamat Assa'fani(G)	CC	21	●	●	●	●	●	●	●	●	●
YE1119-410	Al Dhihar	Al Subul Center	SS	111	●	●	●	●	●	●	●	●	●
YE1119-446	Al Dhihar	Building beside Al Rahmah Mosque	CC	41	●	●	●	●	●	●	●	●	●
YE1119-445	Al Dhihar	No Name	CC	113	●	●	●	●	●	●	●	●	●



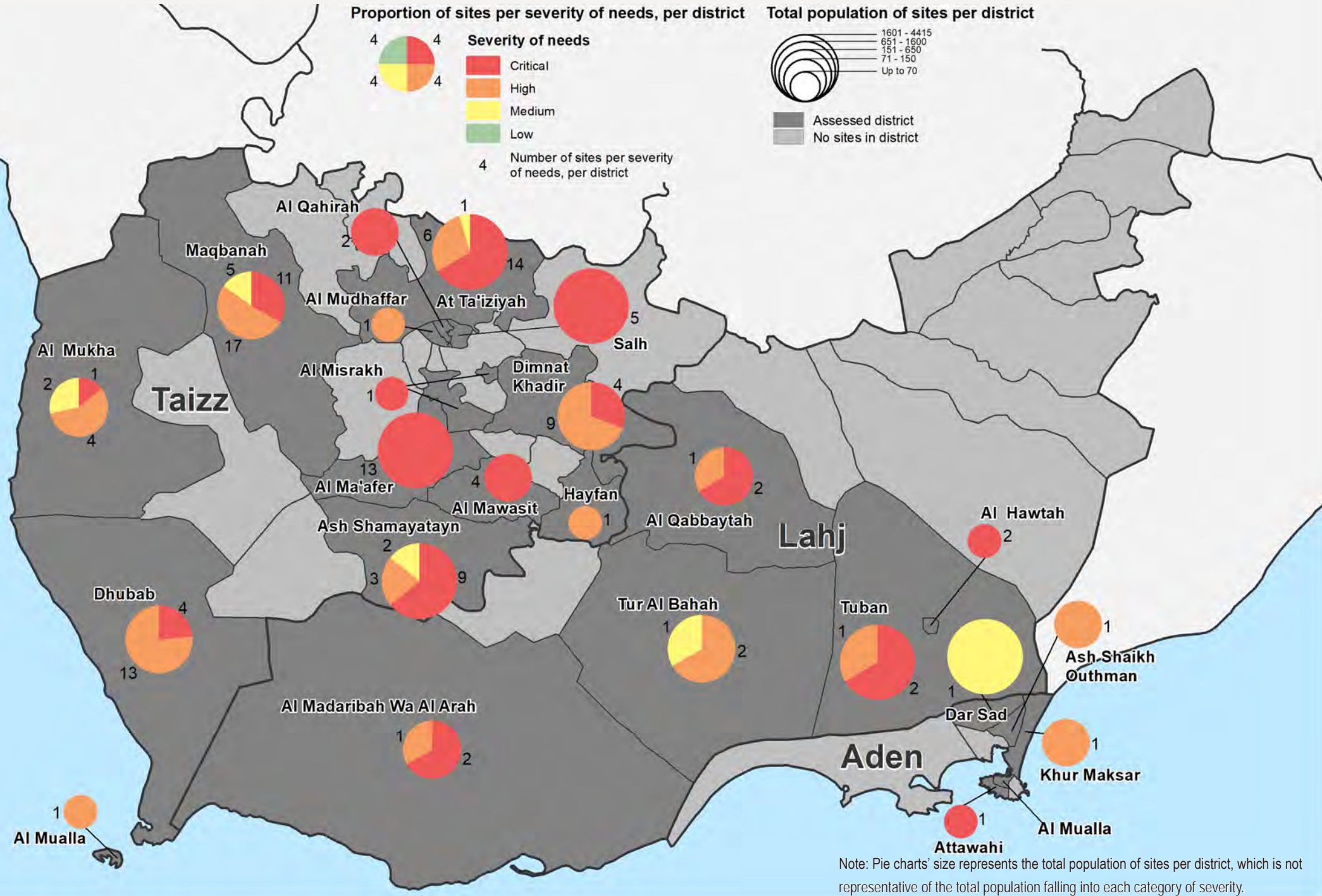
## Ibb Governorate

Site ID	District	Site Name	Site type	Population	Camp Management	Shelter & NFI	Water Access	Sanitation	Health	Food Security	Education	Protection	SITE PRIORITY
YE1119-395	Al Dhihar	No Name	CC	94	●	●	●	●	●	●	●	●	●
YE1119-378	Al Dhihar	Harathah	CC	78	●	●	●	●	●	●	●	●	●
YE1119-411	Al Dhihar	Randah Shaye'e	CC	100	●	●	●	●	●	●	●	●	●
YE1119-418	Al Dhihar	Waqeer Center	CC	115	●	●	●	●	●	●	●	●	●
YE1119-413	Al Dhihar	Al Ghaithi Center	CC	271	●	●	●	●	●	●	●	●	●
YE1119-396	Al Dhihar	Female student accommodation	CC	31	●	●	●	●	●	●	●	●	●
YE1119-408	Al Dhihar	Al Khansa'a Center	CC	63	●	●	●	●	●	●	●	●	●
YE1119-409	Al Dhihar	Al Salam Camp	CC	391	●	●	●	●	●	●	●	●	●
YE1119-447	Al Dhihar	Al Shaheed Al Sabahi School	CC	143	●	●	●	●	●	●	●	●	●
YE1118-373	Al Mashannah	Eyad Center	CC	73	●	●	●	●	●	●	●	●	●
YE1118-372	Al Mashannah	Al Lahj A	CC	67	●	●	●	●	●	●	●	●	●
YE1118-377	Al Mashannah	Al Lahj B	CC	55	●	●	●	●	●	●	●	●	●
YE1118-375	Al Mashannah	Dar Al Sharaf B	CC	74	●	●	●	●	●	●	●	●	●
YE1118-374	Al Mashannah	Dar Al Sharaf C	CC	62	●	●	●	●	●	●	●	●	●
YE1118-407	Al Mashannah	Abduladheem Al Rashedi Center	CC	283	●	●	●	●	●	●	●	●	●
YE1118-376	Al Mashannah	Dar Al Sharaf A	CC	114	●	●	●	●	●	●	●	●	●
YE1111-415	Al Udayn	Al Rumaid	SS	567	●	●	●	●	●	●	●	●	●
YE1103-383	Ar Radmah	Shathath Center	SS	83	●	●	●	●	●	●	●	●	●
YE1114-369	As Sabrah	Al Ryamah Center	CC	45	●	●	●	●	●	●	●	●	●
YE1114-368	As Sabrah	Al Hujaryah Center	CC	112	●	●	●	●	●	●	●	●	●
YE1106-384	As Saddahgf	Saylat Al Ma'ayen Center	SS	64	●	●	●	●	●	●	●	●	●
YE1116-417	Dhi As Sufal	East of Dar Al Jamea	SS	132	●	●	●	●	●	●	●	●	●
YE1116-405	Dhi As Sufal	Jabal Sha'lamah	SS	191	●	●	●	●	●	●	●	●	●
YE1116-402	Dhi As Sufal	Aaisha School	CC	103	●	●	●	●	●	●	●	●	●
YE1116-390	Dhi As Sufal	Al Ja'diah A	CC	45	●	●	●	●	●	●	●	●	●
YE1116-389	Dhi As Sufal	Al Ja'diah B	CC	41	●	●	●	●	●	●	●	●	●
YE1116-371	Dhi As Sufal	Al Ja'diah C	CC	54	●	●	●	●	●	●	●	●	●

## Ibb Governorate

Site ID	District	Site Name	Site type	Population	Camp Management	Shelter & NFI	Water Access	Sanitation	Health	Food Security	Education	Protection	SITE PRIORITY
YE1116-370	Dhi As Sufal	Al Ja'diah D	CC	63	●	●	●	●	●	●	●	●	●
YE1116-392	Dhi As Sufal	Al Rawdhah Center	CC	50	●	●	●	●	●	●	●	●	●
YE1116-386	Dhi As Sufal	Ali Bin Abi Taleb School	CC	70	●	●	●	●	●	●	●	●	●
YE1116-388	Dhi As Sufal	7 July School	CC	75	●	●	●	●	●	●	●	●	●
YE1116-406	Dhi As Sufal	Abdulwahab Al Areeqi School	CC	49	●	●	●	●	●	●	●	●	●
YE1116-394	Dhi As Sufal	Al Tawfeeq School	CC	128	●	●	●	●	●	●	●	●	●
YE1116-387	Dhi As Sufal	Al Thawrah School	CC	95	●	●	●	●	●	●	●	●	●
YE1116-391	Dhi As Sufal	Arwa School	CC	24	●	●	●	●	●	●	●	●	●
YE1116-416	Dhi As Sufal	Belqees School	CC	29	●	●	●	●	●	●	●	●	●
YE1116-385	Dhi As Sufal	Khalid Bin Al Waleed School	CC	144	●	●	●	●	●	●	●	●	●
YE1116-403	Dhi As Sufal	Saeed Bin Al Masyab School	CC	78	●	●	●	●	●	●	●	●	●
YE1116-393	Dhi As Sufal	Al Najah School	CC	133	●	●	●	●	●	●	●	●	●
YE1116-404	Dhi As Sufal	Mohammed Moqbel Abu Ras	CC	71	●	●	●	●	●	●	●	●	●
YE1110-399	Far Al Udayn	Al Shehali Center	SS	72	●	●	●	●	●	●	●	●	●
YE1120-397	Ibb	Dar Al Rahmah for orphans	CC	120	●	●	●	●	●	●	●	●	●
YE1112-367	Jiblah	Eyis Center	CC	27	●	●	●	●	●	●	●	●	●
YE1112-401	Jiblah	Ibn Aqeel School	CC	61	●	●	●	●	●	●	●	●	●
YE1112-400	Jiblah	Jabla Library	CC	36	●	●	●	●	●	●	●	●	●

Map 8: Severity of needs in IDP hosting sites in Taizz, Lahj and Aden governorates, per district



Note: Pie charts' size represents the total population of sites per district, which is not representative of the total population falling into each category of severity.

## Aden Governorate

Site ID	District	Site Name	Site type	Population	Camp Management	Shelter & NFI	Water Access	Sanitation	Health	Food Security	Education	Protection	SITE PRIORITY
YE2406-590	Al Mualla	Al Dakka	CC	41	●	●	●	●	●	●	●	●	●
YE2402-628	Ash Shaikh Outhman	Al Hashmi Area	CC	81	●	●	●	●	●	●	●	●	●
YE2405-589	Attawahi	Al-Bingisar	SS	24	●	●	●	●	●	●	●	●	●
YE2401-649	Dar Sad	Green city	CC	2660	●	●	●	●	●	●	●	●	●
YE2408-629	Khur Maksar	Hai October	CC	98	●	●	●	●	●	●	●	●	●

## Lahj Governorate

Site ID	District	Site Name	Site type	Population	Camp Management	Shelter & NFI	Water Access	Sanitation	Health	Food Security	Education	Protection	SITE PRIORITY
YE2514-574	Al Hawtah	Center for Social Affairs and Labor	CC	25	●	●	●	●	●	●	●	●	●
YE2514-593	Al Hawtah	Rawdhat Al Atfal	CC	27	●	●	●	●	●	●	●	●	●
YE2513-572	Al Madaribah Wa Al Arah	Tareq bin Zeyad Primary School	CC	121	●	●	●	●	●	●	●	●	●
YE2513-573	Al Madaribah Wa Al Arah	Tareq Bin Zeyad Secondary School	CC	60	●	●	●	●	●	●	●	●	●
YE2513-592	Al Madaribah Wa Al Arah	Al Meqdad Bin Amr	CC	91	●	●	●	●	●	●	●	●	●
YE2510-636	Al Qabbaytah	Nakadh wa Al Hasarah Camp	SS	89	●	●	●	●	●	●	●	●	●
YE2510-569	Al Qabbaytah	Qarf	SS	67	●	●	●	●	●	●	●	●	●
YE2510-591	Al Qabbaytah	Al Roboa' Al Khairyah School	CC	87	●	●	●	●	●	●	●	●	●
YE2515-651	Tuban	Al Meshqafah	SS	677	●	●	●	●	●	●	●	●	●
YE2515-575	Tuban	Al Meshqafah Camp	SS	677	●	●	●	●	●	●	●	●	●
YE2515-650	Tuban	Al Baitarah Camp	CC	573	●	●	●	●	●	●	●	●	●
YE2511-571	Tur Al Bahah	Al Hajeriah	SS	160	●	●	●	●	●	●	●	●	●
YE2511-637	Tur Al Bahah	Tawr Al Baha Hospital	SS	115	●	●	●	●	●	●	●	●	●
YE2511-570	Tur Al Bahah	IDPs Camp	SS	517	●	●	●	●	●	●	●	●	●

## Taizz Governorate

Site ID	District	Site Name	Site type	Population	Camp Management	Shelter & NFI	Water Access	Sanitation	Health	Food Security	Education	Protection	SITE PRIORITY
YE1505-468	Al Mukha	Old directorate building	CC	45	●	●	●	●	●	●	●	●	●
YE1505-467	Al Mukha	Al Fajr Al Jadeed School	CC	84	●	●	●	●	●	●	●	●	●
YE1505-457	Al Mukha	Al Kuwait School	CC	51	●	●	●	●	●	●	●	●	●
YE1505-458	Al Mukha	Almohajab Home	CC	31	●	●	●	●	●	●	●	●	●
YE1505-469	Al Mukha	No Name	CC	84	●	●	●	●	●	●	●	●	●
YE1505-466	Al Mukha	Al Shaheed Aldokhain School	CC	97	●	●	●	●	●	●	●	●	●
YE1505-456	Al Mukha	Alzaharaa Girl School	CC	44	●	●	●	●	●	●	●	●	●
YE1521-671	Al Ma'afer	Al Beerain - Al Mufareh Building	CC	48	●	●	●	●	●	●	●	●	●
YE1521-684	Al Ma'afer	Al Beerain Center	SS	51	●	●	●	●	●	●	●	●	●
YE1521-683	Al Ma'afer	Al Humr - Abeerain Center	SS	214	●	●	●	●	●	●	●	●	●
YE1521-682	Al Ma'afer	Al Jarafah	CC	819	●	●	●	●	●	●	●	●	●
YE1521-675	Al Ma'afer	Al Kadijah - Bin Abdulazeez School	SS	137	●	●	●	●	●	●	●	●	●
YE1521-673	Al Ma'afer	Beside Aaisha School	SS	192	●	●	●	●	●	●	●	●	●
YE1521-677	Al Ma'afer	Dekharah - Wadi Al Barakani	SS	200	●	●	●	●	●	●	●	●	●
YE1521-678	Al Ma'afer	Hawl Al Hemari	SS	78	●	●	●	●	●	●	●	●	●
YE1521-680	Al Ma'afer	Mashraf Hadaf	SS	327	●	●	●	●	●	●	●	●	●
YE1521-676	Al Ma'afer	Nakb Al Ma'aleef	SS	96	●	●	●	●	●	●	●	●	●
YE1521-681	Al Ma'afer	Rafeqah	SS	410	●	●	●	●	●	●	●	●	●
YE1521-679	Al Ma'afer	She'b Hammam	SS	163	●	●	●	●	●	●	●	●	●
YE1521-674	Al Ma'afer	Sooq Al Ahad	SS	80	●	●	●	●	●	●	●	●	●
YE1522-601	Al Mawasit	Al Ershad Al Zeraie Institute	CC	28	●	●	●	●	●	●	●	●	●
YE1522-614	Al Mawasit	No Name	SS	29	●	●	●	●	●	●	●	●	●
YE1522-616	Al Mawasit	No Name	SS	29	●	●	●	●	●	●	●	●	●
YE1522-615	Al Mawasit	Om Al Ahyooj	SS	29	●	●	●	●	●	●	●	●	●
YE1511-667	Al Misrakh	Al Jardah - Bin Al Waleed School	SS	42	●	●	●	●	●	●	●	●	●
YE1517-439	Al Mudhaffar	Mohammed Alshameeri Building	CC	31	●	●	●	●	●	●	●	●	●

## Taizz Governorate

Site ID	District	Site Name	Site type	Population	Camp Management	Shelter & NFI	Water Access	Sanitation	Health	Food Security	Education	Protection	SITE PRIORITY
YE1518-478	Al Qahirah	Al Yemenia Building	CC	29	●	●	●	●	●	●	●	●	●
YE1518-477	Al Qahirah	Hawl Saddam School	CC	99	●	●	●	●	●	●	●	●	●
YE1514-672	Ash Shamayatayn	Abdulrazaq Al Haj Saif Building	CC	63	●	●	●	●	●	●	●	●	●
YE1514-556	Ash Shamayatayn	Al Bajeerah School	CC	101	●	●	●	●	●	●	●	●	●
YE1514-545	Ash Shamayatayn	Al Fajr Al Jadeed School	CC	217	●	●	●	●	●	●	●	●	●
YE1514-558	Ash Shamayatayn	Al Faqeed No'man School	CC	157	●	●	●	●	●	●	●	●	●
YE1514-544	Ash Shamayatayn	Al Mehal School	CC	34	●	●	●	●	●	●	●	●	●
YE1514-669	Ash Shamayatayn	As safiah - Al Dhahrah Settlement	CC	744	●	●	●	●	●	●	●	●	●
YE1514-541	Ash Shamayatayn	Hafsa School	CC	30	●	●	●	●	●	●	●	●	●
YE1514-540	Ash Shamayatayn	Hayb Al Asabeh Clinic	CC	26	●	●	●	●	●	●	●	●	●
YE1514-555	Ash Shamayatayn	No Name	CC	45	●	●	●	●	●	●	●	●	●
YE1514-670	Ash Shamayatayn	Al Nasr School	CC	214	●	●	●	●	●	●	●	●	●
YE1514-668	Ash Shamayatayn	Al Ta'awon school - Sha'b Al Merwaz	SS	78	●	●	●	●	●	●	●	●	●
YE1514-543	Ash Shamayatayn	Al Wahdah School	CC	37	●	●	●	●	●	●	●	●	●
YE1514-557	Ash Shamayatayn	Al Shaheed Hasan Fare'e	CC	32	●	●	●	●	●	●	●	●	●
YE1514-542	Ash Shamayatayn	Shamsan Building	CC	16	●	●	●	●	●	●	●	●	●
YE1520-610	At Ta'iziyah	14 October School	CC	51	●	●	●	●	●	●	●	●	●
YE1520-611	At Ta'iziyah	Al Batra'a - behind Babel hotel	SS	84	●	●	●	●	●	●	●	●	●
YE1520-443	At Ta'iziyah	Al Manshoor	CC	26	●	●	●	●	●	●	●	●	●
YE1520-498	At Ta'iziyah	Al Mohamasheen Center	SS	47	●	●	●	●	●	●	●	●	●
YE1520-500	At Ta'iziyah	Al Muhamasheen - Natco	SS	300	●	●	●	●	●	●	●	●	●
YE1520-499	At Ta'iziyah	Al Qahfah Al Ulya	SS	67	●	●	●	●	●	●	●	●	●
YE1520-566	At Ta'iziyah	Al Sofi Settlements	SS	28	●	●	●	●	●	●	●	●	●
YE1520-501	At Ta'iziyah	Al Wa'l Center	SS	60	●	●	●	●	●	●	●	●	●
YE1520-564	At Ta'iziyah	Al Zubair School	CC	66	●	●	●	●	●	●	●	●	●
YE1520-546	At Ta'iziyah	Building beside Al Haddad	SS	46	●	●	●	●	●	●	●	●	●
YE1520-612	At Ta'iziyah	CC behind Al Resalah Hospital	CC	57	●	●	●	●	●	●	●	●	●

## Taizz Governorate

Site ID	District	Site Name	Site type	Population	Camp Management	Shelter & NFI	Water Access	Sanitation	Health	Food Security	Education	Protection	SITE PRIORITY
YE1520-565	At Ta'iziyah	CC behind Al Ta'awon park	CC	403	●	●	●	●	●	●	●	●	●
YE1520-502	At Ta'iziyah	Hawl Al Dhahah	SS	98	●	●	●	●	●	●	●	●	●
YE1520-567	At Ta'iziyah	Shubat Al Shaqar	SS	35	●	●	●	●	●	●	●	●	●
YE1520-444	At Ta'iziyah	Al Fath School	CC	43	●	●	●	●	●	●	●	●	●
YE1520-613	At Ta'iziyah	Al Manshoor Al Sehi Center	CC	16	●	●	●	●	●	●	●	●	●
YE1520-562	At Ta'iziyah	Arwa Building	CC	114	●	●	●	●	●	●	●	●	●
YE1520-497	At Ta'iziyah	Dar Al Erteqa	CC	39	●	●	●	●	●	●	●	●	●
YE1520-563	At Ta'iziyah	Dar Al Rahmah	CC	128	●	●	●	●	●	●	●	●	●
YE1520-442	At Ta'iziyah	Tareq bin Zeyad School	CC	54	●	●	●	●	●	●	●	●	●
YE1520-547	At Ta'iziyah	Al Aroorath Building	CC	97	●	●	●	●	●	●	●	●	●
YE1506-473	Dhubab	Al Jafer 1	SS	22	●	●	●	●	●	●	●	●	●
YE1506-460	Dhubab	Al Jafer 2	SS	16	●	●	●	●	●	●	●	●	●
YE1506-531	Dhubab	Wadi Al Husaya 2	SS	47	●	●	●	●	●	●	●	●	●
YE1506-495	Dhubab	Wadi Al Husaya 3	SS	20	●	●	●	●	●	●	●	●	●
YE1506-472	Dhubab	Al Baladiyah Building	CC	84	●	●	●	●	●	●	●	●	●
YE1506-550	Dhubab	Ghareerah Clinic	CC	31	●	●	●	●	●	●	●	●	●
YE1506-549	Dhubab	Ghareerah School	CC	83	●	●	●	●	●	●	●	●	●
YE1506-461	Dhubab	No Name	SS	14	●	●	●	●	●	●	●	●	●
YE1506-459	Dhubab	No Name	CC	77	●	●	●	●	●	●	●	●	●
YE1506-551	Dhubab	No Name	CC	42	●	●	●	●	●	●	●	●	●
YE1506-471	Dhubab	No Name	SS	22	●	●	●	●	●	●	●	●	●
YE1506-552	Dhubab	No Name	CC	30	●	●	●	●	●	●	●	●	●
YE1506-553	Dhubab	No Name	CC	29	●	●	●	●	●	●	●	●	●
YE1506-530	Dhubab	No Name	SS	35	●	●	●	●	●	●	●	●	●
YE1506-470	Dhubab	Wadi Al Husaya 1	SS	13	●	●	●	●	●	●	●	●	●
YE1506-496	Dhubab	Wadi Al Husaya 4	SS	55	●	●	●	●	●	●	●	●	●
YE1506-548	Dhubab	Wadi Al Husaya 5	SS	35	●	●	●	●	●	●	●	●	●

## Taizz Governorate

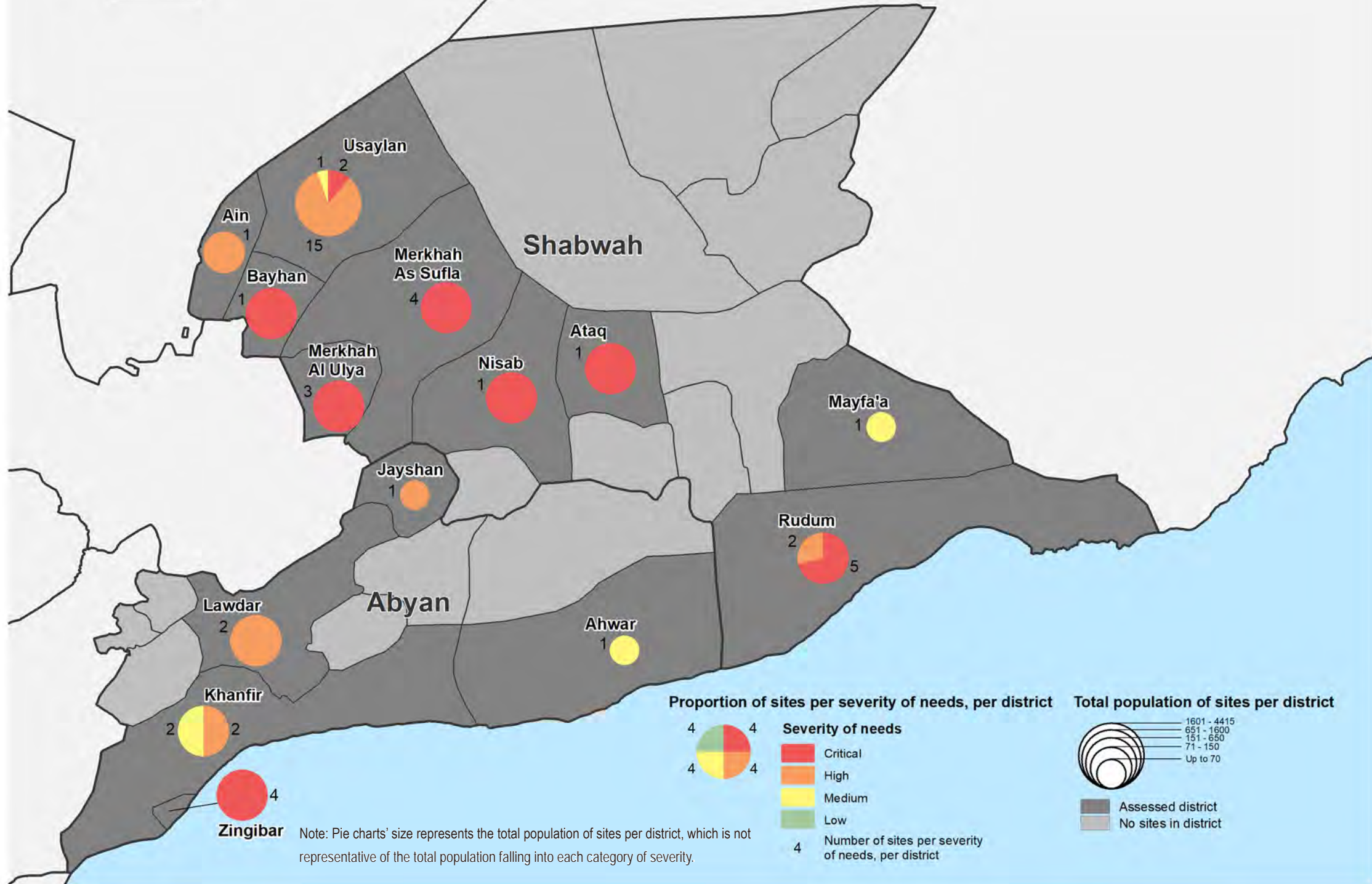
Site ID	District	Site Name	Site type	Population	Camp Management	Shelter & NFI	Water Access	Sanitation	Health	Food Security	Education	Protection	SITE PRIORITY
YE1512-437	Dimnat Khadir	Al Mojama' Al Zera'ee	SS	39	●	●	●	●	●	●	●	●	●
YE1512-475	Dimnat Khadir	Al Rawn Warazan	SS	74	●	●	●	●	●	●	●	●	●
YE1512-537	Dimnat Khadir	CC beside Al Mojama' Al Zera'e	SS	36	●	●	●	●	●	●	●	●	●
YE1512-532	Dimnat Khadir	No Name	SS	64	●	●	●	●	●	●	●	●	●
YE1512-538	Dimnat Khadir	Ahmed Haidarah School	CC	21	●	●	●	●	●	●	●	●	●
YE1512-554	Dimnat Khadir	Al Shaheed Ahmed Haidarah School	CC	21	●	●	●	●	●	●	●	●	●
YE1512-536	Dimnat Khadir	Badr Al Kubra	CC	41	●	●	●	●	●	●	●	●	●
YE1512-474	Dimnat Khadir	Emad Al Haj Building - Sad Al Saqee'	CC	39	●	●	●	●	●	●	●	●	●
YE1512-539	Dimnat Khadir	Mafraq Sa'dah - Private Building	CC	31	●	●	●	●	●	●	●	●	●
YE1512-438	Dimnat Khadir	Mafraq Sa'dah - Spontaneous site	SS	63	●	●	●	●	●	●	●	●	●
YE1512-534	Dimnat Khadir	Omar Al Mokhtar School	CC	71	●	●	●	●	●	●	●	●	●
YE1512-533	Dimnat Khadir	Sa'dah	SS	290	●	●	●	●	●	●	●	●	●
YE1512-535	Dimnat Khadir	Sooq Al Thulatha'a - Private Building	CC	44	●	●	●	●	●	●	●	●	●
YE1516-476	Hayfan	Al Shaheed Mansoor Saif	CC	64	●	●	●	●	●	●	●	●	●
YE1504-454	Maqbanah	Abdullah Ali House	CC	28	●	●	●	●	●	●	●	●	●
YE1504-435	Maqbanah	Al Jareen	CC	28	●	●	●	●	●	●	●	●	●
YE1504-486	Maqbanah	Al Kamb Al A'ala	SS	92	●	●	●	●	●	●	●	●	●
YE1504-481	Maqbanah	Al Ma'had	SS	39	●	●	●	●	●	●	●	●	●
YE1504-465	Maqbanah	Al Rajhah	CC	68	●	●	●	●	●	●	●	●	●
YE1504-455	Maqbanah	Al Saradeef	CC	66	●	●	●	●	●	●	●	●	●
YE1504-491	Maqbanah	Al Shaheed Qayed Thabet School	CC	38	●	●	●	●	●	●	●	●	●
YE1504-488	Maqbanah	Al Shawkani School	CC	66	●	●	●	●	●	●	●	●	●
YE1504-484	Maqbanah	Al Taweer	CC	82	●	●	●	●	●	●	●	●	●
YE1504-487	Maqbanah	Om Al Ahyooj	SS	36	●	●	●	●	●	●	●	●	●
YE1504-489	Maqbanah	Shabeeh	CC	83	●	●	●	●	●	●	●	●	●
YE1504-450	Maqbanah	Ahmed Ghaleb Abdullah Abbas House	CC	23	●	●	●	●	●	●	●	●	●
YE1504-380	Maqbanah	Al Hesah Center	SS	51	●	●	●	●	●	●	●	●	●



## Taizz Governorate

Site ID	District	Site Name	Site type	Population	Camp Management	Shelter & NFI	Water Access	Sanitation	Health	Food Security	Education	Protection	SITE PRIORITY
YE1504-485	Maqbanah	Al Kamb Al Asfal	CC	47	●	●	●	●	●	●	●	●	●
YE1504-434	Maqbanah	Al Mahwa	SS	43	●	●	●	●	●	●	●	●	●
YE1504-381	Maqbanah	Al Maqahi	SS	38	●	●	●	●	●	●	●	●	●
YE1504-483	Maqbanah	Al Maqahi	SS	38	●	●	●	●	●	●	●	●	●
YE1504-382	Maqbanah	Al Masharefah	CC	48	●	●	●	●	●	●	●	●	●
YE1504-448	Maqbanah	Al Noor School	CC	141	●	●	●	●	●	●	●	●	●
YE1504-482	Maqbanah	Al Shaheed Abdullah Azzam Institute	CC	122	●	●	●	●	●	●	●	●	●
YE1504-493	Maqbanah	Bait Al Faransi	CC	17	●	●	●	●	●	●	●	●	●
YE1504-492	Maqbanah	Ghalib Al Rajabi Building	CC	27	●	●	●	●	●	●	●	●	●
YE1504-379	Maqbanah	Hab Ra'ee	SS	34	●	●	●	●	●	●	●	●	●
YE1504-451	Maqbanah	Mohammed Abdulqader Building	CC	28	●	●	●	●	●	●	●	●	●
YE1504-463	Maqbanah	MohammedAl Qahezi Building	CC	66	●	●	●	●	●	●	●	●	●
YE1504-433	Maqbanah	No Name	SS	25	●	●	●	●	●	●	●	●	●
YE1504-453	Maqbanah	No Name	SS	34	●	●	●	●	●	●	●	●	●
YE1504-436	Maqbanah	No Name	CC	15	●	●	●	●	●	●	●	●	●
YE1504-490	Maqbanah	Al Eslah School	CC	49	●	●	●	●	●	●	●	●	●
YE1504-494	Maqbanah	Ibn Taimyah for Quran	CC	21	●	●	●	●	●	●	●	●	●
YE1504-449	Maqbanah	Mohammed Abduljaleel House	CC	18	●	●	●	●	●	●	●	●	●
YE1504-452	Maqbanah	Najodas - Al Murtafa'at Al Janoobiah	CC	27	●	●	●	●	●	●	●	●	●
YE1504-464	Maqbanah	Wadi Al Jesr	CC	47	●	●	●	●	●	●	●	●	●
YE1519-441	Salh	Abdullah Hajeb Building	CC	26	●	●	●	●	●	●	●	●	●
YE1519-561	Salh	Al Jaradi Building	CC	34	●	●	●	●	●	●	●	●	●
YE1519-560	Salh	Al Qubah	SS	871	●	●	●	●	●	●	●	●	●
YE1519-440	Salh	Saeed Building	CC	31	●	●	●	●	●	●	●	●	●

Map 9: Severity of needs in IDP hosting sites in Shabwah and Abyan governorates, per district



## Abyan Governorate

Site ID	District	Site Name	Site type	Population	Camp Management	Shelter & NFI	Water Access	Sanitation	Health	Food Security	Education	Protection	SITE PRIORITY
YE1209-426	Ahwar	Ambasaty	CC	32	●	●	●	●	●	●	●	●	●
YE1203-425	Jayshan	Al Hadeej	CC	47	●	●	●	●	●	●	●	●	●
YE1211-432	Khanfir	Al Noabah	SS	60	●	●	●	●	●	●	●	●	●
YE1211-480	Khanfir	Kod Al Naisah	CC	19	●	●	●	●	●	●	●	●	●
YE1211-479	Khanfir	Al Wadi	SS	237	●	●	●	●	●	●	●	●	●
YE1211-431	Khanfir	Dar Al Dhiafah	CC	33	●	●	●	●	●	●	●	●	●
YE1204-462	Lawdar	Al Methaq School	CC	47	●	●	●	●	●	●	●	●	●
YE1204-398	Lawdar	Al Mohammashen Settlement	SS	148	●	●	●	●	●	●	●	●	●
YE1210-429	Zingibar	Al Maraqed	SS	27	●	●	●	●	●	●	●	●	●
YE1210-428	Zingibar	Al Tumaisi	SS	245	●	●	●	●	●	●	●	●	●
YE1210-430	Zingibar	Dahl Ahmed	SS	60	●	●	●	●	●	●	●	●	●
YE1210-427	Zingibar	Hesn Shadad	CC	94	●	●	●	●	●	●	●	●	●

## Shabwah Governorate

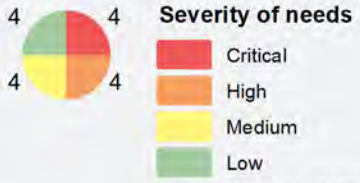
Site ID	District	Site Name	Site type	Population	Camp Management	Shelter & NFI	Water Access	Sanitation	Health	Food Security	Education	Protection	SITE PRIORITY
YE2106-527	Ain	Abd Sedmeeh Edullahdaram School	CC	79	●	●	●	●	●	●	●	●	●
YE2113-648	Ataq	No Name	SS	473	●	●	●	●	●	●	●	●	●
YE2107-646	Bayhan	No Name	SS	182	●	●	●	●	●	●	●	●	●
YE2116-627	Mayfa'a	No Name	CC	32	●	●	●	●	●	●	●	●	●
YE2108-511	Merkhah Al Ulya	No Name	SS	54	●	●	●	●	●	●	●	●	●
YE2108-528	Merkhah Al Ulya	No Name	SS	58	●	●	●	●	●	●	●	●	●
YE2108-647	Merkhah Al Ulya	No Name	SS	72	●	●	●	●	●	●	●	●	●
YE2109-626	Merkhah As Sufla	No Name	SS	162	●	●	●	●	●	●	●	●	●
YE2109-512	Merkhah As Sufla	No Name	SS	85	●	●	●	●	●	●	●	●	●
YE2109-529	Merkhah As Sufla	No Name	SS	227	●	●	●	●	●	●	●	●	●

## Shabwah Governorate

Site ID	District	Site Name	Site type	Population	Camp Management	Shelter & NFI	Water Access	Sanitation	Health	Food Security	Education	Protection	SITE PRIORITY
YE2109-513	Merkhah As Sufla	No Name	SS	57	●	●	●	●	●	●	●	●	●
YE2110-514	Nisab	No Name	SS	154	●	●	●	●	●	●	●	●	●
YE2117-515	Rudum	No Name	CC	42	●	●	●	●	●	●	●	●	●
YE2117-568	Rudum	No Name	CC	56	●	●	●	●	●	●	●	●	●
YE2117-587	Rudum	No Name	CC	53	●	●	●	●	●	●	●	●	●
YE2117-588	Rudum	No Name	CC	103	●	●	●	●	●	●	●	●	●
YE2117-584	Rudum	No Name	CC	122	●	●	●	●	●	●	●	●	●
YE2117-585	Rudum	Government Building	CC	27	●	●	●	●	●	●	●	●	●
YE2117-586	Rudum	No Name	CC	128	●	●	●	●	●	●	●	●	●
YE2105-604	Usaylan	No Name	CC	321	●	●	●	●	●	●	●	●	●
YE2105-522	Usaylan	No Name	SS	103	●	●	●	●	●	●	●	●	●
YE2105-602	Usaylan	No Name	CC	89	●	●	●	●	●	●	●	●	●
YE2105-603	Usaylan	No Name	CC	62	●	●	●	●	●	●	●	●	●
YE2105-510	Usaylan	No Name	CC	96	●	●	●	●	●	●	●	●	●
YE2105-524	Usaylan	No Name	CC	80	●	●	●	●	●	●	●	●	●
YE2105-609	Usaylan	No Name	CC	148	●	●	●	●	●	●	●	●	●
YE2105-525	Usaylan	No Name	CC	99	●	●	●	●	●	●	●	●	●
YE2105-608	Usaylan	No Name	CC	109	●	●	●	●	●	●	●	●	●
YE2105-526	Usaylan	No Name	CC	111	●	●	●	●	●	●	●	●	●
YE2105-645	Usaylan	No Name	CC	196	●	●	●	●	●	●	●	●	●
YE2105-520	Usaylan	No Name	CC	238	●	●	●	●	●	●	●	●	●
YE2105-521	Usaylan	No Name	CC	106	●	●	●	●	●	●	●	●	●
YE2105-606	Usaylan	No Name	CC	120	●	●	●	●	●	●	●	●	●
YE2105-607	Usaylan	No Name	CC	127	●	●	●	●	●	●	●	●	●
YE2105-523	Usaylan	No Name	CC	120	●	●	●	●	●	●	●	●	●
YE2105-519	Usaylan	No Name	CC	92	●	●	●	●	●	●	●	●	●
YE2105-605	Usaylan	No Name	CC	140	●	●	●	●	●	●	●	●	●

# Map 10: Severity of needs in IDP hosting sites in Hadramaut, Al Maharah and Socotra governorates, per district

Proportion of sites per severity of needs, per district

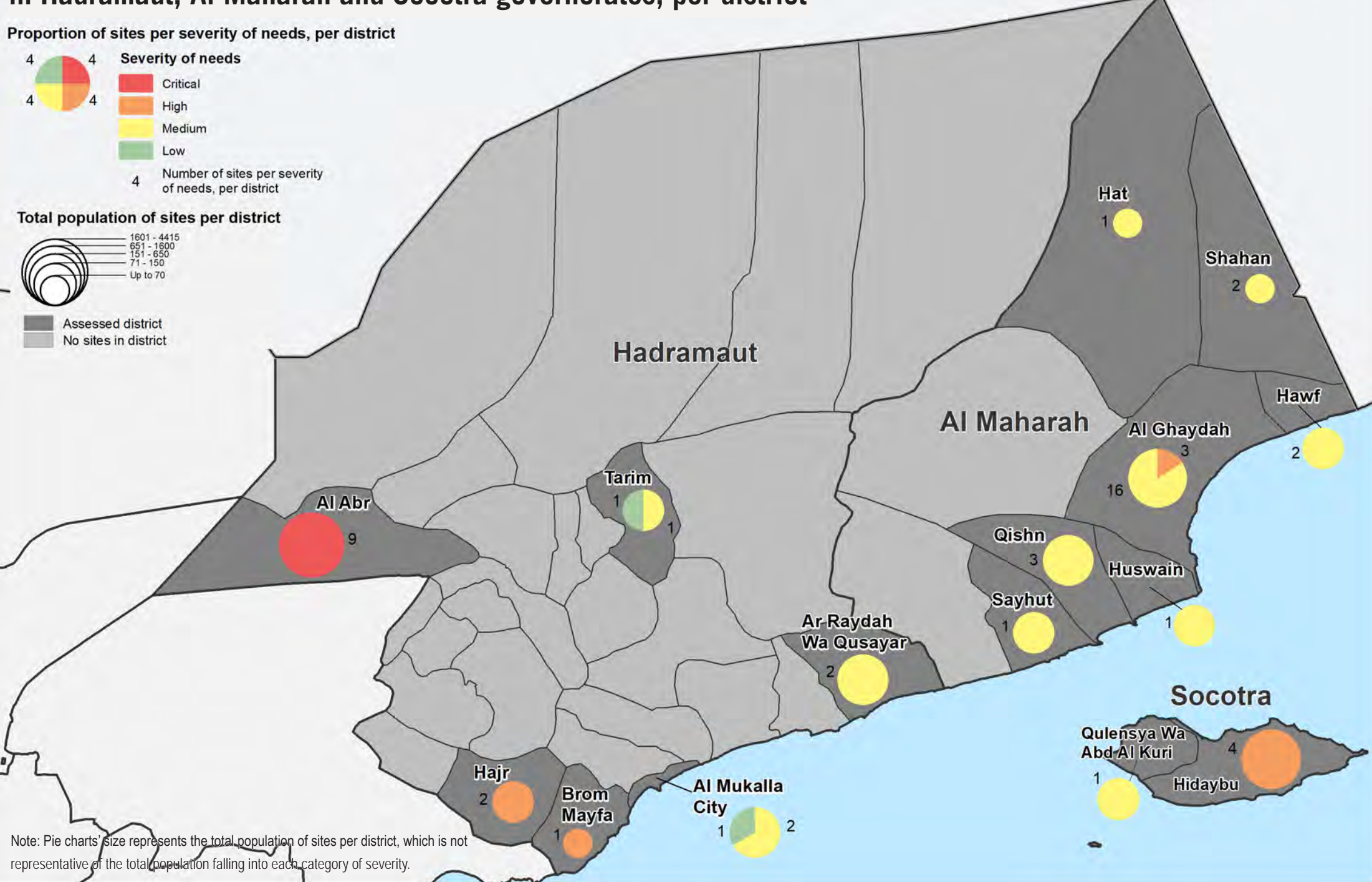


4 Number of sites per severity of needs, per district

Total population of sites per district



Assessed district  
No sites in district



Note: Pie charts' size represents the total population of sites per district, which is not representative of the total population falling into each category of severity.

## Al Maharah Governorate

Site ID	District	Site Name	Site type	Population	Camp Management	Shelter & NFI	Water Access	Sanitation	Health	Food Security	Education	Protection	SITE PRIORITY
YE2804-580	Al Ghaydah	Bait Awbathan	CC	75	●	●	●	●	●	●	●	●	●
YE2804-581	Al Ghaydah	Bait Belhaf	CC	22	●	●	●	●	●	●	●	●	●
YE2804-578	Al Ghaydah	Hafat Al Harawez	CC	60	●	●	●	●	●	●	●	●	●
YE2804-656	Al Ghaydah	50 Shoqah	CC	32	●	●	●	●	●	●	●	●	●
YE2804-659	Al Ghaydah	Al Bonok Street	CC	59	●	●	●	●	●	●	●	●	●
YE2804-595	Al Ghaydah	Al Ebri	CC	43	●	●	●	●	●	●	●	●	●
YE2804-658	Al Ghaydah	Al Kullyah Street	CC	50	●	●	●	●	●	●	●	●	●
YE2804-644	Al Ghaydah	Al Nehari	CC	44	●	●	●	●	●	●	●	●	●
YE2804-657	Al Ghaydah	Al Soq Street	CC	38	●	●	●	●	●	●	●	●	●
YE2804-653	Al Ghaydah	Al Za'faran	CC	68	●	●	●	●	●	●	●	●	●
YE2804-652	Al Ghaydah	Al Zera'ah Street	CC	23	●	●	●	●	●	●	●	●	●
YE2804-655	Al Ghaydah	Eskan Al Jaysh	CC	129	●	●	●	●	●	●	●	●	●
YE2804-643	Al Ghaydah	Eskan Al Tarbyah	CC	52	●	●	●	●	●	●	●	●	●
YE2804-642	Al Ghaydah	Hafat Al Noor	CC	66	●	●	●	●	●	●	●	●	●
YE2804-579	Al Ghaydah	Hafat Bait Yashool	CC	35	●	●	●	●	●	●	●	●	●
YE2804-641	Al Ghaydah	Hafat Kalshat	CC	50	●	●	●	●	●	●	●	●	●
YE2804-654	Al Ghaydah	Hafat Kedah	CC	40	●	●	●	●	●	●	●	●	●
YE2804-582	Al Ghaydah	Mohaifeef	CC	45	●	●	●	●	●	●	●	●	●
YE2804-594	Al Ghaydah	Qatar	CC	172	●	●	●	●	●	●	●	●	●
YE2802-640	Hat	Hat	CC	62	●	●	●	●	●	●	●	●	●
YE2803-576	Hawf	Al Mazagheef	CC	34	●	●	●	●	●	●	●	●	●
YE2803-577	Hawf	Hawf	CC	52	●	●	●	●	●	●	●	●	●
YE2809-663	Huswain	Hasween	CC	86	●	●	●	●	●	●	●	●	●
YE2808-661	Qishn	2 March Neighborhood	CC	79	●	●	●	●	●	●	●	●	●
YE2808-660	Qishn	9 June Neighborhood	CC	61	●	●	●	●	●	●	●	●	●
YE2808-662	Qishn	Al Une Street	CC	147	●	●	●	●	●	●	●	●	●
YE2807-596	Sayhut	Hai Al Shudada'a	CC	80	●	●	●	●	●	●	●	●	●

## Al Maharah Governorate

Site ID	District	Site Name	Site type	Population	Camp Management	Shelter & NFI	Water Access	Sanitation	Health	Food Security	Education	Protection	SITE PRIORITY
YE2801-638	Shahan	Shehen Al Olya	CC	25	●	●	●	●	●	●	●	●	●
YE2801-639	Shahan	Shehen (Al Madaniah)	CC	37	●	●	●	●	●	●	●	●	●

## Hadramaut Governorate

Site ID	District	Site Name	Site type	Population	Camp Management	Shelter & NFI	Water Access	Sanitation	Health	Food Security	Education	Protection	SITE PRIORITY
YE1906-503	Al Abr	Al Hadhban	SS	1426	●	●	●	●	●	●	●	●	●
YE1906-617	Al Abr	Al Hajjah	SS	224	●	●	●	●	●	●	●	●	●
YE1906-622	Al Abr	Al Hasan Bin Saleh	SS	197	●	●	●	●	●	●	●	●	●
YE1906-618	Al Abr	Al Hazm	SS	560	●	●	●	●	●	●	●	●	●
YE1906-623	Al Abr	Al Mohsen Bin Jaber	SS	362	●	●	●	●	●	●	●	●	●
YE1906-621	Al Abr	Al Muhyee	SS	339	●	●	●	●	●	●	●	●	●
YE1906-619	Al Abr	Al Sa'dah	SS	507	●	●	●	●	●	●	●	●	●
YE1906-620	Al Abr	Al Wayelah	SS	457	●	●	●	●	●	●	●	●	●
YE1906-516	Al Abr	Al Zehrah	SS	343	●	●	●	●	●	●	●	●	●
YE1927-508	Al Mukalla City	Al Esharah	CC	30	●	●	●	●	●	●	●	●	●
YE1927-507	Al Mukalla City	October Neighborhood	CC	36	●	●	●	●	●	●	●	●	●
YE1927-509	Al Mukalla City	Shaleehat Al Attas	SS	114	●	●	●	●	●	●	●	●	●
YE1913-518	Ar Raydah Wa Qusayar	Gusayar	CC	254	●	●	●	●	●	●	●	●	●
YE1913-517	Ar Raydah Wa Qusayar	He-Hsneeat	CC	99	●	●	●	●	●	●	●	●	●
YE1925-625	Brom Mayfa	Al Albuhaishi	SS	50	●	●	●	●	●	●	●	●	●
YE1924-505	Hajr	Nawbah	SS	66	●	●	●	●	●	●	●	●	●
YE1924-506	Hajr	Yaja	SS	64	●	●	●	●	●	●	●	●	●
YE1911-504	Tarim	Al Muhseneen 2 Building	CC	18	●	●	●	●	●	●	●	●	●
YE1911-624	Tarim	Al Husain 1 Building	CC	118	●	●	●	●	●	●	●	●	●

## Socotra Governorate

Site ID	District	Site Name	Site type	Population	Camp Management	Shelter & NFI	Water Access	Sanitation	Health	Food Security	Education	Protection	SITE PRIORITY
YE3201-634	Hidaybu	Daf'arho	SS	108	●	●	●	●	●	●	●	●	●
YE3201-598	Hidaybu	Darohah	CC	90	●	●	●	●	●	●	●	●	●
YE3201-600	Hidaybu	Satoorah	SS	300	●	●	●	●	●	●	●	●	●
YE3201-599	Hidaybu	Zaheq	SS	471	●	●	●	●	●	●	●	●	●
YE3202-635	Qulensya Wa Abd Al Kuri	Neet	CC	102	●	●	●	●	●	●	●	●	●





# IDP Hosting Site Baseline Assessment Comparative Overview

YEMEN: Al Bayda, Al Jawf  
SEPTEMBER - OCTOBER 2017

# Summary

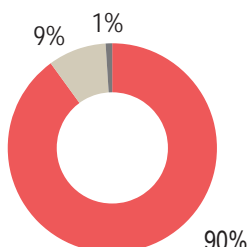
The findings presented below are indicative of all assessed sites in two governorates (Al Bayda, Al Jawf). Percentage figures are calculated on the basis of all sites assessed across the two governorates, unless stated otherwise.

## Overview

# assessed IDP hosting sites:	94
- Collective centers	44
- Spontaneous settlements	50
# individuals in assessed sites	11,642
# households in assessed sites	1,928

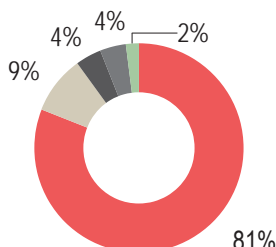
## Key findings

Site management type



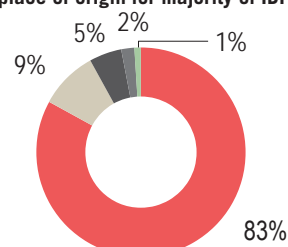
- No management
- Private / Voluntary
- Religious

Rent agreement



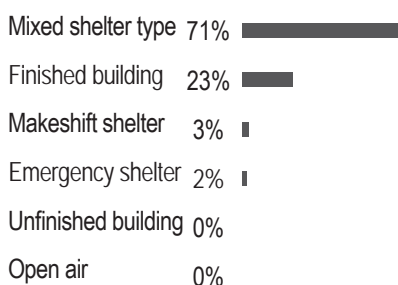
- Owner not known
- No agreement
- Oral without local witness
- Oral with local witness
- Written agreement

Reasons for not returning to place of origin for majority of IDPs

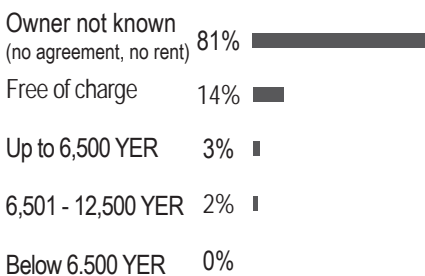


- No stability in place of origin
- No livelihood opportunity
- Limited access to basic services
- House damaged / destroyed / occupied
- No food

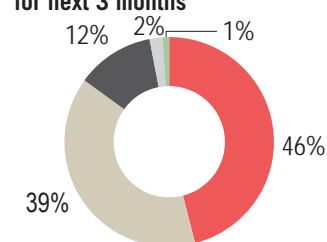
Shelter typology



Rent payment



Most common intentions for next 3 months

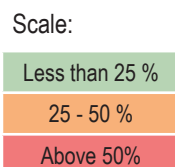


- Stay in site
- Return to place of origin
- Other
- Move to another governorate
- Move to another location in governorate

## Concerns present in the sites, per governorate

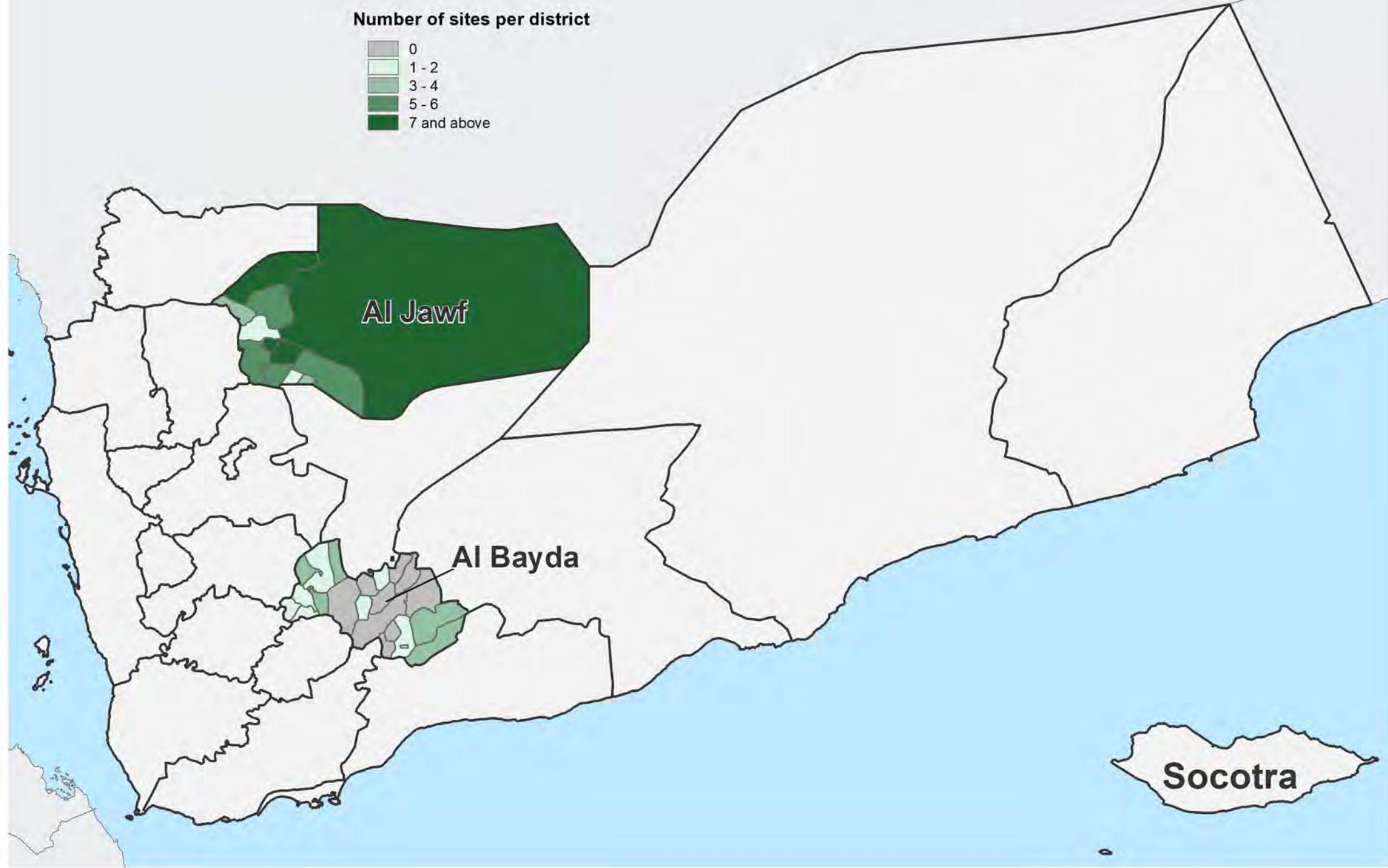
Al Bayda    Al Jawf

	Al Bayda	Al Jawf	
<b>total number of sites</b>	<b>19</b>	<b>75</b>	
<b># collective centres</b>	<b>16</b>	<b>28</b>	
<b># spontaneous settlement</b>	<b>3</b>	<b>47</b>	
% of sites with no management	53%	100%	
% of sites with IDPs in open air or makeshift/emergency shelter	26%	80%	
% of sites reporting water shortages	84%	81%	
% of sites with no latrines	68%	75%	
% of sites with no showers	37%	81%	
% of sites with poor wiring or no electricity	95%	96%	
% of sites with not separated family spaces	11%	17%	
% of sites with mine risk reported	53%	11%	Less than 25 %
% of sites with no primary healthcare provider	95%	99%	25 - 50 %
% of sites where majority of IDPs do not eat 3 meals a day	37%	29%	Above 50%



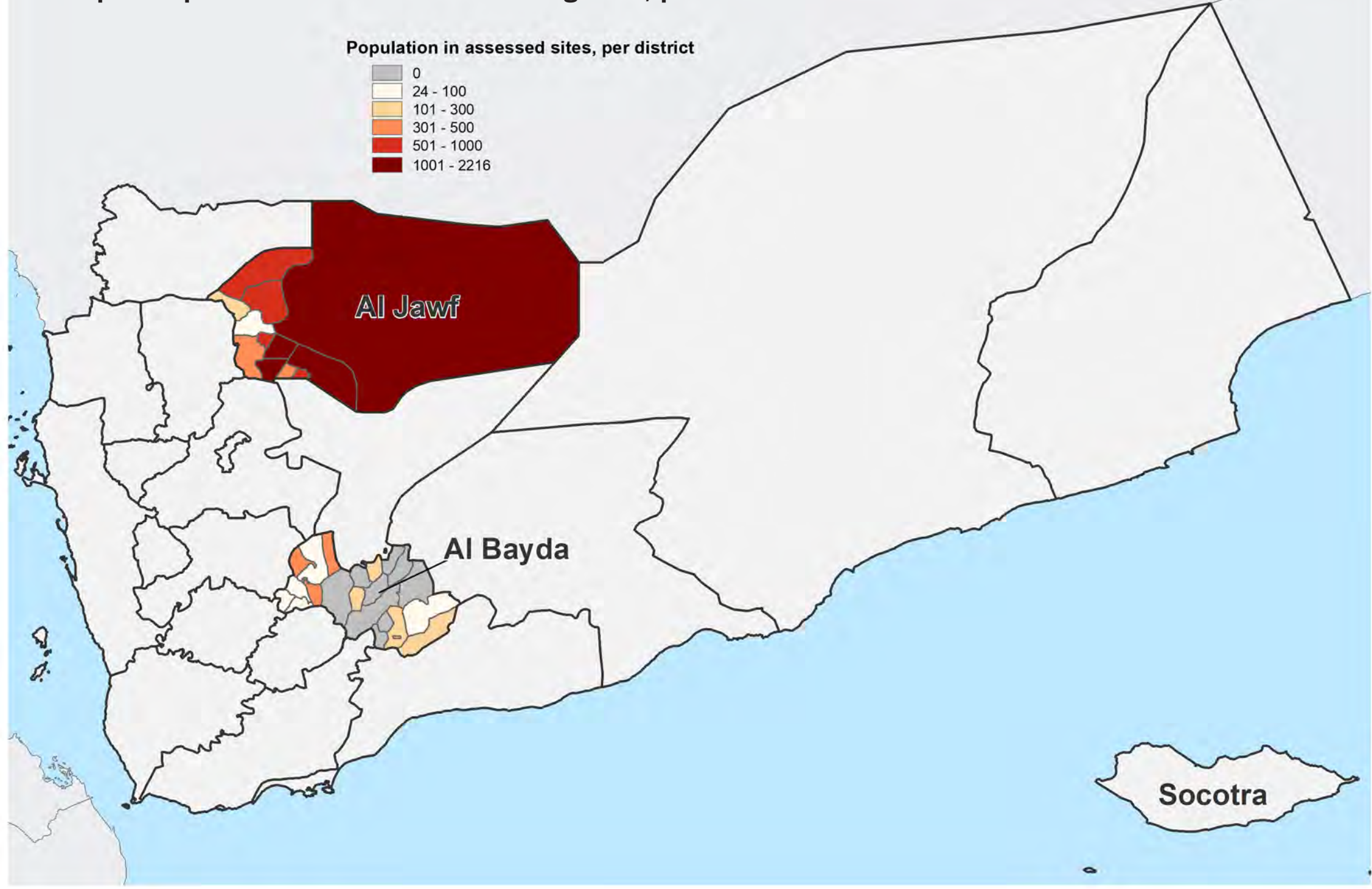

Map 1: Assessed IDP hosting sites, per district

Number of sites per district

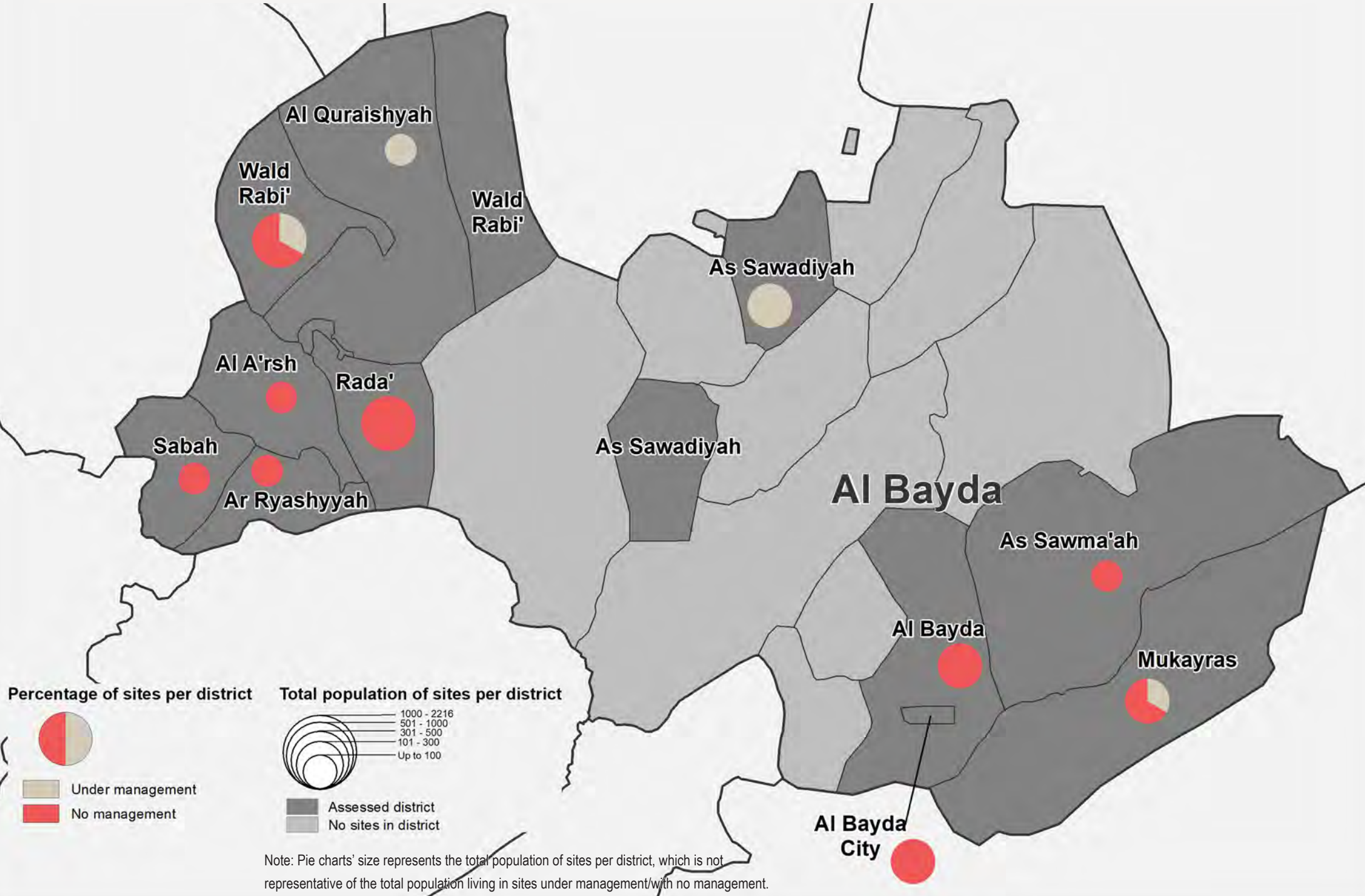


### Map 2: Population of assessed IDP hosting sites, per district

Population in assessed sites, per district



### Map 3: IDP hosting sites under management in Al Bayda governorate, per district

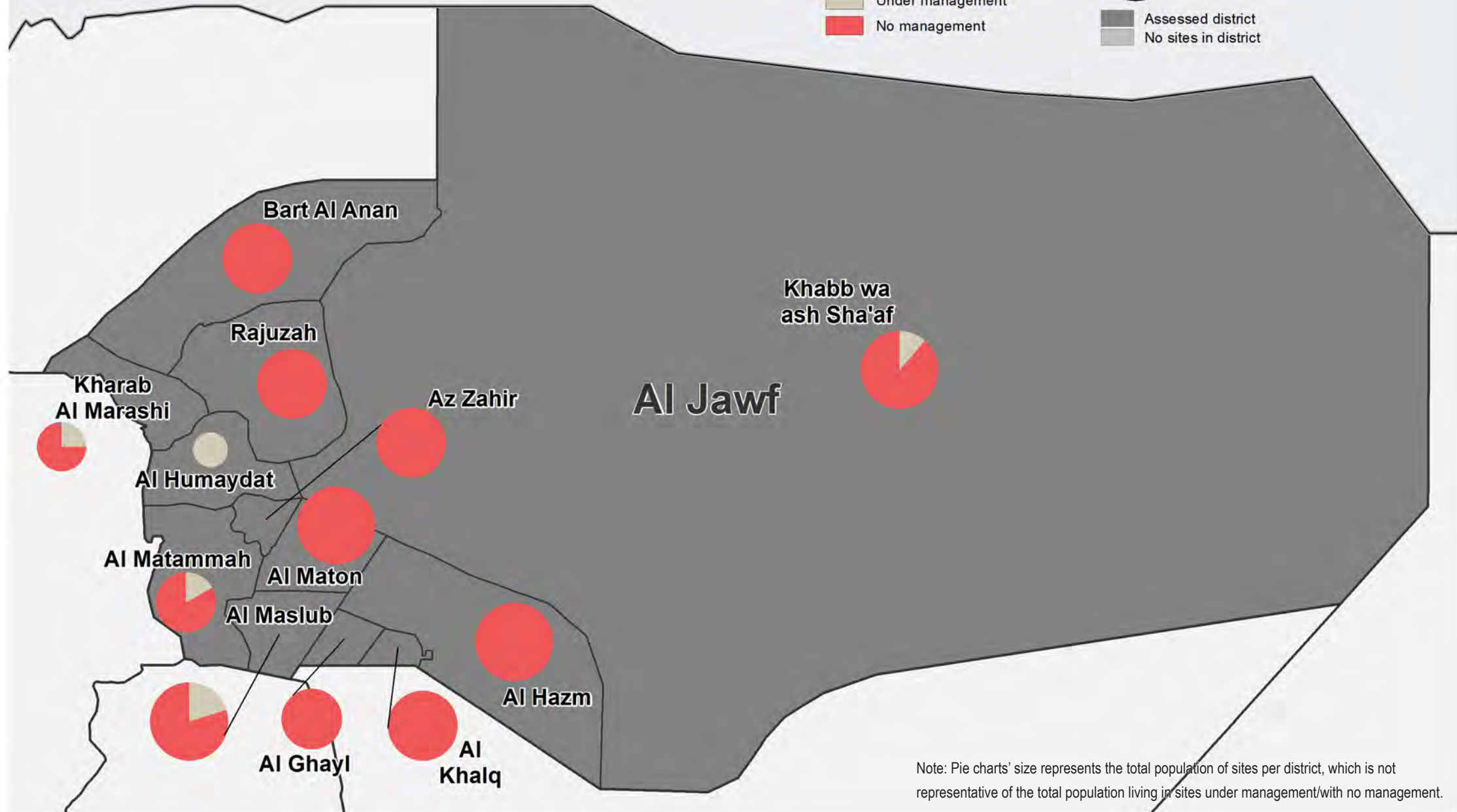
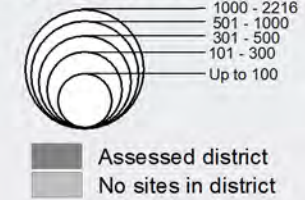


Map 4: IDP hosting sites under management in Al Jawf governorate, per district

Percentage of sites per district

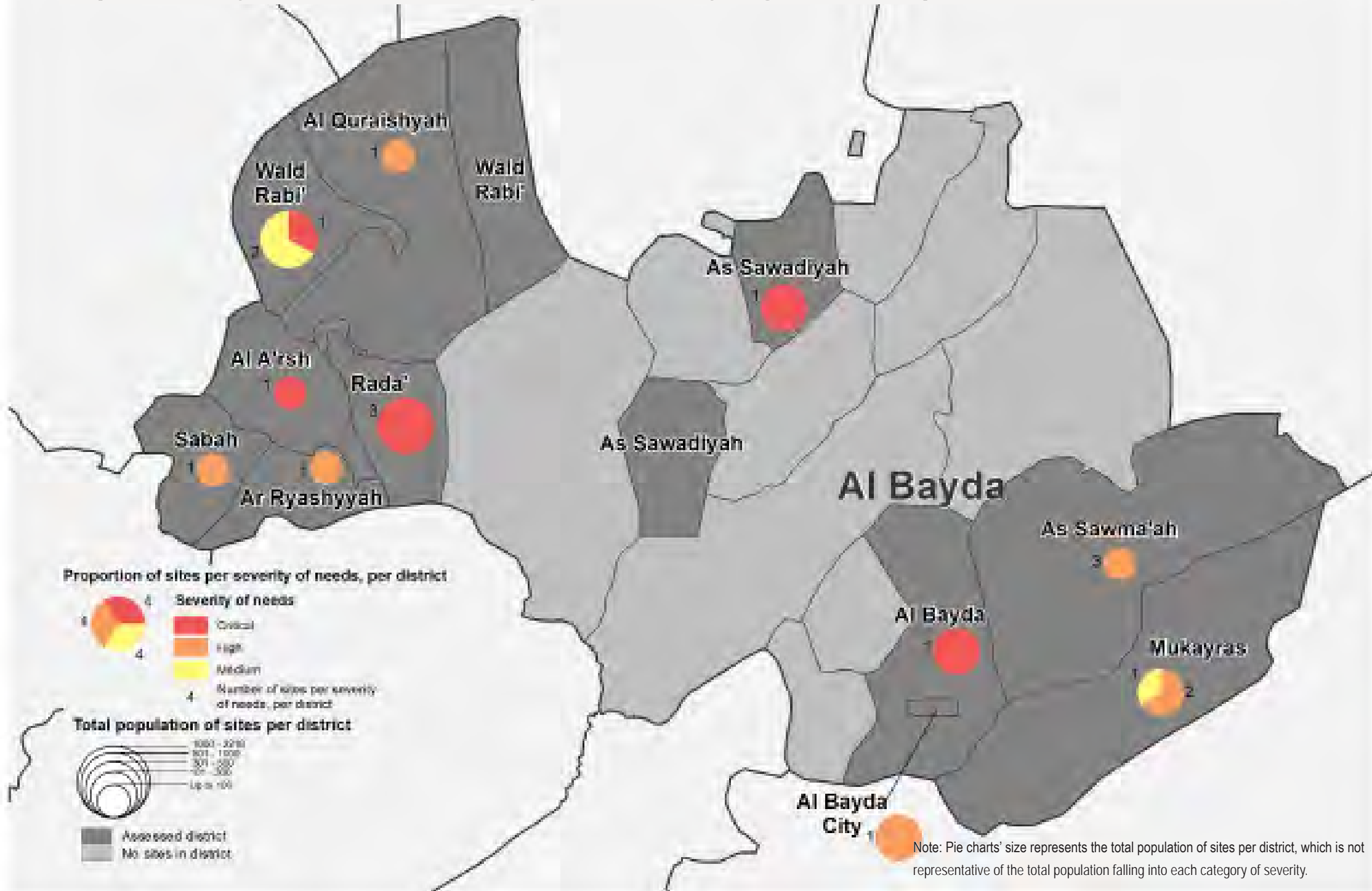


Total population of sites per district



Note: Pie charts' size represents the total population of sites per district, which is not representative of the total population living in sites under management/with no management.

Map 5: Severity of needs in IDP hosting sites in Al Bayda governorate, per district



## Al Bayda Governorate

Site ID	District	Site Name	Site type	Population	Camp Management	Shelter & NFI	Water Access	Sanitation	Health	Food Security	Education	Protection	SITE PRIORITY
YE1416-685	Al A'rsh	Al-Musslla Village	CC	41	●	●	●	●	●	●	●	●	●
YE1410-688	Al Bayda	Jahri	CC	217	●	●	●	●	●	●	●	●	●
YE1409-723	Al Bayda City	Center F	CC	174	●	●	●	●	●	●	●	●	●
YE1414-691	Al Quraishyah	Al-Zoub	CC	56	●	●	●	●	●	●	●	●	●
YE1418-695	Ar Ryashyyah	Al-Ghaol	CC	24	●	●	●	●	●	●	●	●	●
YE1411-690	As Sawadiyah	Al-Jamae Al-Cabeer	CC	235	●	●	●	●	●	●	●	●	●
YE1404-686	As Sawma'ah	Al Al-Qeissi	CC	23	●	●	●	●	●	●	●	●	●
YE1404-687	As Sawma'ah	Al-Oqllah	CC	19	●	●	●	●	●	●	●	●	●
YE1404-699	As Sawma'ah	Vocational Institute	CC	28	●	●	●	●	●	●	●	●	●
YE1408-697	Mukayras	Al Mansour	CC	82	●	●	●	●	●	●	●	●	●
YE1408-694	Mukayras	Areeb	CC	134	●	●	●	●	●	●	●	●	●
YE1408-692	Mukayras	Dharwah	CC	70	●	●	●	●	●	●	●	●	●
YE1413-698	Rada'	Al-Salam Neighbourhood	CC	89	●	●	●	●	●	●	●	●	●
YE1413-700	Rada'	Mahwa Al-Mahamsheen	CC	130	●	●	●	●	●	●	●	●	●
YE1413-702	Rada'	No name	CC	134	●	●	●	●	●	●	●	●	●
YE1417-701	Sabah	No name	CC	28	●	●	●	●	●	●	●	●	●
YE1415-689	Wald Rabi'	Al-Wehdah School	CC	80	●	●	●	●	●	●	●	●	●
YE1415-693	Wald Rabi'	Health Facility	CC	25	●	●	●	●	●	●	●	●	●
YE1415-696	Wald Rabi'	Yaklla	CC	293	●	●	●	●	●	●	●	●	●

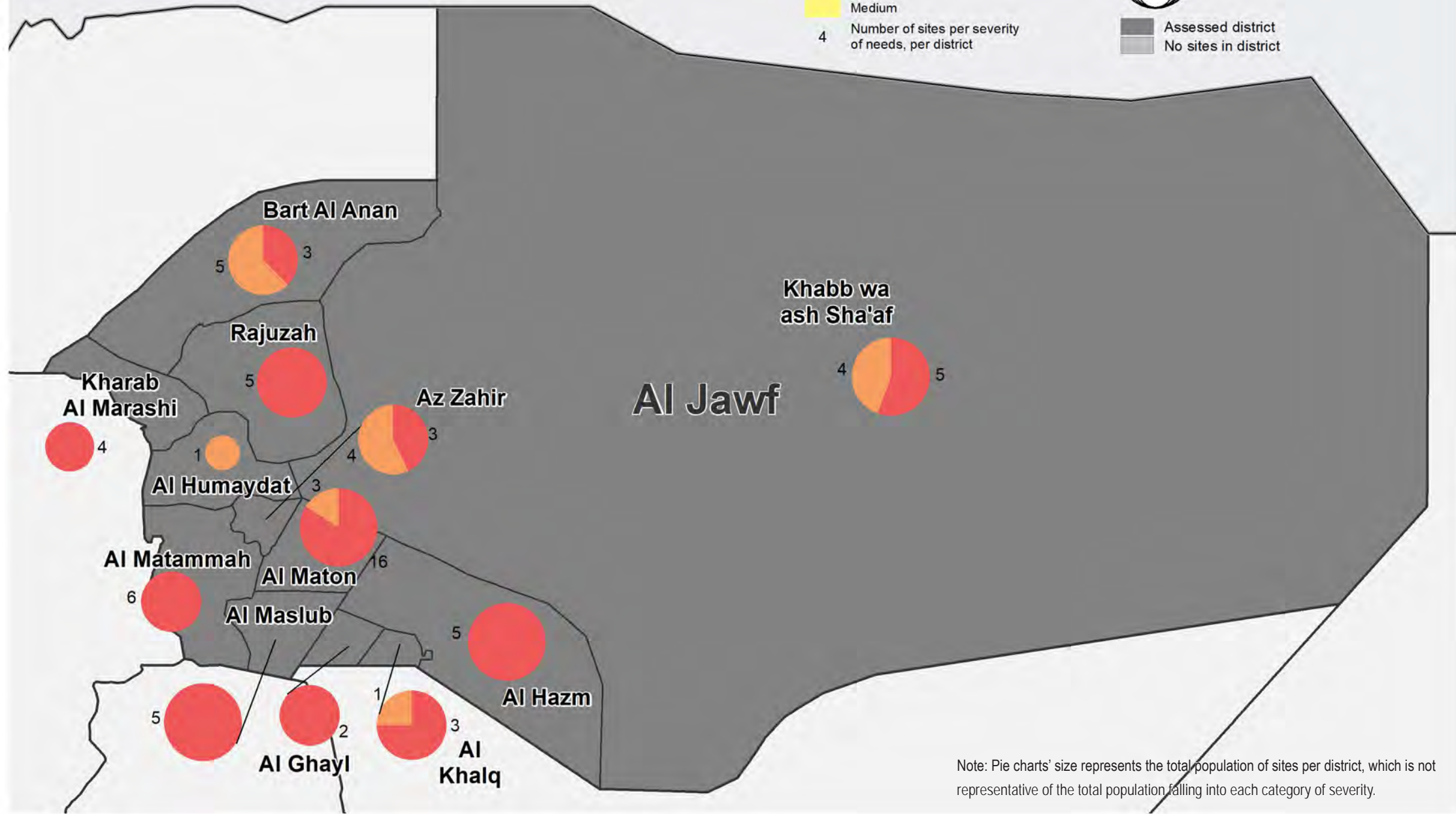
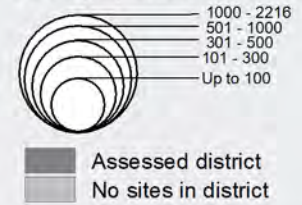


Map 6: Severity of needs in IDP hosting sites in Al Jawf governorate, per district

Proportion of sites per severity of needs, per district



Total population of sites per district



Note: Pie charts' size represents the total population of sites per district, which is not representative of the total population falling into each category of severity.

## Al Jawf Governorate

Site ID	District	Site Name	Site type	Population	Camp Management	Shelter & NFI	Water Access	Sanitation	Health	Food Security	Education	Protection	SITE PRIORITY
YE1608-711	Al Ghayl	Al-Bahet	CC	349	●	●	●	●	●	●	●	●	●
YE1608-708	Al Ghayl	Albraah	CC	140	●	●	●	●	●	●	●	●	●
YE1605-712	Al Hazm	Al-Hazm City	CC	122	●	●	●	●	●	●	●	●	●
YE1605-714	Al Hazm	Al-Hazm City	CC	195	●	●	●	●	●	●	●	●	●
YE1605-709	Al Hazm	Al-Jarr	CC	436	●	●	●	●	●	●	●	●	●
YE1605-710	Al Hazm	Al-Saed	CC	131	●	●	●	●	●	●	●	●	●
YE1605-713	Al Hazm	Wadi Shahan	CC	338	●	●	●	●	●	●	●	●	●
YE1602-777	Al Humaydat	Al-Salal	CC	46	●	●	●	●	●	●	●	●	●
YE1609-746	Al Khalq	Al-Rawedh	CC	163	●	●	●	●	●	●	●	●	●
YE1609-743	Al Khalq	Al-Khalq	CC	96	●	●	●	●	●	●	●	●	●
YE1609-744	Al Khalq	Al-Khalq	CC	137	●	●	●	●	●	●	●	●	●
YE1609-745	Al Khalq	Al-Khalq	CC	141	●	●	●	●	●	●	●	●	●
YE1607-747	Al Maslub	Al-Mahraq	CC	73	●	●	●	●	●	●	●	●	●
YE1607-748	Al Maslub	Al-Masajed	CC	204	●	●	●	●	●	●	●	●	●
YE1607-750	Al Maslub	Al-Zaghnah	CC	355	●	●	●	●	●	●	●	●	●
YE1607-751	Al Maslub	Malaha	CC	286	●	●	●	●	●	●	●	●	●
YE1607-749	Al Maslub	Roufah	CC	100	●	●	●	●	●	●	●	●	●
YE1603-763	Al Matammah	Al Dhaen	CC	53	●	●	●	●	●	●	●	●	●
YE1603-765	Al Matammah	Al Mareem	CC	53	●	●	●	●	●	●	●	●	●
YE1603-764	Al Matammah	Al Radman	CC	54	●	●	●	●	●	●	●	●	●
YE1603-766	Al Matammah	Al-Mensaf	CC	70	●	●	●	●	●	●	●	●	●
YE1603-767	Al Matammah	Bin Abdullah	CC	46	●	●	●	●	●	●	●	●	●
YE1603-776	Al Matammah	Wadi Sareerah	CC	78	●	●	●	●	●	●	●	●	●
YE1606-724	Al Maton	Al Carshan Fort	CC	179	●	●	●	●	●	●	●	●	●
YE1606-725	Al Maton	Al Carshan Fort	CC	55	●	●	●	●	●	●	●	●	●
YE1606-733	Al Maton	Al-Mahraq	CC	207	●	●	●	●	●	●	●	●	●
YE1606-726	Al Maton	Al khrashf	CC	122	●	●	●	●	●	●	●	●	●

## Al Jawf Governorate

Site ID	District	Site Name	Site type	Population	Camp Management	Shelter & NFI	Water Access	Sanitation	Health	Food Security	Education	Protection	SITE PRIORITY
YE1606-727	Al Maton	Al Maqam	CC	68	●	●	●	●	●	●	●	●	●
YE1606-728	Al Maton	Al mohsen	CC	99	●	●	●	●	●	●	●	●	●
YE1606-729	Al Maton	Al-Adlayn	CC	114	●	●	●	●	●	●	●	●	●
YE1606-730	Al Maton	Al-Baten	CC	132	●	●	●	●	●	●	●	●	●
YE1606-731	Al Maton	Al-Hajjah	CC	49	●	●	●	●	●	●	●	●	●
YE1606-732	Al Maton	Al-Mahazeem	CC	61	●	●	●	●	●	●	●	●	●
YE1606-734	Al Maton	Al-Mehzam Al-A'ala	CC	122	●	●	●	●	●	●	●	●	●
YE1606-735	Al Maton	Al-Mehzam Al-A'ala	CC	66	●	●	●	●	●	●	●	●	●
YE1606-736	Al Maton	Al-Qasabah	CC	105	●	●	●	●	●	●	●	●	●
YE1606-737	Al Maton	Al-Qawasemah	CC	54	●	●	●	●	●	●	●	●	●
YE1606-738	Al Maton	Al-Saleel Al Ahmed	CC	276	●	●	●	●	●	●	●	●	●
YE1606-739	Al Maton	Al-Sarhat Al-Olya	CC	185	●	●	●	●	●	●	●	●	●
YE1606-740	Al Maton	Bin Shehab	CC	89	●	●	●	●	●	●	●	●	●
YE1606-741	Al Maton	Farsha	CC	131	●	●	●	●	●	●	●	●	●
YE1606-742	Al Maton	Farsha	CC	102	●	●	●	●	●	●	●	●	●
YE1604-756	Az Zahir	Al-Abasyah	CC	66	●	●	●	●	●	●	●	●	●
YE1604-753	Az Zahir	Al-Bade'a	CC	81	●	●	●	●	●	●	●	●	●
YE1604-754	Az Zahir	Al-Mabna	CC	67	●	●	●	●	●	●	●	●	●
YE1604-758	Az Zahir	Al-Marfadh Al-Aala	CC	95	●	●	●	●	●	●	●	●	●
YE1604-752	Az Zahir	Adaam Market	CC	74	●	●	●	●	●	●	●	●	●
YE1604-755	Az Zahir	Al-Hadhenah	CC	70	●	●	●	●	●	●	●	●	●
YE1604-757	Az Zahir	Al-Oqdah	CC	62	●	●	●	●	●	●	●	●	●
YE1610-715	Bart Al Anan	Al-Darb Al-Aswad	CC	48	●	●	●	●	●	●	●	●	●
YE1610-718	Bart Al Anan	Dhabeebah	CC	84	●	●	●	●	●	●	●	●	●
YE1610-719	Bart Al Anan	Jozor	CC	166	●	●	●	●	●	●	●	●	●
YE1610-720	Bart Al Anan	Tho Ali	CC	87	●	●	●	●	●	●	●	●	●
YE1610-721	Bart Al Anan	Zafq Al-Aaydh	CC	45	●	●	●	●	●	●	●	●	●

## Al Jawf Governorate

Site ID	District	Site Name	Site type	Population	Camp Management	Shelter & NFI	Water Access	Sanitation	Health	Food Security	Education	Protection	SITE PRIORITY
YE1610-716	Bart Al Anan	Al-Rashed	CC	75	●	●	●	●	●	●	●	●	●
YE1610-717	Bart Al Anan	Al-Wadeyayen	CC	117	●	●	●	●	●	●	●	●	●
YE1610-722	Bart Al Anan	Al-Wadeyayen	CC	73	●	●	●	●	●	●	●	●	●
YE1601-770	Khabb wa ash Sha'af	Al-Jebalah	CC	157	●	●	●	●	●	●	●	●	●
YE1601-778	Khabb wa ash Sha'af	Al-Malahah	CC	247	●	●	●	●	●	●	●	●	●
YE1601-774	Khabb wa ash Sha'af	Al-Meshraq	CC	77	●	●	●	●	●	●	●	●	●
YE1601-775	Khabb wa ash Sha'af	Wadi Khab	CC	171	●	●	●	●	●	●	●	●	●
YE1601-772	Khabb wa ash Sha'af	Al-Dahl	CC	53	●	●	●	●	●	●	●	●	●
YE1601-773	Khabb wa ash Sha'af	Al-Feradh	CC	206	●	●	●	●	●	●	●	●	●
YE1601-771	Khabb wa ash Sha'af	Al-Jebalah	CC	272	●	●	●	●	●	●	●	●	●
YE1601-768	Khabb wa ash Sha'af	Almrhana	CC	340	●	●	●	●	●	●	●	●	●
YE1601-769	Khabb wa ash Sha'af	Wadi Maqar	CC	281	●	●	●	●	●	●	●	●	●
YE1612-760	Kharab Al Marashi	Al-Maqam	CC	46	●	●	●	●	●	●	●	●	●
YE1612-759	Kharab Al Marashi	Al-Melhat	CC	109	●	●	●	●	●	●	●	●	●
YE1612-762	Kharab Al Marashi	Al-Neil	CC	64	●	●	●	●	●	●	●	●	●
YE1612-761	Kharab Al Marashi	Al-Waza	CC	72	●	●	●	●	●	●	●	●	●
YE1611-704	Rajuzah	Al-Salawi	CC	84	●	●	●	●	●	●	●	●	●
YE1611-703	Rajuzah	Al-Souq	CC	118	●	●	●	●	●	●	●	●	●
YE1611-705	Rajuzah	Rajuzah	CC	110	●	●	●	●	●	●	●	●	●
YE1611-706	Rajuzah	Rajuzah	CC	141	●	●	●	●	●	●	●	●	●
YE1611-707	Rajuzah	Rajuzah	CC	120	●	●	●	●	●	●	●	●	●

# IDP Hosting Site Baseline Assessment Comparative Overview

YEMEN: Al Hudaydah, Al Mahwit, Hajjah, Sana'a  
JULY 2018

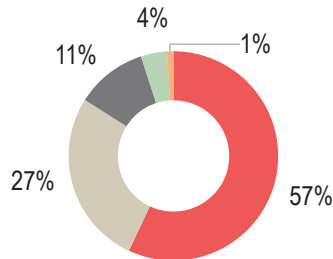
# Summary

The findings presented below are indicative of all assessed sites in four governorates (Al Hudaydah, Al Mahwit, Hajjah, Sana'a). Percentage figures are calculated on the basis of all sites assessed across the four governorates, unless stated otherwise.

Overview	
# assessed IDP hosting sites:	<b>409</b>
• collective centers	<b>302</b>
• spontaneous settlements	<b>107</b>
# individuals in assessed sites	<b>136,683</b>
# households in assessed sites	<b>33,343</b>

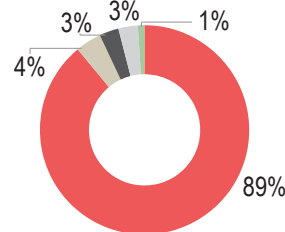
## Key findings

### Site management type



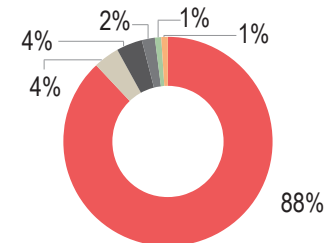
- No management
- Private / Voluntary
- Government / Local Authorities
- Humanitarian / NGO / UN
- Other

### Most common intentions (for next 3 months)



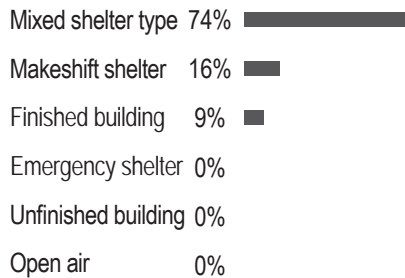
- Stay in site
- Return to place of origin
- Move to another district within governorate
- Other
- Move to another location in governorate

### Reasons for not returning (to place of origin for majority of IDPs)

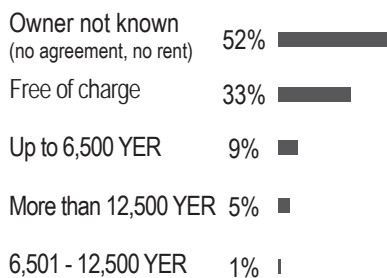


- No stability in place of origin
- Limited access to basic services
- House damaged / destroyed / occupied
- No accessibility to the area of origin
- No livelihood opportunity
- No food

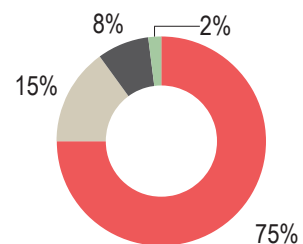
### Shelter typology



### Rent payment



### Rent agreement



- No agreement
- Oral without local witness
- Written agreement
- Oral with local witness

## Concerns present in the sites, per governorate

	Al Hudaydah	Al Mahwit	Hajjah	Sana'a	
<b>total number of sites</b>	<b>70</b>	<b>33</b>	<b>289</b>	<b>19</b>	
<b># collective centres</b>	<b>70</b>	<b>33</b>	<b>193</b>	<b>8</b>	
<b># spontaneous settlements</b>	<b>0</b>	<b>0</b>	<b>96</b>	<b>11</b>	
% of sites with no management	71%	12%	59%	53%	
% of sites with IDPs in open air or makeshift/emergency shelter	0%	0%	20%	58%	
% of sites reporting water shortages	76%	97%	82%	74%	
% of sites with no latrines	99%	0%	34%	47%	
% of sites with no showers	96%	0%	23%	58%	
% of sites with poor wiring or no electricity	87%	100%	98%	100%	
% of sites with not separated family spaces	41%	0%	23%	5%	
% of sites with mine risk reported	59%	0%	8%	16%	Less than 25 %
% of sites with no primary healthcare provider	36%	6%	29%	63%	25 - 50 %
% of sites where majority of IDPs do not eat 3 meals a day	14%	97%	35%	68%	Above 50%

# Map 1: Assessed IDP hosting sites, per district

Number of sites, per district

51 - 89

26 - 50

6 - 25

1 - 5

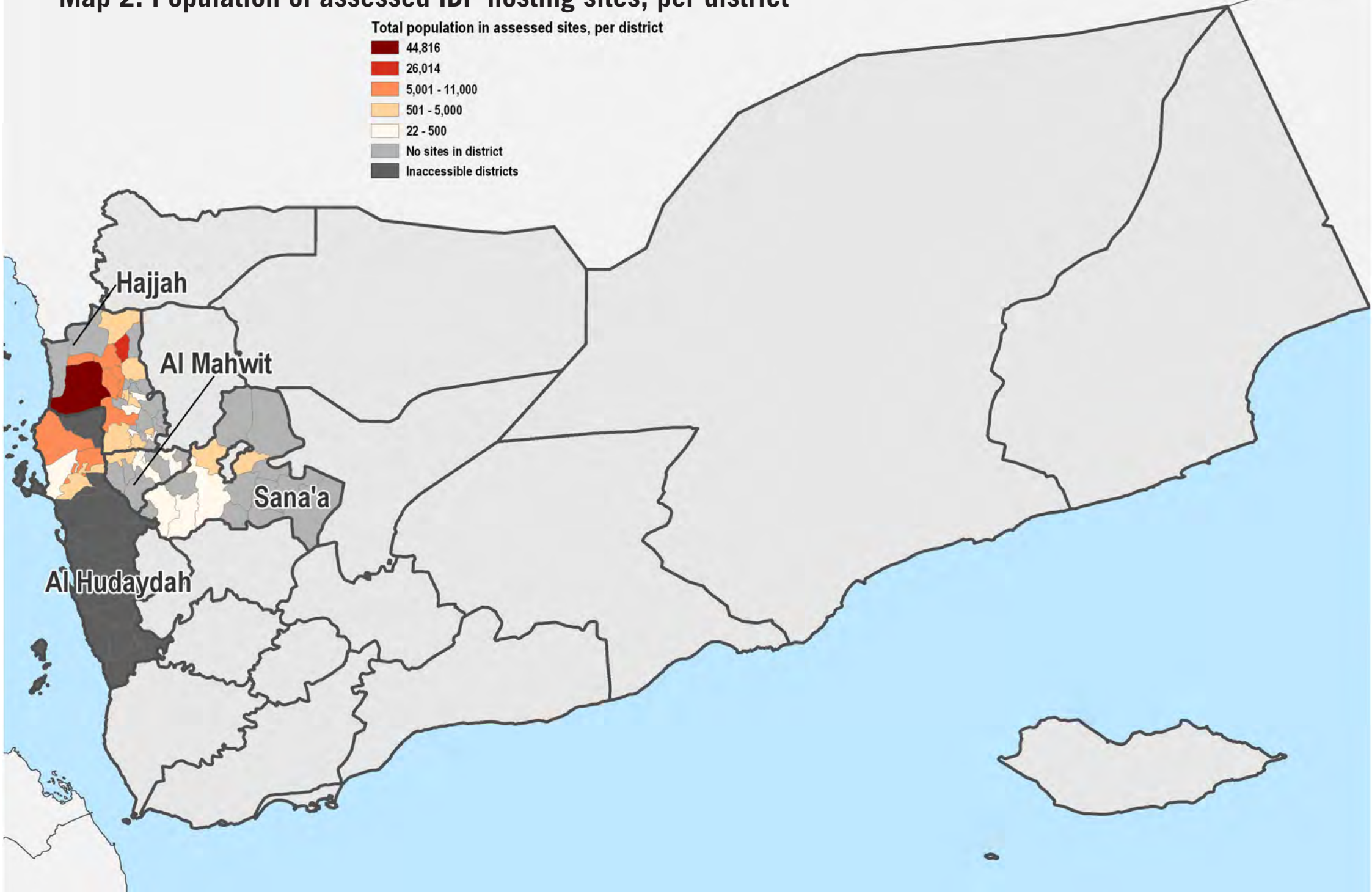
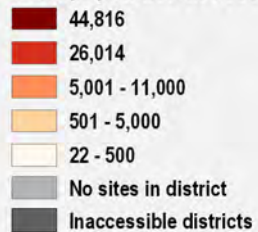
No sites in district

Inaccessible districts



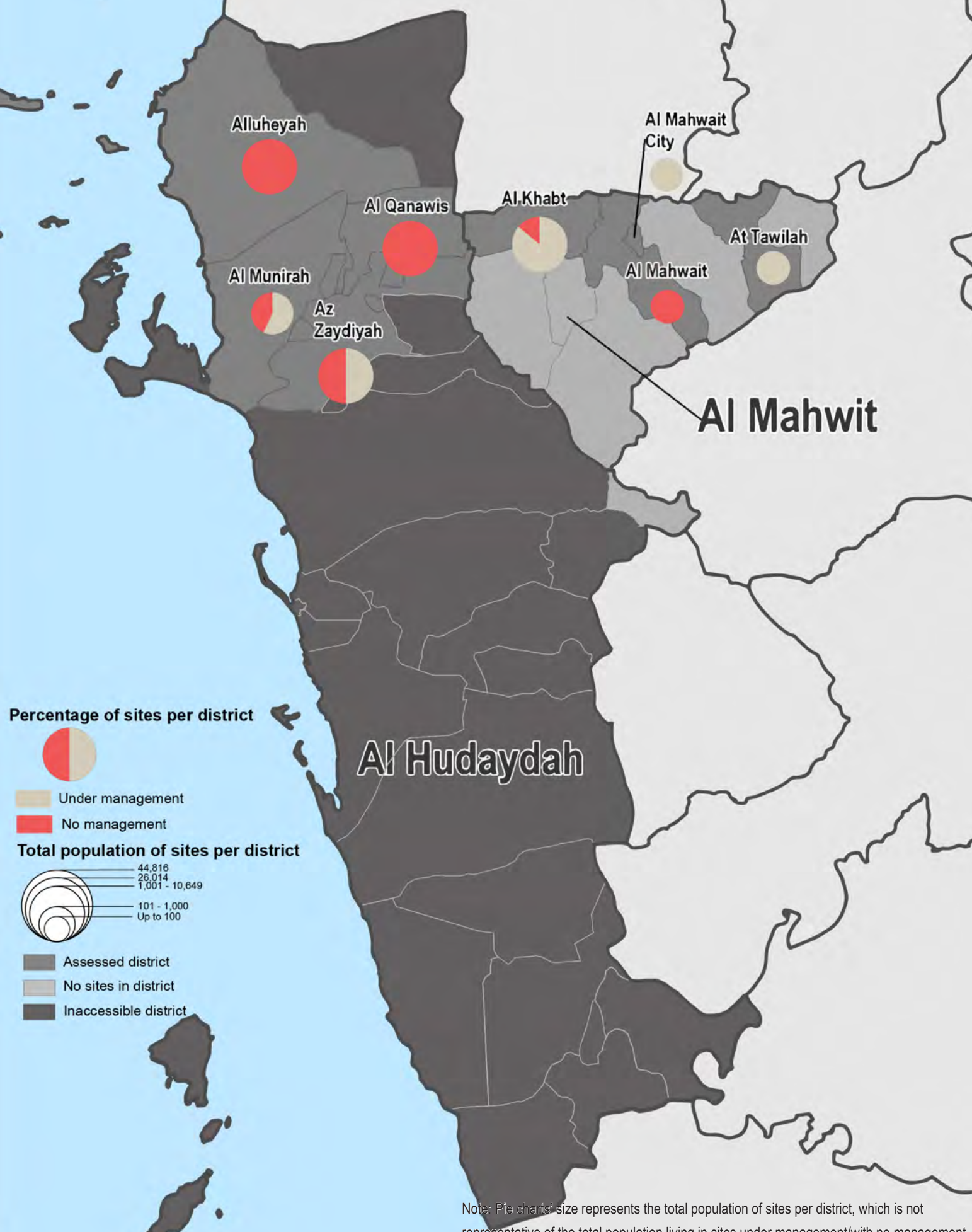
### Map 2: Population of assessed IDP hosting sites, per district

Total population in assessed sites, per district



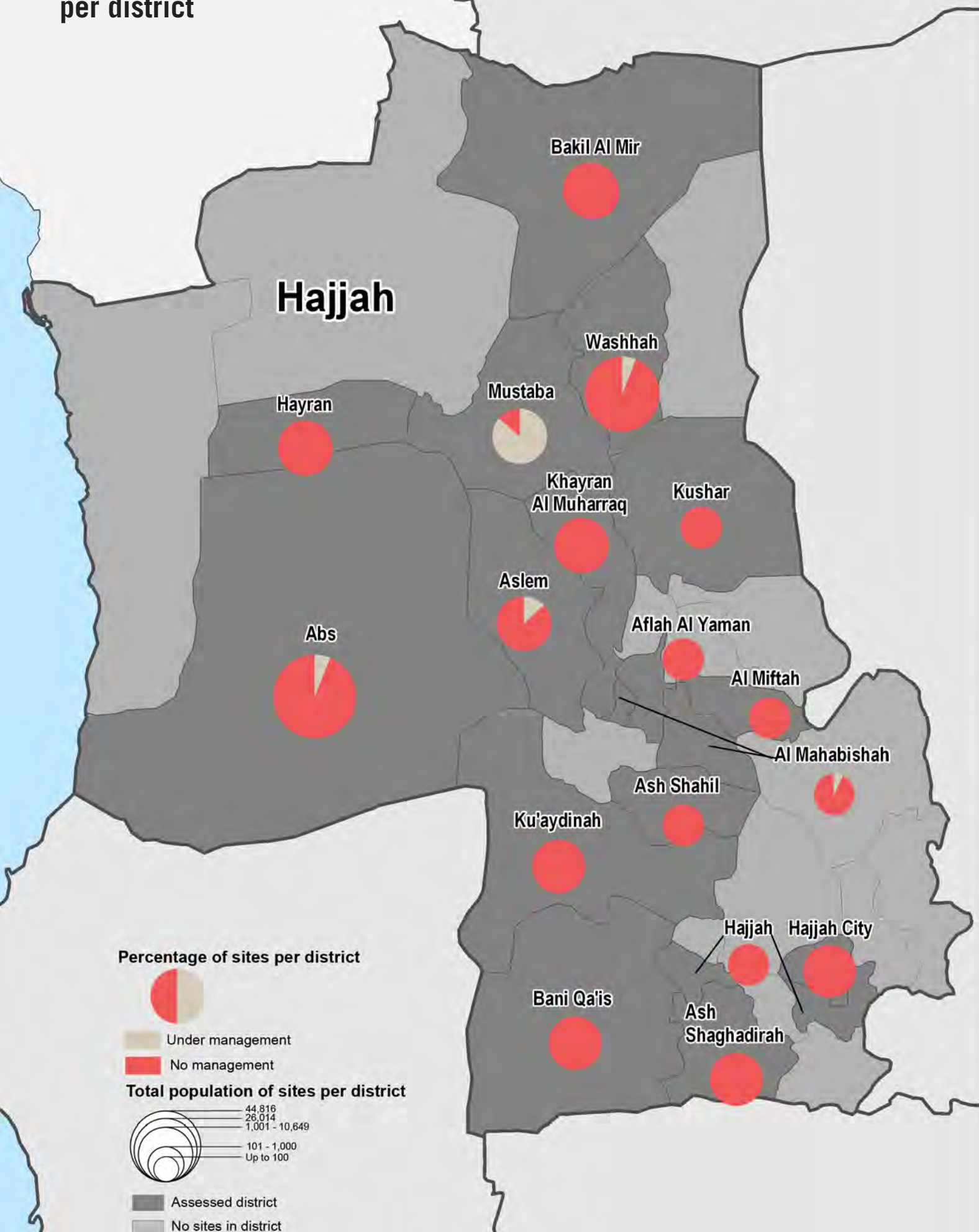


### Map 3: IDP hosting sites under management in Al Hudaydah and Al Mahwit governorates, per district



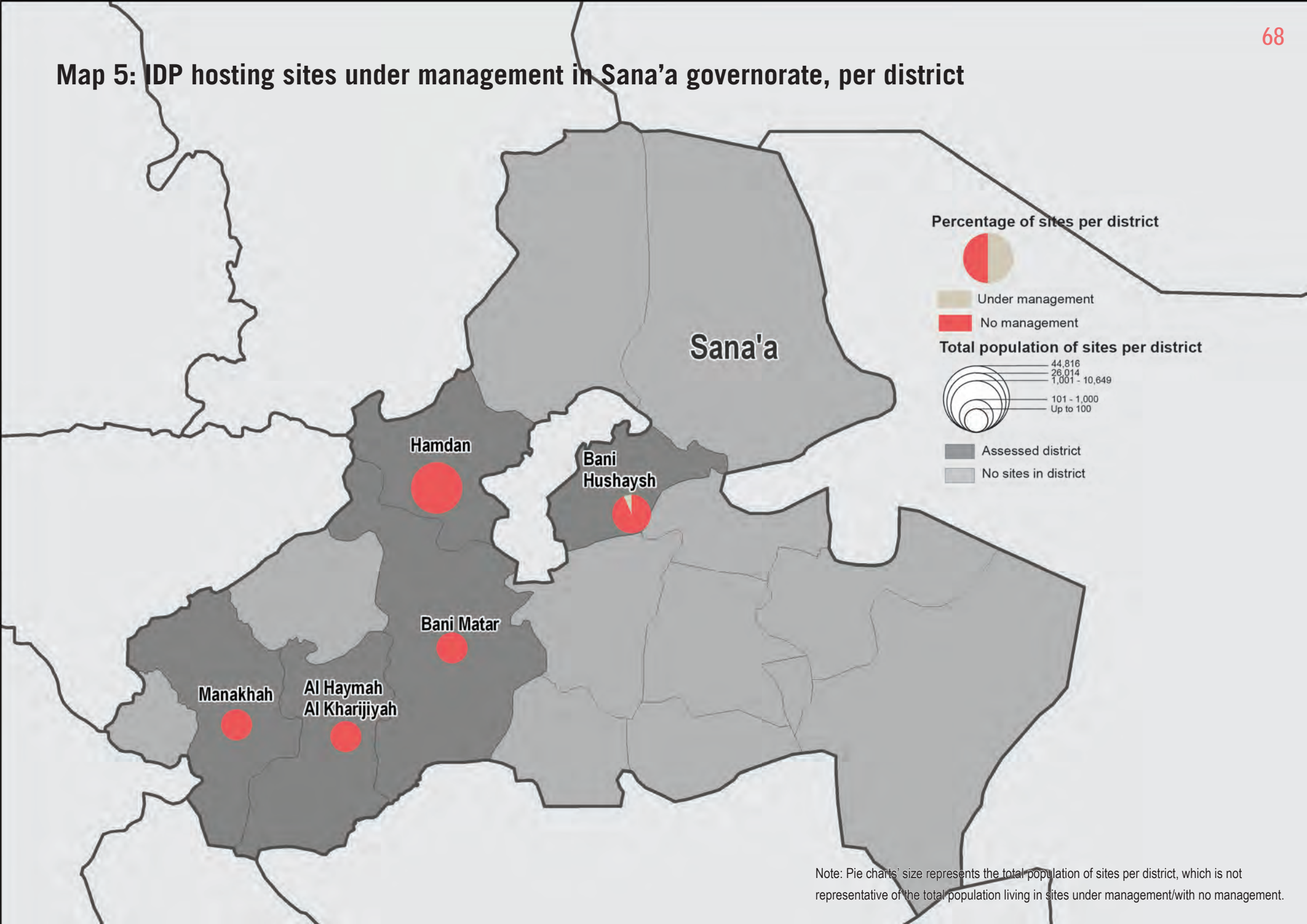
Note: Pie charts' size represents the total population of sites per district, which is not representative of the total population living in sites under management/with no management.

Map 4: IDP hosting sites under management in Hajjah governorate, per district



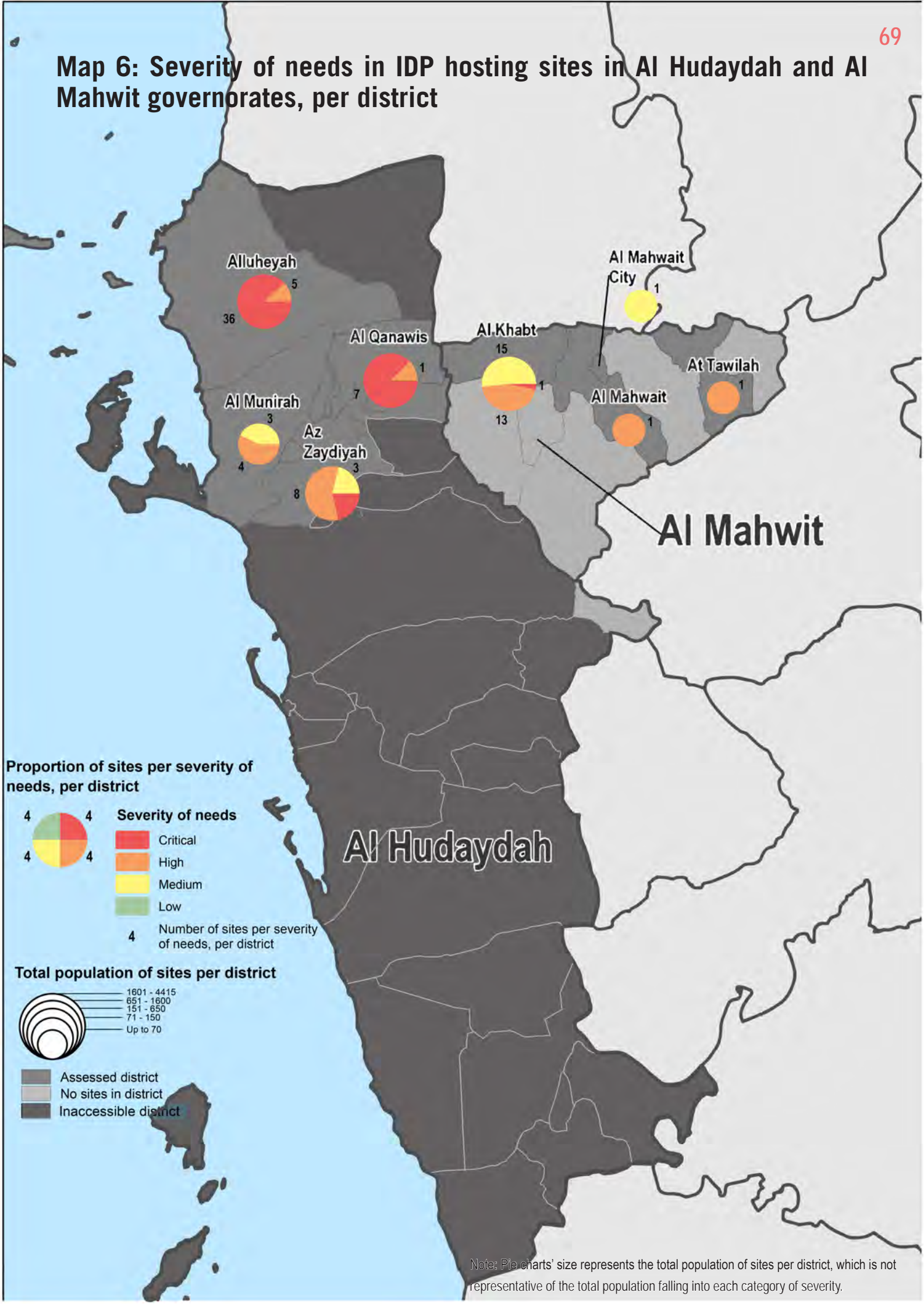
Note: Pie charts' size represents the total population of sites per district, which is not representative of the total population living in sites under management/with no management.

### Map 5: IDP hosting sites under management in Sana'a governorate, per district



Note: Pie charts' size represents the total population of sites per district, which is not representative of the total population living in sites under management/with no management.

**Map 6: Severity of needs in IDP hosting sites in Al Hudaydah and Al Mahwit governorates, per district**



Note: Pie charts' size represents the total population of sites per district, which is not representative of the total population falling into each category of severity.

## Al Hudaydah Governorate

Site ID	District	Site Name	Site type	Population	Camp Management	Shelter & NFI	Water Access	Sanitation	Health	Food Security	Education	Protection	SITE PRIORITY
YE1805-1115	Al Munirah	Al Husainyah	CC	17	●	●	●	●	●	●	●	●	●
YE1805-822	Al Munirah	Al Ma'roof Al Gharbi	CC	47	●	●	●	●	●	●	●	●	●
YE1805-1090	Al Munirah	Al Muneerah	CC	110	●	●	●	●	●	●	●	●	●
YE1805-797	Al Munirah	Al Qushairi	CC	48	●	●	●	●	●	●	●	●	●
YE1805-842	Al Munirah	Mahal Edrees	CC	51	●	●	●	●	●	●	●	●	●
YE1805-1123	Al Munirah	Mahal Zaweyah	CC	29	●	●	●	●	●	●	●	●	●
YE1805-977	Al Munirah	Tajamo' Ibn Abbas	CC	87	●	●	●	●	●	●	●	●	●
YE1806-964	Al Qanawis	Al Dawudyah	CC	921	●	●	●	●	●	●	●	●	●
YE1806-1028	Al Qanawis	Al Najjari	CC	763	●	●	●	●	●	●	●	●	●
YE1806-878	Al Qanawis	Deer Al Hendi	CC	336	●	●	●	●	●	●	●	●	●
YE1806-781	Al Qanawis	Deer Al Hulaili	CC	441	●	●	●	●	●	●	●	●	●
YE1806-863	Al Qanawis	Deer Al Tabeesh	CC	724	●	●	●	●	●	●	●	●	●
YE1806-876	Al Qanawis	Deer Awedan	CC	83	●	●	●	●	●	●	●	●	●
YE1806-1077	Al Qanawis	Hawsh Zabet	CC	1,626	●	●	●	●	●	●	●	●	●
YE1806-858	Al Qanawis	Mujama' Al Makeen	CC	517	●	●	●	●	●	●	●	●	●
YE1802-827	Alluheyah	Al Abbasyah	CC	25	●	●	●	●	●	●	●	●	●
YE1802-819	Alluheyah	Al Adelyah	CC	87	●	●	●	●	●	●	●	●	●
YE1802-973	Alluheyah	Al Awlah	CC	215	●	●	●	●	●	●	●	●	●
YE1802-829	Alluheyah	Al Battaryah	CC	165	●	●	●	●	●	●	●	●	●
YE1802-814	Alluheyah	Al Demn	CC	30	●	●	●	●	●	●	●	●	●
YE1802-1096	Alluheyah	Al Ghubaryah Al Janoobyah	CC	30	●	●	●	●	●	●	●	●	●
YE1802-971	Alluheyah	Al Hakem Al Asfal	CC	135	●	●	●	●	●	●	●	●	●
YE1802-879	Alluheyah	Al Hamasyah	CC	270	●	●	●	●	●	●	●	●	●
YE1802-815	Alluheyah	Al Jubairyah	CC	85	●	●	●	●	●	●	●	●	●
YE1802-1025	Alluheyah	Al Khabryah	CC	30	●	●	●	●	●	●	●	●	●
YE1802-1052	Alluheyah	Al Luhayyah	CC	1,350	●	●	●	●	●	●	●	●	●
YE1802-1189	Alluheyah	Al Maghafeer	CC	80	●	●	●	●	●	●	●	●	●

## Al Hudaydah

Site ID	District	Site Name	Site type	Population	Camp Management	Shelter & NFI	Water Access	Sanitation	Health	Food Security	Education	Protection	SITE PRIORITY
YE1802-1080	Alluheyah	Al Malhah	CC	55	●	●	●	●	●	●	●	●	●
YE1802-1083	Alluheyah	Al Malhah	CC	35	●	●	●	●	●	●	●	●	●
YE1802-1177	Alluheyah	Al Maq haz	CC	36	●	●	●	●	●	●	●	●	●
YE1802-935	Alluheyah	Al Mazraq	CC	26	●	●	●	●	●	●	●	●	●
YE1802-961	Alluheyah	Al Nasheryah	CC	325	●	●	●	●	●	●	●	●	●
YE1802-1174	Alluheyah	Al Qadhb	CC	245	●	●	●	●	●	●	●	●	●
YE1802-783	Alluheyah	Al Qahirah	CC	24	●	●	●	●	●	●	●	●	●
YE1802-899	Alluheyah	Al Qusmainyah	CC	61	●	●	●	●	●	●	●	●	●
YE1802-1085	Alluheyah	Al Rabow'	CC	105	●	●	●	●	●	●	●	●	●
YE1802-1020	Alluheyah	Al Rassas	CC	105	●	●	●	●	●	●	●	●	●
YE1802-960	Alluheyah	Al Watawetah	CC	72	●	●	●	●	●	●	●	●	●
YE1802-1135	Alluheyah	Al Zahir	CC	520	●	●	●	●	●	●	●	●	●
YE1802-788	Alluheyah	Al Zayla'yah	CC	38	●	●	●	●	●	●	●	●	●
YE1802-1043	Alluheyah	Bait Hajri	CC	65	●	●	●	●	●	●	●	●	●
YE1802-857	Alluheyah	Bani Al Khal	CC	65	●	●	●	●	●	●	●	●	●
YE1802-1144	Alluheyah	Cadf Al Akhmas	CC	40	●	●	●	●	●	●	●	●	●
YE1802-1016	Alluheyah	Cadmat Al Nasheri	CC	96	●	●	●	●	●	●	●	●	●
YE1802-1154	Alluheyah	Deer Abd	CC	125	●	●	●	●	●	●	●	●	●
YE1802-796	Alluheyah	Deer Al Akhrash	CC	75	●	●	●	●	●	●	●	●	●
YE1802-1113	Alluheyah	Deer Al Haddad	CC	115	●	●	●	●	●	●	●	●	●
YE1802-894	Alluheyah	Deer Al Hadi	CC	35	●	●	●	●	●	●	●	●	●
YE1802-991	Alluheyah	Deer Dukhnah	CC	70	●	●	●	●	●	●	●	●	●
YE1802-852	Alluheyah	Deer Rajeh	CC	25	●	●	●	●	●	●	●	●	●
YE1802-860	Alluheyah	Durain	CC	150	●	●	●	●	●	●	●	●	●
YE1802-1078	Alluheyah	Jabal Al Melh	CC	165	●	●	●	●	●	●	●	●	●
YE1802-1120	Alluheyah	Mahal Hendi	CC	21	●	●	●	●	●	●	●	●	●
YE1802-1119	Alluheyah	Mahal Madhya'	CC	216	●	●	●	●	●	●	●	●	●

## Al Hudaydah

Site ID	District	Site Name	Site type	Population	Camp Management	Shelter & NFI	Water Access	Sanitation	Health	Food Security	Education	Protection	SITE PRIORITY
YE1802-1185	Alluheyah	Matoor Aitan	CC	140	●	●	●	●	●	●	●	●	●
YE1802-970	Alluheyah	Najran	CC	70	●	●	●	●	●	●	●	●	●
YE1807-779	Az Zaydiyah	Abu Sha'fah	CC	37	●	●	●	●	●	●	●	●	●
YE1807-1165	Az Zaydiyah	Al Mahdali Al Sharqyah camp	CC	61	●	●	●	●	●	●	●	●	●
YE1807-1157	Az Zaydiyah	Al Mal'ab Neighborhood	CC	140	●	●	●	●	●	●	●	●	●
YE1807-1153	Az Zaydiyah	Al Mughtarebeen Al Janoobyah Neighborhood	CC	111	●	●	●	●	●	●	●	●	●
YE1807-1124	Az Zaydiyah	Bayt Ata village	CC	77	●	●	●	●	●	●	●	●	●
YE1807-946	Az Zaydiyah	Deer Abd Rabuh	CC	131	●	●	●	●	●	●	●	●	●
YE1807-877	Az Zaydiyah	Deer Jalalah	CC	95	●	●	●	●	●	●	●	●	●
YE1807-880	Az Zaydiyah	Edarat Al Baoniah building	CC	154	●	●	●	●	●	●	●	●	●
YE1807-1127	Az Zaydiyah	Madrasat Al Azm Al Gharbi	CC	127	●	●	●	●	●	●	●	●	●
YE1807-1187	Az Zaydiyah	Mahal Al Khaleel camp	CC	31	●	●	●	●	●	●	●	●	●
YE1807-1117	Az Zaydiyah	Mahal Al Rahmah	CC	119	●	●	●	●	●	●	●	●	●
YE1807-844	Az Zaydiyah	Mahal Hasan	CC	97	●	●	●	●	●	●	●	●	●
YE1807-810	Az Zaydiyah	Mazra'at Aidroos	CC	51	●	●	●	●	●	●	●	●	●
YE1807-888	Az Zaydiyah	Qaryat Deer Ali - Manzel Mohammed Belghaith	CC	72	●	●	●	●	●	●	●	●	●

## Al Mahwit Governorate

Site ID	District	Site Name	Site type	Population	Camp Management	Shelter & NFI	Water Access	Sanitation	Health	Food Security	Education	Protection	SITE PRIORITY
YE2704-849	Al Khabt	Mashro' Al Miyah	CC	68	●	●	●	●	●	●	●	●	●
YE2704-1012	Al Khabt	No name	CC	27	●	●	●	●	●	●	●	●	●
YE2704-1029	Al Khabt	No name	CC	22	●	●	●	●	●	●	●	●	●
YE2704-1038	Al Khabt	No name	CC	53	●	●	●	●	●	●	●	●	●
YE2704-1044	Al Khabt	No name	CC	36	●	●	●	●	●	●	●	●	●
YE2704-1046	Al Khabt	No name	CC	20	●	●	●	●	●	●	●	●	●
YE2704-1055	Al Khabt	No name	CC	30	●	●	●	●	●	●	●	●	●
YE2704-1072	Al Khabt	No name	CC	29	●	●	●	●	●	●	●	●	●
YE2704-1082	Al Khabt	No name	CC	26	●	●	●	●	●	●	●	●	●
YE2704-1084	Al Khabt	No name	CC	30	●	●	●	●	●	●	●	●	●
YE2704-1111	Al Khabt	No name	CC	38	●	●	●	●	●	●	●	●	●
YE2704-1116	Al Khabt	No name	CC	20	●	●	●	●	●	●	●	●	●
YE2704-1141	Al Khabt	No name	CC	38	●	●	●	●	●	●	●	●	●
YE2704-1143	Al Khabt	No name	CC	24	●	●	●	●	●	●	●	●	●
YE2704-1148	Al Khabt	No name	CC	27	●	●	●	●	●	●	●	●	●
YE2704-1159	Al Khabt	No name	CC	25	●	●	●	●	●	●	●	●	●
YE2704-1164	Al Khabt	No name	CC	198	●	●	●	●	●	●	●	●	●
YE2704-1170	Al Khabt	No name	CC	40	●	●	●	●	●	●	●	●	●
YE2704-1171	Al Khabt	No name	CC	41	●	●	●	●	●	●	●	●	●
YE2704-1172	Al Khabt	No name	CC	25	●	●	●	●	●	●	●	●	●
YE2704-1173	Al Khabt	No name	CC	41	●	●	●	●	●	●	●	●	●
YE2704-1180	Al Khabt	No name	CC	35	●	●	●	●	●	●	●	●	●
YE2704-804	Al Khabt	No name	CC	22	●	●	●	●	●	●	●	●	●
YE2704-838	Al Khabt	No name	CC	18	●	●	●	●	●	●	●	●	●
YE2704-914	Al Khabt	No name	CC	78	●	●	●	●	●	●	●	●	●
YE2704-917	Al Khabt	No name	CC	43	●	●	●	●	●	●	●	●	●
YE2704-918	Al Khabt	No name	CC	65	●	●	●	●	●	●	●	●	●

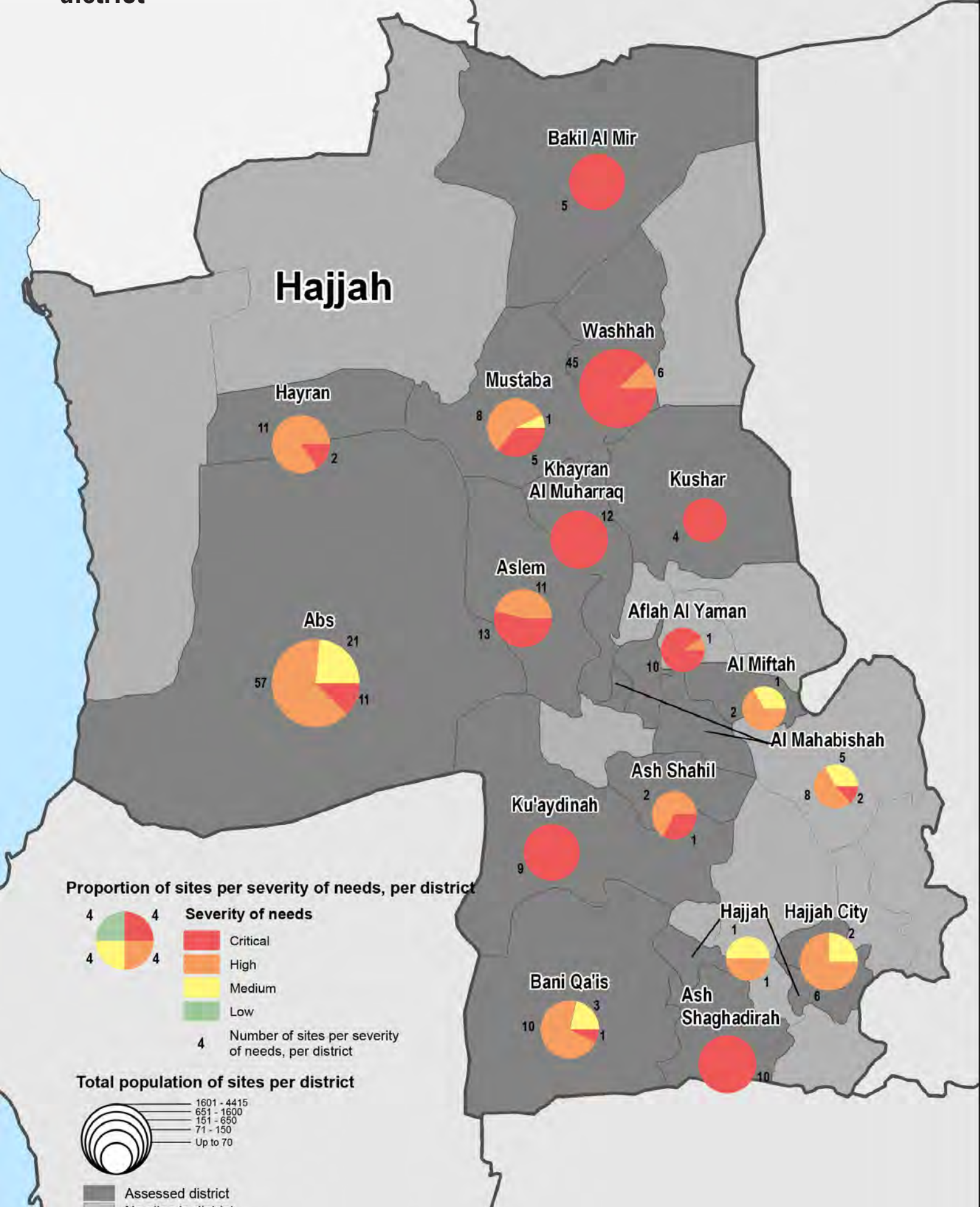


## Al Mahwit Governorate

Site ID	District	Site Name
YE2704-969	Al Khabt	No name
YE2704-979	Al Khabt	No name
YE2709-1162	Al Mahwait	No name
YE2708-1161	Al Mahwait City	No name
YE2708-986	Al Mahwait City	No name
YE2702-1178	At Tawilah	No name

Site type	Population	Camp Management	Shelter & NFI	Water Access	Sanitation	Health	Food Security	Education	Protection	SITE PRIORITY
CC	38	●	●	●	●	●	●	●	●	●
CC	34	●	●	●	●	●	●	●	●	●
CC	31	●	●	●	●	●	●	●	●	●
CC	19	●	●	●	●	●	●	●	●	●
CC	34	●	●	●	●	●	●	●	●	●
CC	32	●	●	●	●	●	●	●	●	●

# Map 7: Severity of needs in IDP hosting sites in Hajjah governorate, per district



Note: Pie charts' size represents the total population of sites per district, which is not representative of the total population falling into each category of severity.

## Hajjah Governorate

Site ID	District	Site Name	Site type	Population	Camp Management	Shelter & NFI	Water Access	Sanitation	Health	Food Security	Education	Protection	SITE PRIORITY
YE1704-889	Abs	Al Aqabah	CC	80	●	●	●	●	●	●	●	●	●
YE1704-831	Abs	Al Aqsh	SS	935	●	●	●	●	●	●	●	●	●
YE1704-984	Abs	Al Arjeen	SS	325	●	●	●	●	●	●	●	●	●
YE1704-897	Abs	Al Badah Al Gharbi	CC	935	●	●	●	●	●	●	●	●	●
YE1704-998	Abs	Al Badah Al Sharqi	CC	189	●	●	●	●	●	●	●	●	●
YE1704-1035	Abs	Al Dabayah	SS	163	●	●	●	●	●	●	●	●	●
YE1704-928	Abs	Al Dhahr	SS	1,169	●	●	●	●	●	●	●	●	●
YE1704-930	Abs	Al Dhahr Bani Hasan	SS	830	●	●	●	●	●	●	●	●	●
YE1704-947	Abs	Al Dumah	SS	510	●	●	●	●	●	●	●	●	●
YE1704-948	Abs	Al Gharbyah	SS	287	●	●	●	●	●	●	●	●	●
YE1704-1007	Abs	Al Ghazi	CC	115	●	●	●	●	●	●	●	●	●
YE1704-800	Abs	Al Habeel	CC	43	●	●	●	●	●	●	●	●	●
YE1704-949	Abs	Al Hadabah Al Gharbyah	SS	1,320	●	●	●	●	●	●	●	●	●
YE1704-913	Abs	Al Hajawerah	CC	85	●	●	●	●	●	●	●	●	●
YE1704-990	Abs	Al Hamoor	CC	75	●	●	●	●	●	●	●	●	●
YE1704-1006	Abs	Al Hareeq	CC	190	●	●	●	●	●	●	●	●	●
YE1704-952	Abs	Al Hareeq	SS	265	●	●	●	●	●	●	●	●	●
YE1704-911	Abs	Al Hayjah Bani Thawab	CC	63	●	●	●	●	●	●	●	●	●
YE1704-939	Abs	Al Jarab	SS	505	●	●	●	●	●	●	●	●	●
YE1704-932	Abs	Al Kadamah Bani Hasan	SS	439	●	●	●	●	●	●	●	●	●
YE1704-826	Abs	Al Khadamah Mukhayam Shada	SS	397	●	●	●	●	●	●	●	●	●
YE1704-924	Abs	Al Kharadeesh	SS	249	●	●	●	●	●	●	●	●	●
YE1704-1001	Abs	Al Kharayeb	SS	192	●	●	●	●	●	●	●	●	●
YE1704-954	Abs	Al Khaznah	SS	475	●	●	●	●	●	●	●	●	●
YE1704-1068	Abs	Al Khudaish	CC	1,242	●	●	●	●	●	●	●	●	●
YE1704-993	Abs	Al Mahaterah	CC	191	●	●	●	●	●	●	●	●	●
YE1704-926	Abs	Al Mahraqah	CC	1,240	●	●	●	●	●	●	●	●	●

## Hajjah Governorate

Site ID	District	Site Name	Site type	Population	Camp Management	Shelter & NFI	Water Access	Sanitation	Health	Food Security	Education	Protection	SITE PRIORITY
YE1704-881	Abs	Al Makhzan	SS	710	●	●	●	●	●	●	●	●	●
YE1704-883	Abs	Al Mal'ab	SS	143	●	●	●	●	●	●	●	●	●
YE1704-1053	Abs	Al Manjorah	SS	2,830	●	●	●	●	●	●	●	●	●
YE1704-885	Abs	Al Maqzalyah	SS	188	●	●	●	●	●	●	●	●	●
YE1704-856	Abs	Al Marawe'	SS	536	●	●	●	●	●	●	●	●	●
YE1704-875	Abs	Al Marba'ah	SS	537	●	●	●	●	●	●	●	●	●
YE1704-941	Abs	Al Ma'sarah	SS	539	●	●	●	●	●	●	●	●	●
YE1704-929	Abs	Al Matar Neighborhood	CC	144	●	●	●	●	●	●	●	●	●
YE1704-868	Abs	Al Matayen	SS	282	●	●	●	●	●	●	●	●	●
YE1704-791	Abs	Al Medhbar	SS	899	●	●	●	●	●	●	●	●	●
YE1704-833	Abs	Al Medhbar	SS	352	●	●	●	●	●	●	●	●	●
YE1704-1108	Abs	Al Mehsam Bani helal	SS	1,019	●	●	●	●	●	●	●	●	●
YE1704-1112	Abs	Al Mernaf	CC	90	●	●	●	●	●	●	●	●	●
YE1704-812	Abs	Al Mesbar	SS	185	●	●	●	●	●	●	●	●	●
YE1704-1169	Abs	Al Methaq Shafar	CC	727	●	●	●	●	●	●	●	●	●
YE1704-1136	Abs	Al Mukhayam Neighborhood	CC	115	●	●	●	●	●	●	●	●	●
YE1704-890	Abs	Al Muqanze'	SS	59	●	●	●	●	●	●	●	●	●
YE1704-957	Abs	Al Muroor Neighborhood	CC	113	●	●	●	●	●	●	●	●	●
YE1704-1030	Abs	Al Musalla Neighborhood	CC	95	●	●	●	●	●	●	●	●	●
YE1704-1005	Abs	Al Naseem	CC	80	●	●	●	●	●	●	●	●	●
YE1704-1009	Abs	Al Naseem	CC	712	●	●	●	●	●	●	●	●	●
YE1704-907	Abs	Al Naseem	CC	712	●	●	●	●	●	●	●	●	●
YE1704-847	Abs	Al Qafrah Neighborhood	CC	105	●	●	●	●	●	●	●	●	●
YE1704-785	Abs	Al Qayem	SS	629	●	●	●	●	●	●	●	●	●
YE1704-965	Abs	Al Rawdhah	CC	1,175	●	●	●	●	●	●	●	●	●
YE1704-798	Abs	Al Rawn Al Sharqyah	SS	100	●	●	●	●	●	●	●	●	●
YE1704-809	Abs	Al Sabeel	SS	619	●	●	●	●	●	●	●	●	●

## Hajjah Governorate

Site ID	District	Site Name	Site type	Population	Camp Management	Shelter & NFI	Water Access	Sanitation	Health	Food Security	Education	Protection	SITE PRIORITY
YE1704-824	Abs	Al Saqf	CC	777	●	●	●	●	●	●	●	●	●
YE1704-988	Abs	Al Sooq Al Qadeem	CC	85	●	●	●	●	●	●	●	●	●
YE1704-1015	Abs	Al Urjain	SS	165	●	●	●	●	●	●	●	●	●
YE1704-923	Abs	Al Wasat	CC	150	●	●	●	●	●	●	●	●	●
YE1704-1063	Abs	Al Zanabelah	SS	525	●	●	●	●	●	●	●	●	●
YE1704-1179	Abs	Al Za'ylah	CC	90	●	●	●	●	●	●	●	●	●
YE1704-1067	Abs	Al Zerbah Bani Hasan	SS	1,019	●	●	●	●	●	●	●	●	●
YE1704-1166	Abs	Al Ziad Neighborhood	CC	95	●	●	●	●	●	●	●	●	●
YE1704-996	Abs	Baghtah	SS	209	●	●	●	●	●	●	●	●	●
YE1704-799	Abs	Bani Al Aqwa'	SS	171	●	●	●	●	●	●	●	●	●
YE1704-871	Abs	Bani Al Mashta'	CC	721	●	●	●	●	●	●	●	●	●
YE1704-1101	Abs	Bani Hadi Al Jalaheef	SS	330	●	●	●	●	●	●	●	●	●
YE1704-968	Abs	Bani Hasan	CC	100	●	●	●	●	●	●	●	●	●
YE1704-1102	Abs	Bani Mahdi	SS	62	●	●	●	●	●	●	●	●	●
YE1704-1094	Abs	Bani Makki	SS	755	●	●	●	●	●	●	●	●	●
YE1704-1156	Abs	Bani Makki	SS	845	●	●	●	●	●	●	●	●	●
YE1704-1073	Abs	Bani Qezabah	SS	453	●	●	●	●	●	●	●	●	●
YE1704-1089	Abs	Barman	SS	1,080	●	●	●	●	●	●	●	●	●
YE1704-802	Abs	Deer Abkar	CC	84	●	●	●	●	●	●	●	●	●
YE1704-937	Abs	Durainah Al Aleet	CC	2,686	●	●	●	●	●	●	●	●	●
YE1704-811	Abs	Durainah Al Sufla	CC	1,310	●	●	●	●	●	●	●	●	●
YE1704-1087	Abs	Habeel Al Jalaheef	SS	254	●	●	●	●	●	●	●	●	●
YE1704-891	Abs	Habeel Al Wasat	SS	281	●	●	●	●	●	●	●	●	●
YE1704-980	Abs	Kadaf Al Arf Matwalah	SS	381	●	●	●	●	●	●	●	●	●
YE1704-1075	Abs	Labadah	CC	101	●	●	●	●	●	●	●	●	●
YE1704-1121	Abs	Ma'jar	CC	170	●	●	●	●	●	●	●	●	●
YE1704-1131	Abs	Mukhayam Al Muhammasheen Al Bedah Al Gharbi	SS	368	●	●	●	●	●	●	●	●	●

## Hajjah Governorate

Site ID	District	Site Name	Site type	Population	Camp Management	Shelter & NFI	Water Access	Sanitation	Health	Food Security	Education	Protection	SITE PRIORITY
YE1704-981	Abs	Mukhayam Al Ukashyah	CC	1,970	●	●	●	●	●	●	●	●	●
YE1704-1151	Abs	No name	CC	32	●	●	●	●	●	●	●	●	●
YE1704-903	Abs	No name	SS	1,024	●	●	●	●	●	●	●	●	●
YE1704-1138	Abs	Oqm Al Shami	SS	529	●	●	●	●	●	●	●	●	●
YE1704-892	Abs	Sheb Al Dawsh	CC	515	●	●	●	●	●	●	●	●	●
YE1704-936	Abs	She'b Juthaym	CC	349	●	●	●	●	●	●	●	●	●
YE1704-884	Abs	She'b Yaqoot	CC	313	●	●	●	●	●	●	●	●	●
YE1704-921	Abs	Walh	CC	613	●	●	●	●	●	●	●	●	●
YE1714-1042	Aflah Al Yaman	Al Arba'	SS	50	●	●	●	●	●	●	●	●	●
YE1714-966	Aflah Al Yaman	Al Armomah	CC	50	●	●	●	●	●	●	●	●	●
YE1714-864	Aflah Al Yaman	Al Beeh	CC	30	●	●	●	●	●	●	●	●	●
YE1714-1033	Aflah Al Yaman	Al Hamra'a	SS	40	●	●	●	●	●	●	●	●	●
YE1714-836	Aflah Al Yaman	Al Maqta'	CC	39	●	●	●	●	●	●	●	●	●
YE1714-801	Aflah Al Yaman	Al Shurookh	SS	66	●	●	●	●	●	●	●	●	●
YE1714-808	Aflah Al Yaman	Bani Kamel	CC	40	●	●	●	●	●	●	●	●	●
YE1714-967	Aflah Al Yaman	Bani Yoos	CC	50	●	●	●	●	●	●	●	●	●
YE1714-862	Aflah Al Yaman	Ghafel	CC	100	●	●	●	●	●	●	●	●	●
YE1714-944	Aflah Al Yaman	Wadi Al Jamal	SS	25	●	●	●	●	●	●	●	●	●
YE1714-920	Aflah Al Yaman	Wadi Al Yamani	CC	120	●	●	●	●	●	●	●	●	●
YE1715-848	Al Mahabishah	Al Arabyah	CC	67	●	●	●	●	●	●	●	●	●
YE1715-906	Al Mahabishah	Al Dayeri	CC	37	●	●	●	●	●	●	●	●	●
YE1715-905	Al Mahabishah	Al Dhehrah Camp	SS	61	●	●	●	●	●	●	●	●	●
YE1715-927	Al Mahabishah	Al Majan	CC	32	●	●	●	●	●	●	●	●	●
YE1715-951	Al Mahabishah	Al Mehraq	CC	34	●	●	●	●	●	●	●	●	●
YE1715-1024	Al Mahabishah	Bait Al Awbali	CC	39	●	●	●	●	●	●	●	●	●
YE1715-853	Al Mahabishah	Bait Al Awbali	CC	38	●	●	●	●	●	●	●	●	●
YE1715-872	Al Mahabishah	Bait Al Awbali	CC	38	●	●	●	●	●	●	●	●	●

## Hajjah Governorate

Site ID	District	Site Name	Site type	Population	Camp Management	Shelter & NFI	Water Access	Sanitation	Health	Food Security	Education	Protection	SITE PRIORITY
YE1715-1014	Al Mahabishah	Bani Asad	CC	39	●	●	●	●	●	●	●	●	●
YE1715-1099	Al Mahabishah	Ma'meesh Camp	SS	44	●	●	●	●	●	●	●	●	●
YE1715-789	Al Mahabishah	No name	CC	57	●	●	●	●	●	●	●	●	●
YE1715-1048	Al Mahabishah	Qaryat Al Gad	CC	16	●	●	●	●	●	●	●	●	●
YE1715-1074	Al Mahabishah	Qaryat Al Gad	CC	36	●	●	●	●	●	●	●	●	●
YE1715-887	Al Mahabishah	Qaryat Al Gad	CC	28	●	●	●	●	●	●	●	●	●
YE1715-1086	Al Mahabishah	Qayhamah	CC	50	●	●	●	●	●	●	●	●	●
YE1716-962	Al Miftah	Al Nawtah	CC	32	●	●	●	●	●	●	●	●	●
YE1716-1104	Al Miftah	Al She'ab	CC	71	●	●	●	●	●	●	●	●	●
YE1716-1079	Al Miftah	Jalat Al Halawi	CC	48	●	●	●	●	●	●	●	●	●
YE1725-1026	Ash Shaghadirah	Al Amshah	CC	275	●	●	●	●	●	●	●	●	●
YE1725-1062	Ash Shaghadirah	Al Hukamyah	CC	150	●	●	●	●	●	●	●	●	●
YE1725-1125	Ash Shaghadirah	Al Jabal	CC	232	●	●	●	●	●	●	●	●	●
YE1725-821	Ash Shaghadirah	Al Maghawerah	CC	148	●	●	●	●	●	●	●	●	●
YE1725-938	Ash Shaghadirah	Al Mazawetah	CC	145	●	●	●	●	●	●	●	●	●
YE1725-987	Ash Shaghadirah	Al Meswah	CC	167	●	●	●	●	●	●	●	●	●
YE1725-870	Ash Shaghadirah	Al Sawalemah	CC	172	●	●	●	●	●	●	●	●	●
YE1725-916	Ash Shaghadirah	Bait Dahem	CC	106	●	●	●	●	●	●	●	●	●
YE1725-942	Ash Shaghadirah	Bani Sera'	CC	179	●	●	●	●	●	●	●	●	●
YE1725-985	Ash Shaghadirah	Qal'at Hameed	CC	178	●	●	●	●	●	●	●	●	●
YE1721-1040	Ash Shahil	Al Dhuroob	CC	42	●	●	●	●	●	●	●	●	●
YE1721-922	Ash Shahil	Al Mahjar	CC	50	●	●	●	●	●	●	●	●	●
YE1721-806	Ash Shahil	Al Qazamyah	SS	149	●	●	●	●	●	●	●	●	●
YE1712-1186	Aslem	Al Abadelah Camp	CC	182	●	●	●	●	●	●	●	●	●
YE1712-995	Aslem	Al Dolwahi Camp	CC	305	●	●	●	●	●	●	●	●	●
YE1712-1097	Aslem	Al Haid Camp	CC	360	●	●	●	●	●	●	●	●	●
YE1712-893	Aslem	Al Mashar Camp	SS	180	●	●	●	●	●	●	●	●	●

## Hajjah Governorate

Site ID	District	Site Name	Site type	Population	Camp Management	Shelter & NFI	Water Access	Sanitation	Health	Food Security	Education	Protection	SITE PRIORITY
YE1712-867	Aslem	Al Mashwah Camp	SS	168	●	●	●	●	●	●	●	●	●
YE1712-832	Aslem	Al Matharah Camp	CC	605	●	●	●	●	●	●	●	●	●
YE1712-1100	Aslem	Al Meklah Camp	CC	63	●	●	●	●	●	●	●	●	●
YE1712-784	Aslem	Al Mesbar Camp	SS	236	●	●	●	●	●	●	●	●	●
YE1712-803	Aslem	Al Qadhah Camp	CC	353	●	●	●	●	●	●	●	●	●
YE1712-925	Aslem	Al Qahfah Camp	CC	285	●	●	●	●	●	●	●	●	●
YE1712-845	Aslem	Al Qareeti Camp	CC	177	●	●	●	●	●	●	●	●	●
YE1712-861	Aslem	Al Raqabah Camp	SS	355	●	●	●	●	●	●	●	●	●
YE1712-807	Aslem	Al Sawadi Camp	SS	268	●	●	●	●	●	●	●	●	●
YE1712-816	Aslem	Al Wased Center	CC	189	●	●	●	●	●	●	●	●	●
YE1712-1093	Aslem	Bani Hamed Camp	SS	2,830	●	●	●	●	●	●	●	●	●
YE1712-865	Aslem	Bani Mater	CC	320	●	●	●	●	●	●	●	●	●
YE1712-1145	Aslem	Dar Ghabshah Camp	CC	1,150	●	●	●	●	●	●	●	●	●
YE1712-835	Aslem	Jabal Al Ma'yanah Camp	CC	230	●	●	●	●	●	●	●	●	●
YE1712-1023	Aslem	Mukhayam Al Erajah Camp	CC	137	●	●	●	●	●	●	●	●	●
YE1712-1103	Aslem	Mutanatherah Camp	CC	470	●	●	●	●	●	●	●	●	●
YE1712-1184	Aslem	Mutanatherah Camp	SS	255	●	●	●	●	●	●	●	●	●
YE1712-1160	Aslem	Shawqabah Camp	CC	351	●	●	●	●	●	●	●	●	●
YE1712-915	Aslem	Shawqabah Camp	CC	930	●	●	●	●	●	●	●	●	●
YE1712-1037	Aslem	Zari Al Hasi Camp	CC	250	●	●	●	●	●	●	●	●	●
YE1701-1036	Bakil Al Mir	Afr	SS	698	●	●	●	●	●	●	●	●	●
YE1701-1039	Bakil Al Mir	Al Dahrah	SS	339	●	●	●	●	●	●	●	●	●
YE1701-953	Bakil Al Mir	Al Jabyah	SS	466	●	●	●	●	●	●	●	●	●
YE1701-1183	Bakil Al Mir	Mafjar Aqawah	SS	474	●	●	●	●	●	●	●	●	●
YE1701-1139	Bakil Al Mir	Marfah	SS	343	●	●	●	●	●	●	●	●	●
YE1724-982	Bani Qa'is	Al Badalat Bani Mas'ood	SS	32	●	●	●	●	●	●	●	●	●
YE1724-1034	Bani Qa'is	Al Dane'ei Rab' Suood	SS	38	●	●	●	●	●	●	●	●	●



## Hajjah Governorate

Site ID	District	Site Name	Site type	Population	Camp Management	Shelter & NFI	Water Access	Sanitation	Health	Food Security	Education	Protection	SITE PRIORITY
YE1724-955	Bani Qa'is	Al Lawhah	SS	21	●	●	●	●	●	●	●	●	●
YE1724-874	Bani Qa'is	Al Rafee'	SS	30	●	●	●	●	●	●	●	●	●
YE1724-793	Bani Qa'is	Al Rayghah Rab' Al Bawni	SS	195	●	●	●	●	●	●	●	●	●
YE1724-790	Bani Qa'is	Al Shajan	SS	27	●	●	●	●	●	●	●	●	●
YE1724-1155	Bani Qa'is	Al Su'ood Bani Amer	CC	99	●	●	●	●	●	●	●	●	●
YE1724-820	Bani Qa'is	Al Tawr	SS	85	●	●	●	●	●	●	●	●	●
YE1724-1010	Bani Qa'is	Bait Al Qatafi	SS	44	●	●	●	●	●	●	●	●	●
YE1724-919	Bani Qa'is	Bait Mohammed Amer	CC	72	●	●	●	●	●	●	●	●	●
YE1724-1181	Bani Qa'is	Bait Musleh	CC	57	●	●	●	●	●	●	●	●	●
YE1724-1054	Bani Qa'is	Hawatem Jarwah	SS	222	●	●	●	●	●	●	●	●	●
YE1724-1137	Bani Qa'is	Kushar	CC	32	●	●	●	●	●	●	●	●	●
YE1724-1128	Bani Qa'is	She'b Al Faqeeh Rab Suood	SS	54	●	●	●	●	●	●	●	●	●
YE1729-818	Hajjah	Al Adhrah	CC	84	●	●	●	●	●	●	●	●	●
YE1729-1095	Hajjah	Al Dhel'ah	CC	136	●	●	●	●	●	●	●	●	●
YE1728-1105	Hajjah City	Al Dhaherain	CC	672	●	●	●	●	●	●	●	●	●
YE1728-1057	Hajjah City	Al Gharabi	CC	52	●	●	●	●	●	●	●	●	●
YE1728-974	Hajjah City	Al Kharshab	CC	58	●	●	●	●	●	●	●	●	●
YE1728-1061	Hajjah City	Al Mustashfa Al Saudi Neighborhood	CC	329	●	●	●	●	●	●	●	●	●
YE1728-828	Hajjah City	Al Qal'ah	CC	829	●	●	●	●	●	●	●	●	●
YE1728-830	Hajjah City	Al Salam Neighborhood	CC	55	●	●	●	●	●	●	●	●	●
YE1728-1129	Hajjah City	Al Shuhada'a Neighborhood	CC	44	●	●	●	●	●	●	●	●	●
YE1728-1076	Hajjah City	Malaf Ghadheb	CC	92	●	●	●	●	●	●	●	●	●
YE1705-1049	Hayran	Al Awja	CC	674	●	●	●	●	●	●	●	●	●
YE1705-1060	Hayran	Al Deer	CC	332	●	●	●	●	●	●	●	●	●
YE1705-1011	Hayran	Al Farantah	CC	451	●	●	●	●	●	●	●	●	●
YE1705-1013	Hayran	Al Fateh	CC	272	●	●	●	●	●	●	●	●	●
YE1705-1188	Hayran	Al Huqoof	CC	565	●	●	●	●	●	●	●	●	●

## Hajjah Governorate

Site ID	District	Site Name	Site type	Population	Camp Management	Shelter & NFI	Water Access	Sanitation	Health	Food Security	Education	Protection	SITE PRIORITY
YE1705-1041	Hayran	Al Masharefah	CC	503	●	●	●	●	●	●	●	●	●
YE1705-825	Hayran	Al Muqata'ah	CC	380	●	●	●	●	●	●	●	●	●
YE1705-841	Hayran	Al Sadah	CC	594	●	●	●	●	●	●	●	●	●
YE1705-1107	Hayran	Aqawah	CC	569	●	●	●	●	●	●	●	●	●
YE1705-813	Hayran	Bani Al khamj	CC	522	●	●	●	●	●	●	●	●	●
YE1705-1019	Hayran	Bani Al Mesh	CC	420	●	●	●	●	●	●	●	●	●
YE1705-1064	Hayran	Bani Al Mesh Al Deer	CC	486	●	●	●	●	●	●	●	●	●
YE1705-904	Hayran	Bani Hussein	CC	320	●	●	●	●	●	●	●	●	●
YE1711-989	Khayran Al Muharraq	Al Awashi Al Qyanah	SS	398	●	●	●	●	●	●	●	●	●
YE1711-908	Khayran Al Muharraq	Al Bahrain+\ Al Sooq	SS	328	●	●	●	●	●	●	●	●	●
YE1711-854	Khayran Al Muharraq	Al Ma'ani Al Mashaf	SS	302	●	●	●	●	●	●	●	●	●
YE1711-1114	Khayran Al Muharraq	Al Maghsal Al Hafr	CC	344	●	●	●	●	●	●	●	●	●
YE1711-1146	Khayran Al Muharraq	Al Masamelah	CC	269	●	●	●	●	●	●	●	●	●
YE1711-840	Khayran Al Muharraq	Al Qanyah	CC	1,415	●	●	●	●	●	●	●	●	●
YE1711-934	Khayran Al Muharraq	Al Sheqarah Ghareb Al Utainah	CC	390	●	●	●	●	●	●	●	●	●
YE1711-999	Khayran Al Muharraq	Atyah Al Mahal	CC	415	●	●	●	●	●	●	●	●	●
YE1711-997	Khayran Al Muharraq	Badr Al Hemah	CC	394	●	●	●	●	●	●	●	●	●
YE1711-1003	Khayran Al Muharraq	Bani Hayjeen	CC	355	●	●	●	●	●	●	●	●	●
YE1711-1022	Khayran Al Muharraq	Shebat Al Hudood Bani Zain	CC	432	●	●	●	●	●	●	●	●	●
YE1711-898	Khayran Al Muharraq	Sooq Al Mahraq	SS	282	●	●	●	●	●	●	●	●	●
YE1722-994	Ku'aydinah	Al Gharbi	CC	355	●	●	●	●	●	●	●	●	●
YE1722-839	Ku'aydinah	Al Madaber	CC	1,687	●	●	●	●	●	●	●	●	●
YE1722-1122	Ku'aydinah	Al Sakabah	CC	148	●	●	●	●	●	●	●	●	●
YE1722-963	Ku'aydinah	Al Sawad Bani Nashr	CC	667	●	●	●	●	●	●	●	●	●

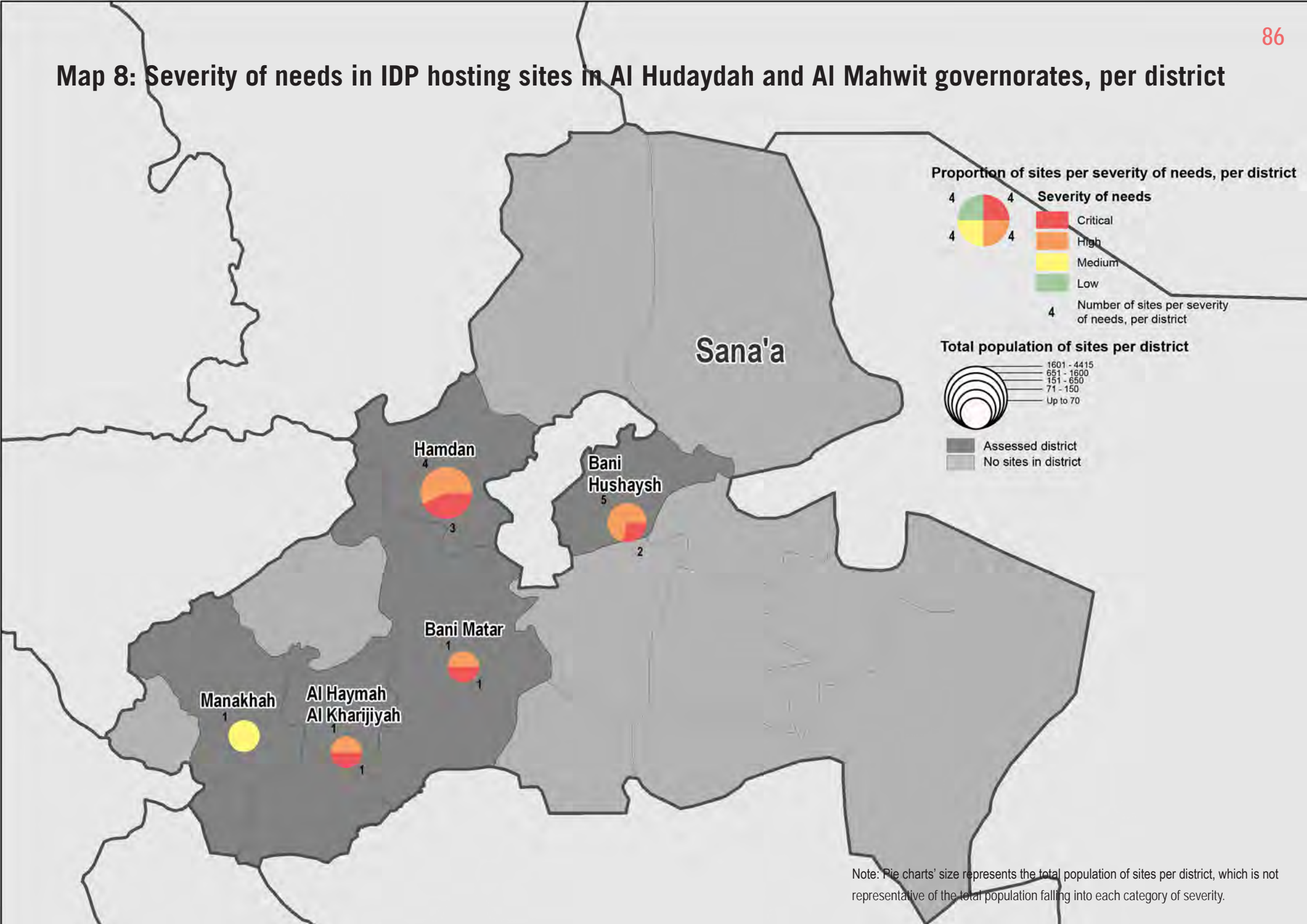
## Hajjah Governorate

Site ID	District	Site Name	Site type	Population	Camp Management	Shelter & NFI	Water Access	Sanitation	Health	Food Security	Education	Protection	SITE PRIORITY
YE1722-873	Ku'aydinah	Aslam Nasher	CC	108	●	●	●	●	●	●	●	●	●
YE1722-959	Ku'aydinah	Bani Nashr Al Rabwo'	CC	2,714	●	●	●	●	●	●	●	●	●
YE1722-1182	Ku'aydinah	Khawlaf School	CC	173	●	●	●	●	●	●	●	●	●
YE1722-1056	Ku'aydinah	Sawakh	CC	232	●	●	●	●	●	●	●	●	●
YE1722-896	Ku'aydinah	Tajamo' Al Jum'ah	SS	228	●	●	●	●	●	●	●	●	●
YE1707-834	Kushar	Al Bayahinah	CC	234	●	●	●	●	●	●	●	●	●
YE1707-1088	Kushar	Majdarah	CC	160	●	●	●	●	●	●	●	●	●
YE1707-972	Kushar	Mata	CC	170	●	●	●	●	●	●	●	●	●
YE1707-976	Kushar	Sodeen	CC	130	●	●	●	●	●	●	●	●	●
YE1706-1045	Mustaba	Al Bayda	SS	1,150	●	●	●	●	●	●	●	●	●
YE1706-950	Mustaba	Al Hamra'a	SS	980	●	●	●	●	●	●	●	●	●
YE1706-931	Mustaba	Al Jarashah	SS	412	●	●	●	●	●	●	●	●	●
YE1706-782	Mustaba	Al Makhafi Center	SS	790	●	●	●	●	●	●	●	●	●
YE1706-805	Mustaba	Al Marhab	SS	980	●	●	●	●	●	●	●	●	●
YE1706-851	Mustaba	Al Marqez Al far'ei Belgharbi	SS	549	●	●	●	●	●	●	●	●	●
YE1706-882	Mustaba	Al M'eqab	SS	462	●	●	●	●	●	●	●	●	●
YE1706-1027	Mustaba	Arab Lahlah	SS	195	●	●	●	●	●	●	●	●	●
YE1706-975	Mustaba	Jabal Abeed	SS	1,120	●	●	●	●	●	●	●	●	●
YE1706-837	Mustaba	Khadhlan	SS	1,190	●	●	●	●	●	●	●	●	●
YE1706-1142	Mustaba	Maqtal Al Shaykhain	SS	1,050	●	●	●	●	●	●	●	●	●
YE1706-958	Mustaba	No name	SS	258	●	●	●	●	●	●	●	●	●
YE1706-1118	Mustaba	Ram	SS	684	●	●	●	●	●	●	●	●	●
YE1706-846	Mustaba	She'bat Al Qawr	SS	371	●	●	●	●	●	●	●	●	●
YE1730-1000	Washhah	Al Dowalyah	CC	1,245	●	●	●	●	●	●	●	●	●
YE1730-1071	Washhah	Al Hajawenah	CC	302	●	●	●	●	●	●	●	●	●
YE1730-850	Washhah	Al Hudhn	CC	358	●	●	●	●	●	●	●	●	●
YE1730-1070	Washhah	Al Khamis	CC	1,000	●	●	●	●	●	●	●	●	●

## Hajjah Governorate

Site ID	District	Site Name	Site type	Population	Camp Management	Shelter & NFI	Water Access	Sanitation	Health	Food Security	Education	Protection	SITE PRIORITY
YE1730-1018	Washhah	Al Lawyah	CC	133	●	●	●	●	●	●	●	●	●
YE1730-1065	Washhah	Al Lawyah	CC	1,185	●	●	●	●	●	●	●	●	●
YE1730-1066	Washhah	Al Lawyah	CC	285	●	●	●	●	●	●	●	●	●
YE1730-1069	Washhah	Al Lawyah	CC	819	●	●	●	●	●	●	●	●	●
YE1730-823	Washhah	Al Lawyah	CC	247	●	●	●	●	●	●	●	●	●
YE1730-1110	Washhah	Al Maqademah	CC	920	●	●	●	●	●	●	●	●	●
YE1730-1147	Washhah	Al Mesyal	CC	232	●	●	●	●	●	●	●	●	●
YE1730-1152	Washhah	Al Mesyal	CC	211	●	●	●	●	●	●	●	●	●
YE1730-1175	Washhah	Al Mesyal	CC	908	●	●	●	●	●	●	●	●	●
YE1730-1176	Washhah	Al Mesyal	CC	233	●	●	●	●	●	●	●	●	●
YE1730-912	Washhah	Al Mesyal	CC	402	●	●	●	●	●	●	●	●	●
YE1730-1163	Washhah	Al Oqas	CC	976	●	●	●	●	●	●	●	●	●
YE1730-1133	Washhah	Al Qal'ah	CC	241	●	●	●	●	●	●	●	●	●
YE1730-869	Washhah	Al Sa'adi	CC	197	●	●	●	●	●	●	●	●	●
YE1730-1106	Washhah	Al Safeh	CC	522	●	●	●	●	●	●	●	●	●
YE1730-1130	Washhah	Al Safeh	CC	595	●	●	●	●	●	●	●	●	●
YE1730-792	Washhah	Al Safeh	CC	303	●	●	●	●	●	●	●	●	●
YE1730-1051	Washhah	Al Salqah	CC	446	●	●	●	●	●	●	●	●	●
YE1730-1059	Washhah	Al Sawdah	CC	296	●	●	●	●	●	●	●	●	●
YE1730-1109	Washhah	Al Sawdah	CC	231	●	●	●	●	●	●	●	●	●
YE1730-956	Washhah	Al Sha'ase'	CC	694	●	●	●	●	●	●	●	●	●
YE1730-940	Washhah	Al Shamadhyah	CC	301	●	●	●	●	●	●	●	●	●
YE1730-992	Washhah	Al Shamadhyah	CC	304	●	●	●	●	●	●	●	●	●
YE1730-795	Washhah	Al Taweer	CC	997	●	●	●	●	●	●	●	●	●
YE1730-1008	Washhah	Al Wasetah	CC	248	●	●	●	●	●	●	●	●	●
YE1730-843	Washhah	Al Wasetah	CC	248	●	●	●	●	●	●	●	●	●
YE1730-1081	Washhah	Al Zaqabyah	CC	360	●	●	●	●	●	●	●	●	●

Map 8: Severity of needs in IDP hosting sites in Al Hudaydah and Al Mahwit governorates, per district



Note: Pie charts' size represents the total population of sites per district, which is not representative of the total population falling into each category of severity.

## Sana'a Governorate

Site ID	District	Site Name	Site type	Population	Camp Management	Shelter & NFI	Water Access	Sanitation	Health	Food Security	Education	Protection	SITE PRIORITY
YE2309-895	Al Haymah Al Kharijiyah	Sooq Al Sabt	SS	32	●	●	●	●	●	●	●	●	●
YE2309-900	Al Haymah Al Kharijiyah	Sooq Al Sabt	SS	47	●	●	●	●	●	●	●	●	●
YE2304-1149	Bani Hushaysh	Al Kasarat	CC	504	●	●	●	●	●	●	●	●	●
YE2304-866	Bani Hushaysh	Al Mahjar	SS	95	●	●	●	●	●	●	●	●	●
YE2304-1140	Bani Hushaysh	Al Sa'ri - Al Mahjal	CC	47	●	●	●	●	●	●	●	●	●
YE2304-978	Bani Hushaysh	Bayt Al Henami	CC	53	●	●	●	●	●	●	●	●	●
YE2304-1126	Bani Hushaysh	Saref	SS	43	●	●	●	●	●	●	●	●	●
YE2304-1050	Bani Hushaysh	Sa'wan	CC	115	●	●	●	●	●	●	●	●	●
YE2304-1021	Bani Hushaysh	Sooq Al Thaloot	CC	117	●	●	●	●	●	●	●	●	●
YE2307-1004	Bani Matar	Matnah Tajamo' Thani	CC	24	●	●	●	●	●	●	●	●	●
YE2307-1132	Bani Matar	Tajamo' Matnah	CC	29	●	●	●	●	●	●	●	●	●
YE2301-909	Hamdan	Al Azraqeen	SS	123	●	●	●	●	●	●	●	●	●
YE2301-945	Hamdan	Al Mahjar Tawdhan	SS	29	●	●	●	●	●	●	●	●	●
YE2301-910	Hamdan	Al Raqah	SS	146	●	●	●	●	●	●	●	●	●
YE2301-1158	Hamdan	Dharawan	SS	480	●	●	●	●	●	●	●	●	●
YE2301-794	Hamdan	Mukhayam Al Sawad	SS	93	●	●	●	●	●	●	●	●	●
YE2301-1031	Hamdan	Qa'a Al Raqah	SS	291	●	●	●	●	●	●	●	●	●
YE2301-1002	Hamdan	Sooq Dharawan	SS	1,224	●	●	●	●	●	●	●	●	●
YE2310-1058	Manakhah	Tajamo' Al Hejrah	CC	22	●	●	●	●	●	●	●	●	●

## Annex 1 - Scoring matrix for comparative analysis of needs

Sector	Indicator	Value	Weight	Calculation	Final Grade
Site Management	Presence of site management	Yes	0	Total score / Max score	>=0.85 -> 4 (black) >=0.50 -> 3 (red) >=0.25 -> 2 (yellow) >=0 -> 1 (green)
		No	2		
	Site management committee established	Yes No	0 1		
	Method of gathering population figures	By Counting By Estimation Not collected	0 0.5 1		
Shelter & NFI	IDPs living in open air	No	0	Total score / Max score	>=0.60 -> 4 (black) >=0.30 -> 3 (red) >=0.15 -> 2 (yellow) >=0 -> 1 (green)
		Yes	3		
	IDPs living in emergency or makeshift shelter	No	0		
		Yes	2		
	Issues present in finished or/and unfinished buildings (See Annex 2)	No	0		
		Yes	2		
Risk of eviction reported	No Yes	0 1			
Number of NFI items reported as needed	None	0			
	1 to 4 item types	1			
	4 or more item types	2			
Electricity access issues (no access or poor wiring)	No Yes	0 1			
Health	Primary healthcare provision	Government, NGO/UN, Private charity/group	0	Total score / Max score	>=0.65 -> 4 (black) >=0.50 -> 3 (red) >=0.30 -> 2 (yellow) >=0 -> 1 (green)
		Voluntary (organised by IDPs or hosts)	1		
		IDPs are paying	1		
	No provider	2			
Primary healthcare provision for pregnant/lactating women	Government, NGO/UN, Private charity/group	0			
Voluntary (organised by IDPs or hosts)	1				
IDPs are paying	1				
No provider	2				
Doctor/nurse visiting site	Yes No	0 1			
Outbreak of diarrhoea reported	No Yes	0 1			
Food Security	Majority of site residents eat 3 meals a day	Yes	0	Total score / Max score	>=0.80 -> 4 (black) >=0.60 -> 3 (red) >=0.40 -> 2 (yellow) >=0 -> 1 (green)
		No	2		
	Coping Strategy Index (See Annex 2 for CSI calculation)	None Low score Medium score High score	0 1 2 3		
Water Access	Access to water in the site (See Annex 2 for full description)	Little to no problem	0	N/A	>=0.75 -> 4 (black) >=0.50 -> 3 (red) >=0.25 -> 2 (yellow) >=0 -> 1 (green)
		Intermittent access problem	1		
Affordability problem		2			
Status problem		2			
Main water source used for drinking and household purposes (see Annex 2 for water source classification)		Access problem	3		
		Improved water source	0		
Unimproved water source	1				
Sanitation & Waste Removal	Access to bathing facilities	Everyone has access	0	Total score / Max score	>=0.70 -> 4 (black) >=0.30 -> 3 (red) >=0.15 -> 2 (yellow) >=0 -> 1 (green)
		More than half of the population has access	1		
		Half or less of the population has access	2		
	Access to functioning latrines	Everyone has access	0		
More than half of the population has access	1				
Half or less of the population has access	2				
Presence of garbage	Present in few areas or not at all Present in some or most areas	0 1			
Presence of sewage/wastewater	Present once or twice, or not at all Present most of all the time	0 1			

Sector	Indicator	Value	Weight	Calculation	Final Grade					
Education	Access to primary school	At the site	0	Total score / Max score	= 1 -> 4 (black) ≥0.60 -> 3 (red) ≥0.30 -> 2 (yellow) ≥0 -> 1 (green)					
		By 60 min on foot (there and back)	0.5							
		Not at all	1							
Education	Boys under 15 y getting primary education	All / Nearly all / Majority	0	Total score / Max score	= 1 -> 4 (black) ≥0.60 -> 3 (red) ≥0.30 -> 2 (yellow) ≥0 -> 1 (green)					
		Few / Nearly none / None / Unknown	1							
		All / Nearly all / Majority	0							
Education	Girls under 15 y getting primary education	Few / Nearly none / None / Unknown	1	Total score / Max score	= 1 -> 4 (black) ≥0.60 -> 3 (red) ≥0.30 -> 2 (yellow) ≥0 -> 1 (green)					
		>=0%	0			Total score / Max score	≥0.60 -> 4 (black) ≥0.40 -> 3 (red) ≥0.20 -> 2 (yellow) ≥0 -> 1 (green)			
		>=5%	0.5							
>=10%	1									
Protection	Ratio of vulnerable groups in population	>=20%	2	Total score / Max score	≥0.60 -> 4 (black) ≥0.40 -> 3 (red) ≥0.20 -> 2 (yellow) ≥0 -> 1 (green)					
		>=30%	3							
		Distinctly Separated	0							
		Temporary/Curtain	1							
		No Separation	2							
	Security of tenure	Written Agreement	0			Total score / Max score	≥0.60 -> 4 (black) ≥0.40 -> 3 (red) ≥0.20 -> 2 (yellow) ≥0 -> 1 (green)			
		Oral with or without Witnesses	0.5							
	Ratio of available women's showers	No Lease Agreement	1					Total score / Max score	≥0.60 -> 4 (black) ≥0.40 -> 3 (red) ≥0.20 -> 2 (yellow) ≥0 -> 1 (green)	
		>=50%	0							
		>=25%	0.5							
Ratio of available women's toilets	>=0%	1	Total score / Max score	≥0.60 -> 4 (black) ≥0.40 -> 3 (red) ≥0.20 -> 2 (yellow) ≥0 -> 1 (green)						
	>=50%	0								
Child labour	>=25%	0.5			Total score / Max score					≥0.60 -> 4 (black) ≥0.40 -> 3 (red) ≥0.20 -> 2 (yellow) ≥0 -> 1 (green)
	>=0%	1								
	No	0								
	Before Displacement	0.5								
Begging	After Displacement	0.5				Total score / Max score	≥0.60 -> 4 (black) ≥0.40 -> 3 (red) ≥0.20 -> 2 (yellow) ≥0 -> 1 (green)			
	Before and After Displacement	1								
	No	0								
Mine / UXO hazard reported	Before Displacement	0.5						Total score / Max score	≥0.60 -> 4 (black) ≥0.40 -> 3 (red) ≥0.20 -> 2 (yellow) ≥0 -> 1 (green)	
	After Displacement	0.5								
Mine / UXO hazard reported	Before and After Displacement	1	Total score / Max score	≥0.60 -> 4 (black) ≥0.40 -> 3 (red) ≥0.20 -> 2 (yellow) ≥0 -> 1 (green)						
	No	0								
Mine / UXO hazard reported	Yes	2			Total score / Max score					≥0.60 -> 4 (black) ≥0.40 -> 3 (red) ≥0.20 -> 2 (yellow) ≥0 -> 1 (green)

## Site priority score

Calculation	Final Grade	Site Priority	Symbol
Sum of grade from each of sector (1 - 4) divided by maximum total grade (32)	≥0.75	Critical	●
	≥0.60 and < 0.75	High	●
	≥0.45 - 0.60	Medium	●
	<0.45	Low	●



## Annex 2 - Classifications used for comparative analysis

### Water Source Classification

Improved Water Sources	Unimproved Water Sources
Piped water into dwelling / compound	Illegal connection to piped network
Piped water connected to a public tap	Unprotected dug well / spring
Collection directly from borehole	Unprotected rain water harvesting tank
Protected dug well / spring	Water trucking
Protected rain water harvesting tank	Surface water
Bottled water	

### Coping Strategy Index

Coping strategies	Weight
Rely on less expensive or less preferred foods	1
Borrow food or rely on help from friends or relatives	2
Purchase food on credit	2
Send household members to beg	4
Reduce number of meals eaten in a day	2
Skip entire days without eating	4
Sell or exchange personal goods for food	0
Going to look for work outside	0
Nothing	0
KI doesn't know	0

### CSI scoring adapted for Comparative Analysis of Needs

CSI	CSI classification for Analysis	Score for Comparative Analysis
7 to 10	High Score	3
3 to 6	Medium Score	2
1 to 2	Low Score	1
0	None	0

### Issues present in finished and unfinished buildings

Broken windows  
 Unhygienic washing/bathing facility  
 Lack of lighting  
 Not secure  
 Not enough space  
 Leaking roof  
 Lack of heating  
 Lack of privacy  
 Presence of vectors (rats/cockroaches)  
 Damp

## Annex 3 - Questionnaire



## CCCM IDP Hosting Site Assessment Baseline Questionnaire Version 21 May 2017

0. Core information and Population figures													
0.1	Round (#)							0.2	Date of Survey				
0.3	Name of Enumerator							0.4	Enumerator Gender (M / F)	<input type="radio"/>	M	<input type="radio"/>	F
0.5	(Enumerator to answer) In which Governorate is this CC or SS located ?												
0.6	(Enumerator to answer) In which District is this CC or SS located ?												
0.7	What Location is this CC or SS in? (Select from list)												
0.8	If the location is not in the list, specify new location	Nearest Location from the list											
		New Location in English						New location in Arabic					
0.9	Name of Site							0.10	When was the site first occupied? (MM-yyyy)				
0.11	Total Number of Households in Site as a whole												
0.12	Methodology used to get the population figure (Please select one answer)	<input type="radio"/> Counting (registration, head count, habitation count, beneficiaries list, etc.)						<input type="radio"/> Estimation (Key informant, Drive through/walk through, Flow monitoring, etc.)					
0.13	(Enumerator to answer) Please give the number in each age and gender group for all members of this site			Less than One Year	1-4 Years	5-17 Years	18-60 Years	Above 60 Years	Total individual				
		Male											
Female													
0.14	How many of the following individuals do you have in this site? (Provide number)	Children heading a household (0-17 years old)			Females heading a household(18-59)			Elderly heading a household (over 60 years old)					
		Unaccompanied or separated children			Pregnant or lactating women/girls			Persons with chronic illness					
		Persons with mental health disabilities			Persons with physical disabilities or conflict-related injuries								
1. Site Profile													
1.1	Who manages this CC or SS ?	<input type="radio"/> Private/Voluntary			<input type="radio"/> Humanitarian/NGO/UN			<input type="radio"/> Government/Local Authorities					
		<input type="radio"/> Religious			<input type="radio"/> Other			<input type="radio"/> None					
1.2	Name of Site Management/Authority												
1.3	Site Management Committee structure established	<input type="radio"/> Yes			<input type="radio"/> No (Go to Q1.5)								
1.4	If Yes, provide Site Manager's name and phone number	Name						Phone Number					
1.5	How many IDPs household in this site stay in the following shelter conditions? (Provide % based on information from KI and check if sum up to 100%)	Open Air				%							
		Emergency shelter				%							
		Makeshift shelter (tarpaulins, cardboard,				%		If > 0% go to Q1.6					
		Skeleton/unfinished building (no walls, roof)				%		If > 0% go to Q1.7					
		Finished buildings				%							
Total		100		%									
1.6	(Enumerator to answer) For skeleton/unfinished building, indicate type of issues present (Tick all that apply)	<input type="checkbox"/>	Broken windows	<input type="checkbox"/>	Unhygienic washing facilities	<input type="checkbox"/>	Lack of lighting	<input type="checkbox"/>	Not secure	<input type="checkbox"/>	Not enough space	<input type="checkbox"/>	Damp
		<input type="checkbox"/>	Leaking roof	<input type="checkbox"/>	Lack of heating	<input type="checkbox"/>	Lack of privacy	<input type="checkbox"/>	Presence of vectors (rats/cockroaches)	<input type="checkbox"/>	Other (Please specify)		
1.7	(Enumerator to answer) If finished building, indicate type of issues present (Tick all that apply)	<input type="checkbox"/>	Broken windows	<input type="checkbox"/>	Unhygienic washing facilities	<input type="checkbox"/>	Lack of lighting	<input type="checkbox"/>	Not secure	<input type="checkbox"/>	Not enough space	<input type="checkbox"/>	Damp
		<input type="checkbox"/>	Leaking roof	<input type="checkbox"/>	Lack of heating	<input type="checkbox"/>	Lack of privacy	<input type="checkbox"/>	Presence of vectors (rats/cockroaches)	<input type="checkbox"/>	Other (Please specify)		
1.8	Are any friction between IDPs and host community?	<input type="radio"/> Yes			<input type="radio"/> No (If no, go to Q1.9)								
If Yes, what are the reasons of friction (Tick all that apply)		<input type="checkbox"/>	Access to shelter	<input type="checkbox"/>	Access to water	<input type="checkbox"/>	Access to food	<input type="checkbox"/>	Discrimination	<input type="checkbox"/>	Other (Please specify)		
1.9	Are any friction among IDPs?	<input type="radio"/> Yes			<input type="radio"/> No (If no, go to Q1.10)								
If Yes, what are the reasons of friction (Tick all that apply)		<input type="checkbox"/>	Access to shelter	<input type="checkbox"/>	Access to water	<input type="checkbox"/>	Access to food	<input type="checkbox"/>	Discrimination	<input type="checkbox"/>	Other (Please specify)		
1.10	What is the most common intention for the next three months? (Please select one answer)	<input type="radio"/> Stay in site			<input type="radio"/> Return to place of origin			<input type="radio"/> Move to another district of the current Governorate		<input type="radio"/> Move to another Governorate		<input type="radio"/> Other (Please specify)	
1.11	Specify the district of origin for the MAJORITY of the IDPs in site.												
1.12	What is preventing the largest IDP group from returning to their place of origin? (Please select one answer)	<input type="radio"/> Limited access to basic services (health, water, etc.) in the area of origin			<input type="radio"/> No accessibility to the area of origin (example : broken infrastructure such as roads / bridges)			<input type="radio"/> No Food in area of origin			<input type="radio"/> No livelihood opportunity in area of origin		
		<input type="radio"/> No stability in the area of origin (insecurity, ongoing conflict)			<input type="radio"/> House damaged / destroyed / occupied by others			<input type="radio"/> No money for transport to area of origin					
2. Physical conditions													
2.1	(Enumerator to answer) How are most family spaces separated? (i.e. Separated areas for men and women within the family unit) (Please select one answer)	<input type="radio"/> Distinctly separate rooms			<input type="radio"/> Curtain / other temporary divider			<input type="radio"/> Family spaces are not separated					
2.2	Overall, which of the following statements describes the risk of mines, unexploded ordinance, explosive remnants of war, etc.	<input type="radio"/> There is no risk of mines, UXOs, ERWs, etc.			<input type="radio"/> There is a risk of mines, UXOs, ERWs, etc.								
2.3	(Enumerator to answer) If access to electricity exists, what electrical concerns exist at this site?	<input type="radio"/> Low and uncovered electrical points			<input type="radio"/> Electrical points near water sources			<input type="radio"/> No concern					
		<input type="radio"/> Poor wiring, hanging out wiring			<input type="radio"/> No electricity in this site			<input type="radio"/> Other (Please specify)					

3 Land Tenure												
3.1	Who is the owner of the site? (Please select one answer)	<input type="radio"/> Private	<input type="radio"/> Public	<input type="radio"/> Organization / institution	<input type="radio"/> Owner not known (go to 3.5)							
If owner is known, indicate name of organisation or person												
3.2	(If owner is known) Does the owner possess proof of ownership (e.g. title document, purchase agreement, etc.)	<input type="radio"/> Yes	<input type="radio"/> No	<input type="radio"/> Do not know								
3.3	(If owner is known) Is there an agreement between the IDP residents and the owner?	<input type="radio"/> Yes, written agreement	<input type="radio"/> Yes, oral agreement without local witnesses	<input type="radio"/> Yes, oral agreement with local witnesses	<input type="radio"/> None							
3.4	(If owner is known) What rent arrangements have been made with the owner?	<input type="radio"/> Rent Payment	<input type="radio"/> No rent payment	<input type="radio"/> Other (please specify)								
	If rent is paid, what is the average cost of rent per family each month?	<input type="radio"/> up to 6.500 YR	<input type="radio"/> between 6.501 to YR 12.500 YR	<input type="radio"/> More than 12.500 YR								
3.5	Is there any risk of eviction or pressure on the IDPs to empty the CC or SS?	<input type="radio"/> Yes	<input type="radio"/> No (Go to 4.1)									
	(If risk of eviction) Have the IDPs received a notice of eviction?	<input type="radio"/> Yes, written notice of eviction	<input type="radio"/> Yes, oral notice of eviction	<input type="radio"/> No notice of eviction								
4 Assistance and access to services												
4.1	How is food obtained? (Tick all that apply)	<input type="checkbox"/> Distribution by authorities	<input type="checkbox"/> UN / NGO food distributions	<input type="checkbox"/> Bought by IDPs using personal cash / savings	<input type="checkbox"/> Home grown	<input type="checkbox"/> Bartered by IDP for other goods	<input type="checkbox"/> Donation from host community	<input type="checkbox"/> Private sector charity	<input type="checkbox"/> No food			
4.2	(If food distribution, donation or charity) When food was distributed last time?	<input type="radio"/> <=1 month	<input type="radio"/> >1 month and <=3 months	<input type="radio"/> >3 months ago	<input type="radio"/> Do not know							
	(If food distribution, donation or charity) List of the Organisations who assisted this site with food											
4.3	Do the majority of site residents eat three meals a day?	<input type="radio"/> Yes	<input type="radio"/> No									
4.4	What do households do to cope when there is a food shortage? (Tick the most three frequent)	<input type="checkbox"/> Borrow food or rely on help from friends or relatives	<input type="checkbox"/> Reduce number of meals per day	<input type="checkbox"/> Rely on less expensive or less preferred foods	<input type="checkbox"/> Going to look for work outside	<input type="checkbox"/> Nothing	<input type="checkbox"/> Other (please specify)	<input type="checkbox"/> Skip meals for several consecutive days	<input type="checkbox"/> Sell or exchange personal goods for food	<input type="checkbox"/> Send household members to beg	<input type="checkbox"/> Purchase food on credit	<input type="checkbox"/> KI doesn't know
4.5	Has Emergency Shelter material been distributed on this site? (Tarpaulin, wooden poles, nails, etc.)	<input type="radio"/> Yes	<input type="radio"/> No									
	If yes, when Emergency Shelter was distributed last time?	<input type="radio"/> <=1 month	<input type="radio"/> >1 month and <=6 months	<input type="radio"/> >6 months ago	<input type="radio"/> Do not know							
	If yes List of the Organisations who distributed shelter materials in this site											
4.6	How are the NFIs and WASH items (blanket, mattress, plastic bucket, soap...) obtained? (Tick all that apply)	<input type="checkbox"/> Distribution by authorities	<input type="checkbox"/> UN / NGO NFI distributions	<input type="checkbox"/> Bought by IDPs using personal cash / savings	<input type="checkbox"/> Private sector charity	<input type="checkbox"/> Bartered by IDP for other goods	<input type="checkbox"/> Donation from host community	<input type="checkbox"/> Other (Please specify)				
	(If NFI distribution, donation or charity) When NFI and WASH items were distributed last time?	<input type="radio"/> <=1 month	<input type="radio"/> >1 month and <=6 months	<input type="radio"/> >6 months ago	<input type="radio"/> Do not know							
	(If NFI distribution, donation or charity) List of the Organisations who distributed NFI and WASH items in this site											
4.7	What NFI and WASH items are the most needed in this site? (choose maximum of two)	<input type="checkbox"/> Blanket	<input type="checkbox"/> Water bucket/jerry can	<input type="checkbox"/> Soap	<input type="checkbox"/> Plastic sheet / tarpaulin	<input type="checkbox"/> Mattress	<input type="checkbox"/> Kitchen utensils	<input type="checkbox"/> Other (Please specify)	<input type="checkbox"/> None			
4.8	Which of the following services are available within the community / Settlement? (Tick all that apply)	<input type="checkbox"/> Food Market	<input type="checkbox"/> Civic documentation	<input type="checkbox"/> Primary School	<input type="checkbox"/> Petroleum	<input type="checkbox"/> Health Services	<input type="checkbox"/> Maternal/Child Services	<input type="checkbox"/> Nutrition services	<input type="checkbox"/> Electricity			
4.9	Which of the following services are available within 60 minutes (there and back) travel on foot? (Tick all that apply)	<input type="checkbox"/> Food Market	<input type="checkbox"/> Civic documentation	<input type="checkbox"/> Primary School	<input type="checkbox"/> Petroleum	<input type="checkbox"/> Health Services	<input type="checkbox"/> Maternal/Child Services	<input type="checkbox"/> Nutrition services	<input type="checkbox"/> Electricity			
5 Water and sanitation												
5.1	Which of the following statement describes best the access to water for the assessed community/site? (Please select one answer)	<input type="radio"/> Everyone/nearly everyone has enough water for their needs (little to no problem)	<input type="radio"/> Everyone/nearly everyone has problems accessing enough water for their needs (access problem)	<input type="radio"/> Only people who can afford it have enough water (affordability problem)	<input type="radio"/> There is enough water for hosts, but not for IDPs (status problem)	<input type="radio"/> The situation varies a lot: sometimes water access is easy, sometimes it is difficult (intermittent access problems)						
5.2	What are the main and secondary water sources used for drinking and household purposes by members of the community/site? (Please put number 1 to most commonly used source by majority, and a x next to all other secondary sources)	<input type="checkbox"/> Piped water into dwelling / compound	<input type="checkbox"/> Piped water connected to a public tap	<input type="checkbox"/> illegal connection to piped network	<input type="checkbox"/> Collection directly from borehole	<input type="checkbox"/> Protected dug well / spring	<input type="checkbox"/> Unprotected well / spring	<input type="checkbox"/> Protected rain water harvesting tank	<input type="checkbox"/> Unprotected rain water harvesting tank			
		<input type="checkbox"/> Water trucking	<input type="checkbox"/> Bottled water	<input type="checkbox"/> Other (Please specify)								
5.3	Which statement would best describe this site with regards to access to functioning bathing facilities? (Please select one answer)	<input type="radio"/> Everyone has access to a bathing facility (100%)	<input type="radio"/> A minority of the population does not have access to a bathing facility (±15-30%)	<input type="radio"/> About half the population do not have access to a bathing facility (±50%)	<input type="radio"/> The majority of the population does not have access to a bathing facility (±75%)	<input type="radio"/> Nobody has access to a bathing facility (0%)						
5.3.1	Total number of showers in the site (Please ask KI, and confirm by observation. Put zero if no toilet and leave blank if not possible to calculate or not applicable)	# of mixed showers	# of showers for women	# of showers for men								
5.4	Which statement would best describe the site with regards to access to functioning latrine? Please select 1.	<input type="radio"/> Everyone has access to a toilet (100%)	<input type="radio"/> A minority of the population does not have access to a toilet (±15-30%)	<input type="radio"/> About half the population do not have access to a toilet (±50%)	<input type="radio"/> The majority of the population does not have access to a toilet (±75%)	<input type="radio"/> Nobody has access to a toilet (0%)						
5.4.1	Total number of toilets in the site. (Please ask KI, and confirm by observation. Put zero if no toilet and leave blank if not possible to calculate or not applicable)	# of mixed toilets	# of toilets for women	# of toilets for men								
5.5	(Enumerator to answer) Which statement would best describe the community/site you are assessing with regards to garbage management? (Select one)	<input type="radio"/> Most areas of the community/site are clean (without garbage laying around)	<input type="radio"/> 2. Most areas of the community/site have a few piles of garbage in the street	<input type="radio"/> 3. Most areas of the community/site have many piles of garbage everywhere in the street	<input type="radio"/> 4. Some areas are clean, some areas have piles of garbage laying around.							
5.6	(Enumerator to answer) Which statement would best describe the community/site you are assessing with regards to sewage/wastewater management? (Select one)	<input type="radio"/> 1. Most areas of the community do not have issues with sewage (no visible wastewater)	<input type="radio"/> 2. Most areas of the community have had issues with sewage once or twice (visible wastewater)	<input type="radio"/> 3. Most areas of the community have constant sewage problems (visible wastewater constantly)	<input type="radio"/> 4. Some areas do not have wastewater problems (never), while other areas do (sometimes or always)							

<b>6 Education</b>													
6.1	Proportion of boys under 15 years old getting primary education? (Please select one answer)	<input type="radio"/>	All/ Nearly all boys	<input type="radio"/>	Majority of boys	<input type="radio"/>	Half	<input type="radio"/>	Few	<input type="radio"/>	None / Nearly none	<input type="radio"/>	Do not know
6.2	Proportion of girls under 15 years old getting primary education? (Please select one answer)	<input type="radio"/>	All/ Nearly all boys	<input type="radio"/>	Majority of boys	<input type="radio"/>	Half	<input type="radio"/>	Few	<input type="radio"/>	None / Nearly none	<input type="radio"/>	Do not know
<b>7 Health</b>													
7.1	Who is the primary health care provider for IDP in this CC or SS? (Please select one answer)	<input type="radio"/>	Privately (IDPs are paying)	<input type="radio"/>	NGO / UN	<input type="radio"/>	Specific culturally affiliated group	<input type="radio"/>	None				
		<input type="radio"/>	Government	<input type="radio"/>	Volunteer basis (organised by medical persons among IDP or host community)	<input type="radio"/>	Other (please specify)						
7.2	Who is the primary health care provider for pregnant and / or lactating women? (Please select one answer)	<input type="radio"/>	Privately	<input type="radio"/>	NGO / UN	<input type="radio"/>	Government	<input type="radio"/>	None				
		<input type="radio"/>	Volunteer basis (organised by IDP or host community)	<input type="radio"/>	Other (please specify)								
7.3	Has there been an outbreak of diarrhoea?	<input type="radio"/>	Yes	<input type="radio"/>	No								
7.4	Is there a doctor/nurse on site or who visit the site?	<input type="radio"/>	Yes	<input type="radio"/>	No								
<b>8 Livelihoods</b>													
8.1	What are the primary income generating activities of the majority of the IDPs before the displacement and now? (Tick maximum of three for each situation)	<b>Before the displacement (Tick maximum of three)</b>						<b>After the displacement (Tick maximum of three)</b>					
		<input type="checkbox"/>	Factory worker	<input type="checkbox"/>	Farmer	<input type="checkbox"/>	Factory worker	<input type="checkbox"/>	Farmer				
		<input type="checkbox"/>	Civil servant (teacher, postal services, etc.)	<input type="checkbox"/>	Beekeeping	<input type="checkbox"/>	Civil servant (teacher, postal services, etc.)	<input type="checkbox"/>	Beekeeping				
		<input type="checkbox"/>	Livestock holders	<input type="checkbox"/>	Business owners (retailing, restaurant, etc.)	<input type="checkbox"/>	Livestock holders	<input type="checkbox"/>	Business owners (retailing, restaurant, etc.)				
		<input type="checkbox"/>	Daily worker (construction, etc.)	<input type="checkbox"/>	Cash for work	<input type="checkbox"/>	Daily worker (construction, etc.)	<input type="checkbox"/>	Cash for work				
		<input type="checkbox"/>	Fishermen	<input type="checkbox"/>	Employee	<input type="checkbox"/>	Fishermen	<input type="checkbox"/>	Employee				
		<input type="checkbox"/>	Domestic Labor(cooking etc)	<input type="checkbox"/>	Begging	<input type="checkbox"/>	Domestic Labor(cooking etc)	<input type="checkbox"/>	Begging				
		<input type="checkbox"/>	Child labor	<input type="checkbox"/>	Other	<input type="checkbox"/>	Child labor	<input type="checkbox"/>	Other				
8.2	What other means of financial resources are commonly used? (Tick maximum of three)	<input type="checkbox"/>	Selling assets	<input type="checkbox"/>	Loans	<input type="checkbox"/>	Own savings	<input type="checkbox"/>	Support from friends / relatives				
		<input type="checkbox"/>	Charitable Donations from host community / private sector	<input type="checkbox"/>	No other means of support	<input type="checkbox"/>	Cash assistance from humanitarian community						
		<input type="checkbox"/>	Unknown	<input type="checkbox"/>	Other (please specify)								
<b>9 Communication</b>													
9.1	What is the main source of information?	<input type="radio"/>	Television	<input type="radio"/>	Word of Mouth	<input type="radio"/>	Community leaders	<input type="radio"/>	Mobile Phones (sms)				
		<input type="radio"/>	Print material (banners / posters / pamphlets)	<input type="radio"/>	Internet (news websites)	<input type="radio"/>	Radio	<input type="radio"/>	Newspapers				
		<input type="radio"/>	Social media (facebook, twitter, etc.)	<input type="radio"/>	Local Authorities	<input type="radio"/>	Other						
<b>10 Contact Info</b>													
10.10	(Enumerator to discern) Are the key informants / or focal points formally representing the site residents, in other words are they the elected representatives of the IDPs? Give the Fullname and the mobile number of the KI/focal points in order.		Yes		No		Male		Female		Mobile Number		
		1st	<input type="radio"/>		<input type="radio"/>		Full name	<input type="radio"/>	<input type="radio"/>		Mobile Number		
		2nd	<input type="radio"/>		<input type="radio"/>		Full name	<input type="radio"/>	<input type="radio"/>		Mobile Number		
		3rd	<input type="radio"/>		<input type="radio"/>		Full name	<input type="radio"/>	<input type="radio"/>		Mobile Number		
		4th	<input type="radio"/>		<input type="radio"/>		Full name	<input type="radio"/>	<input type="radio"/>		Mobile Number		
		5th	<input type="radio"/>		<input type="radio"/>		Full name	<input type="radio"/>	<input type="radio"/>		Mobile Number		
<b>11 Pictures</b>													
11.1	Enumerator to take pictures if possible												
<b>12 Additional Comment</b>													
(Enumerator can insert comments here on any topic he or she thinks will be useful to programme response in this site)													