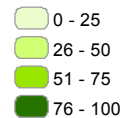


**% HH with access to toilets**



KI Did not Know

Municipalities

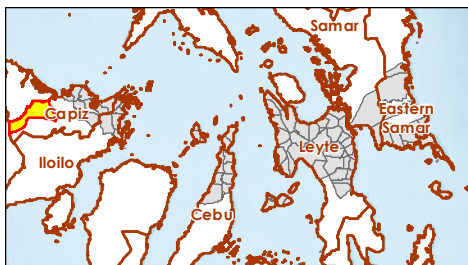
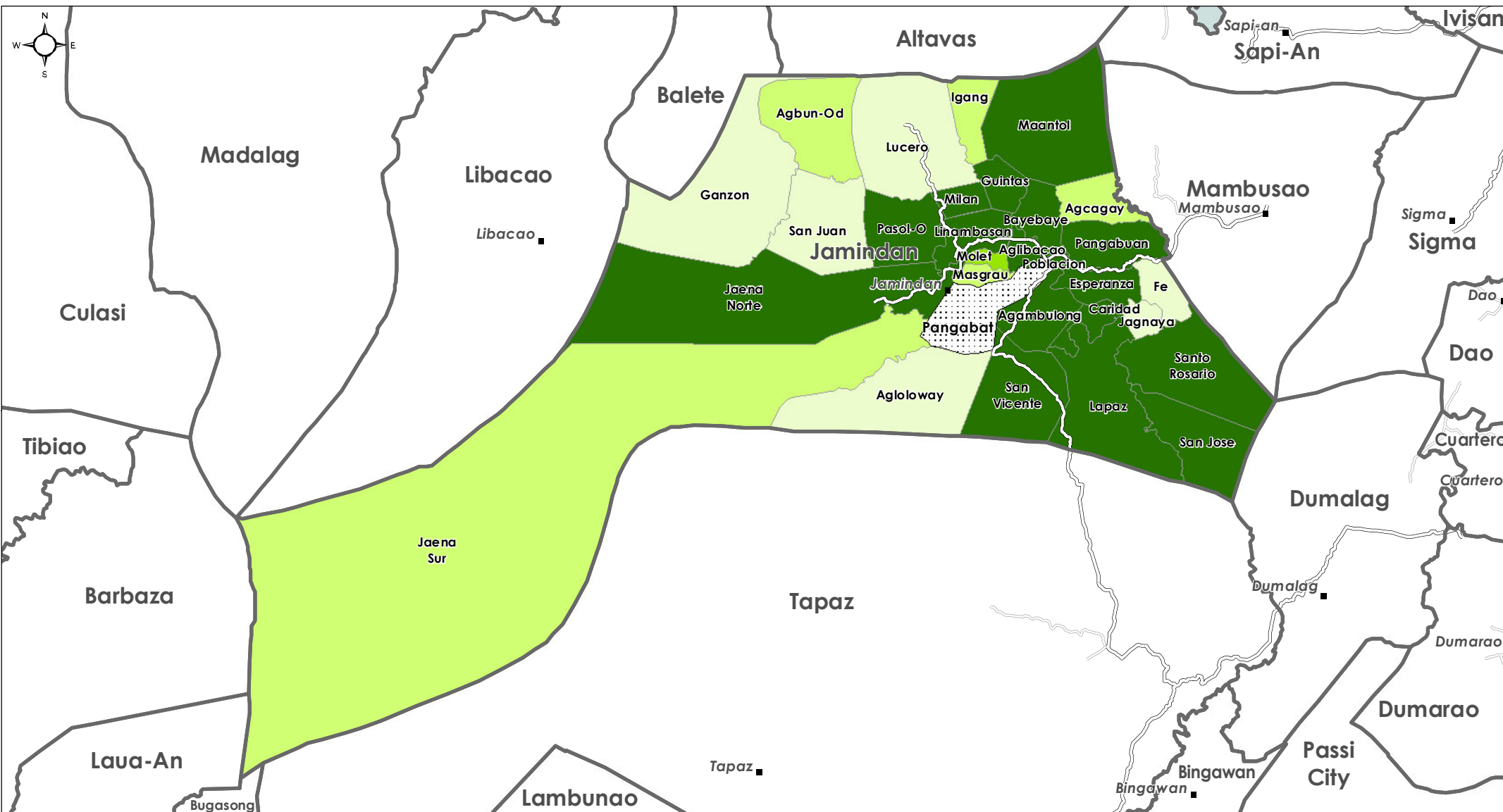
**% of HHs within the barangay:**  
- which currently have access to their own toilet which are not shared with other HHs. This figure also includes emergency toilets provided by WASH Partners during the WASH emergency response, or - which are sharing a toilet.

0 0.75 1.5 2.25 Kms

**Data sources:**  
WASH Assessment: REACH / WASH Cluster  
Administrative Boundaries: OCHA COD  
Cities and Roads: OSM  
File: PHL\_AccessToilet\_AllPhases\_20MAY2014\_A4  
Contact: reach.mapping@impact-initiatives.org

**Note:** Data, designations and boundaries contained on this map are not warranted to error-free and do not imply acceptance by the REACH partners, associated donors mentioned on this map.

All maps available at <http://philippines.humanitarianresponse.info/>



% HH with access to toilets

- 0 - 25
- 26 - 50
- 51 - 75
- 76 - 100

⋯ KI Did not Know

⬢ Municipalities

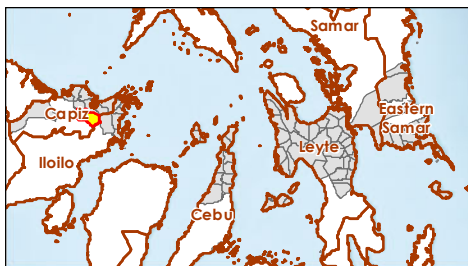
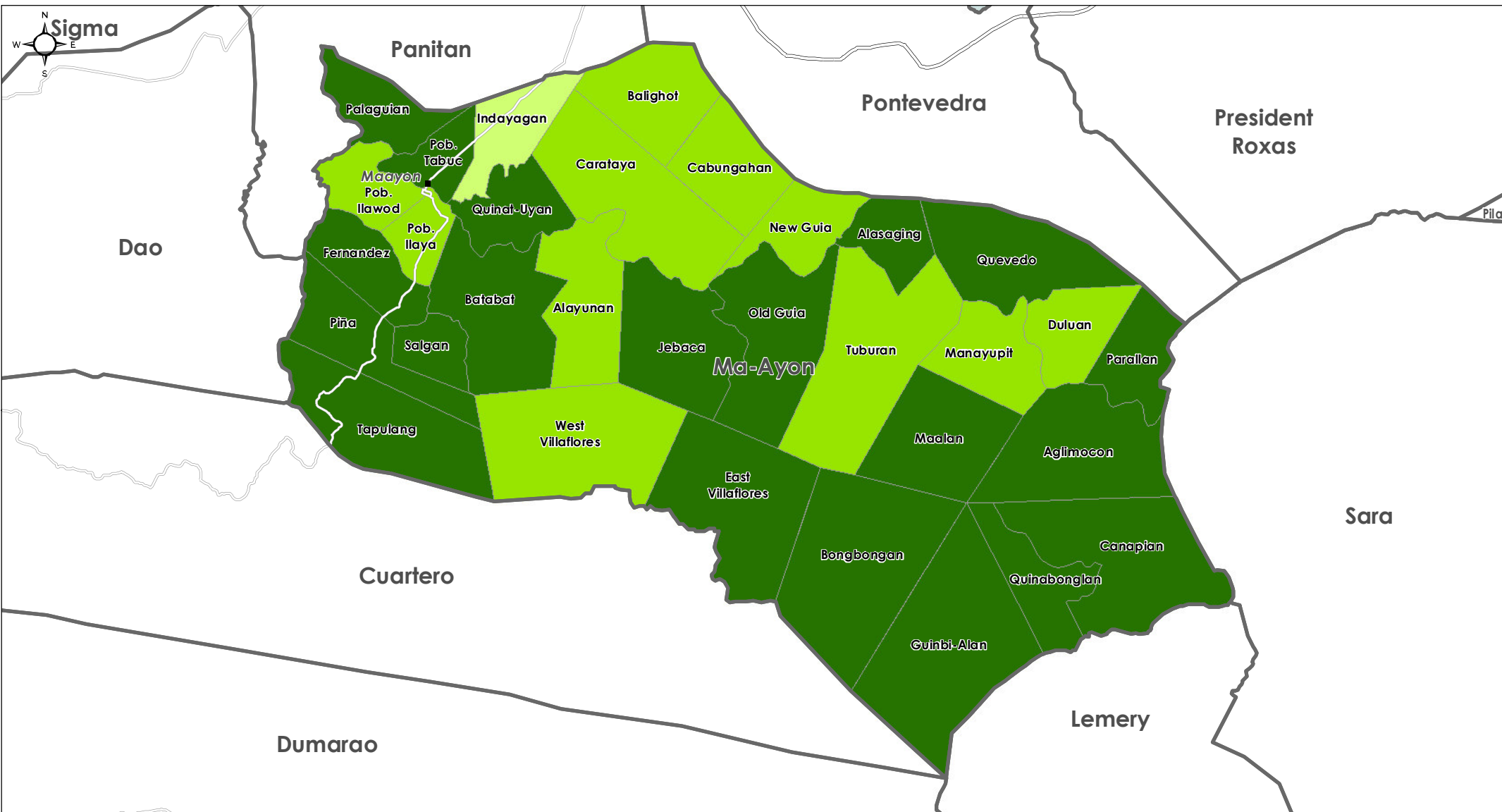
% of HHs within the barangay:  
- which currently have access to their own toilet which are not shared with other HHs. This figure also includes emergency toilets provided by WASH Partners during the WASH emergency response, or - which are sharing a toilet.

0 2 4 6 Kms

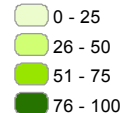
Data sources:  
WASH Assessment: REACH / WASH Cluster  
Administrative Boundaries: OCHA COD  
Cities and Roads: OSM  
File: PHL\_AccessToilet\_AllPhases\_20MAY2014\_A4  
Contact: reach.mapping@impact-initiatives.org

Note: Data, designations and boundaries contained on this map are not warranted to error-free and do not imply acceptance by the REACH partners, associated donors mentioned on this map.

All maps available at <http://philippines.humanitarianresponse.info/>



% HH with access to toilets



⬢ KI Did not Know

⬢ Municipalities

% of HHs within the barangay:  
- which currently have access to their own toilet which are not shared with other HHs. This figure also includes emergency toilets provided by WASH Partners during the WASH emergency response, or - which are sharing a toilet.

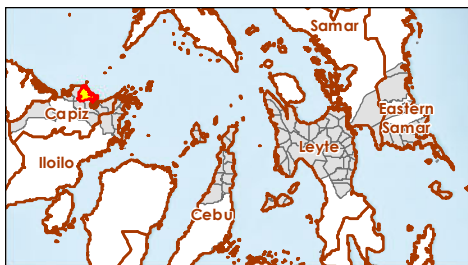
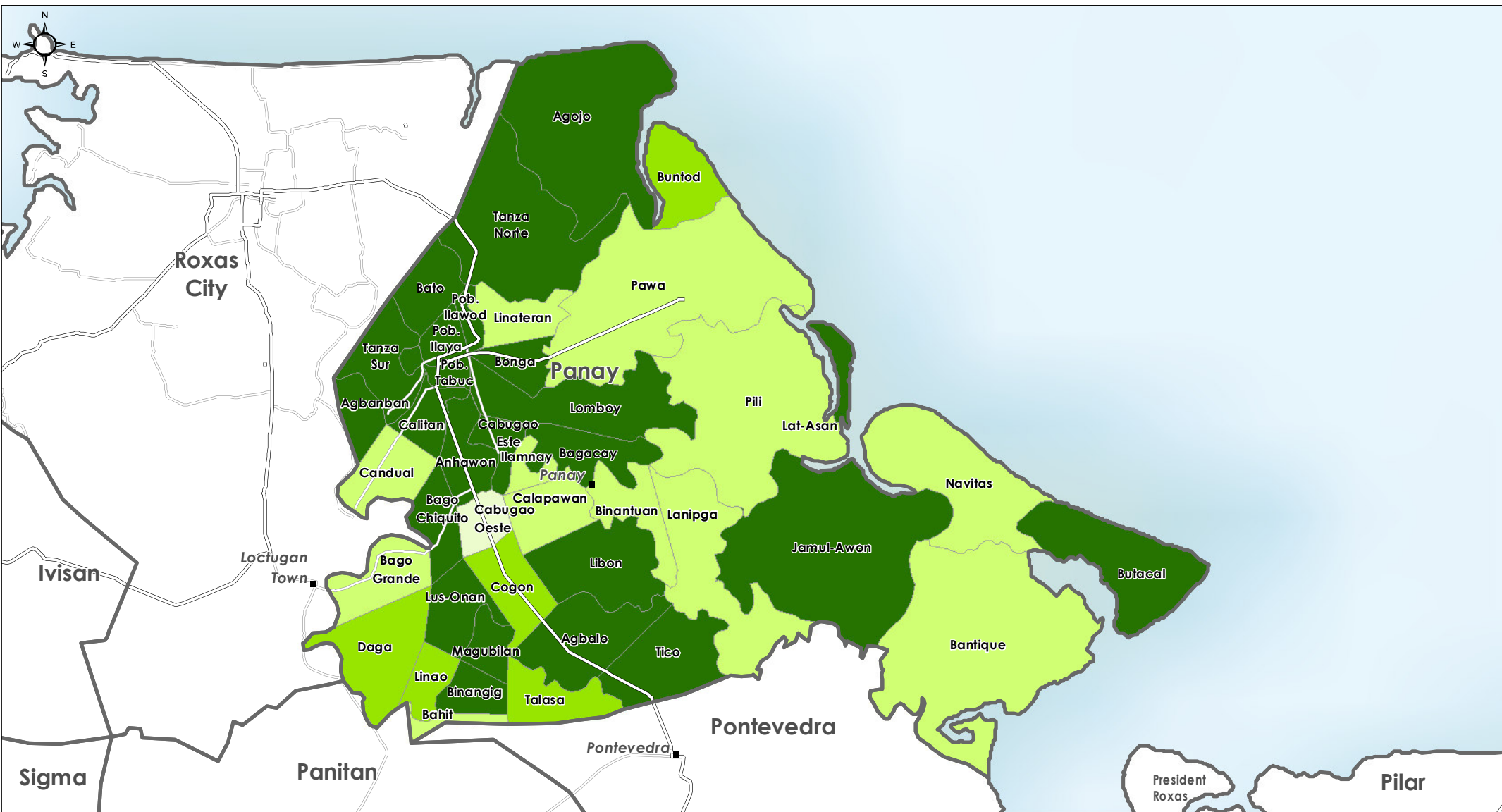
0 1 2 3 Kms

Data sources:  
WASH Assessment: REACH / WASH Cluster  
Administrative Boundaries: OCHA COD  
Cities and Roads: OSM  
File: PHL\_AccessToilet\_AllPhases\_20MAY2014\_A4  
Contact: reach.mapping@impact-initiatives.org

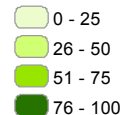
Note: Data, designations and boundaries contained on this map are not warranted to error-free and do not imply acceptance by the REACH partners, associated donors mentioned on this map.

All maps available at <http://philippines.humanitarianresponse.info/>





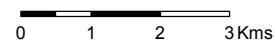
% HH with access to toilets



⬜ KI Did not Know

⬜ Municipalities

% of HHs within the barangay:  
- which currently have access to their own toilet which are not shared with other HHs. This figure also includes emergency toilets provided by WASH Partners during the WASH emergency response, or - which are sharing a toilet.

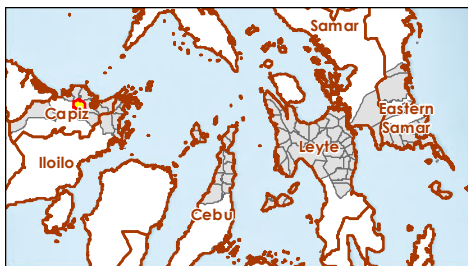
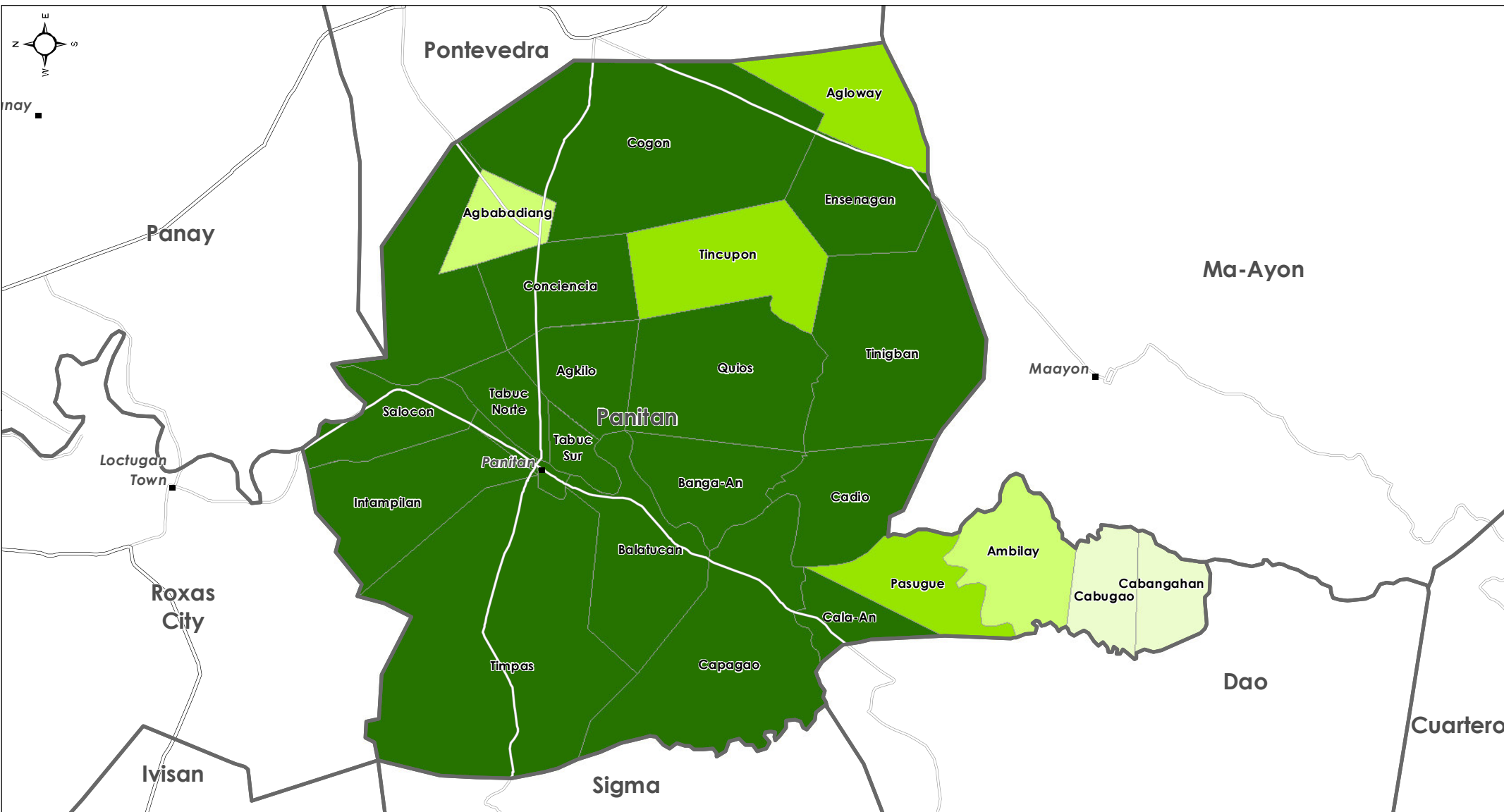


Data sources:  
WASH Assessment: REACH / WASH Cluster  
Administrative Boundaries: OCHA COD  
Cities and Roads: OSM  
File: PHL\_AccessToilet\_AllPhases\_20MAY2014\_A4  
Contact: reach.mapping@impact-initiatives.org

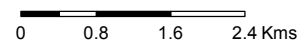
Note: Data, designations and boundaries contained on this map are not warranted to error-free and do not imply acceptance by the REACH partners, associated donors mentioned on this map.

All maps available at <http://philippines.humanitarianresponse.info/>





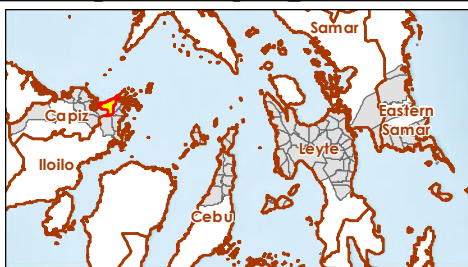
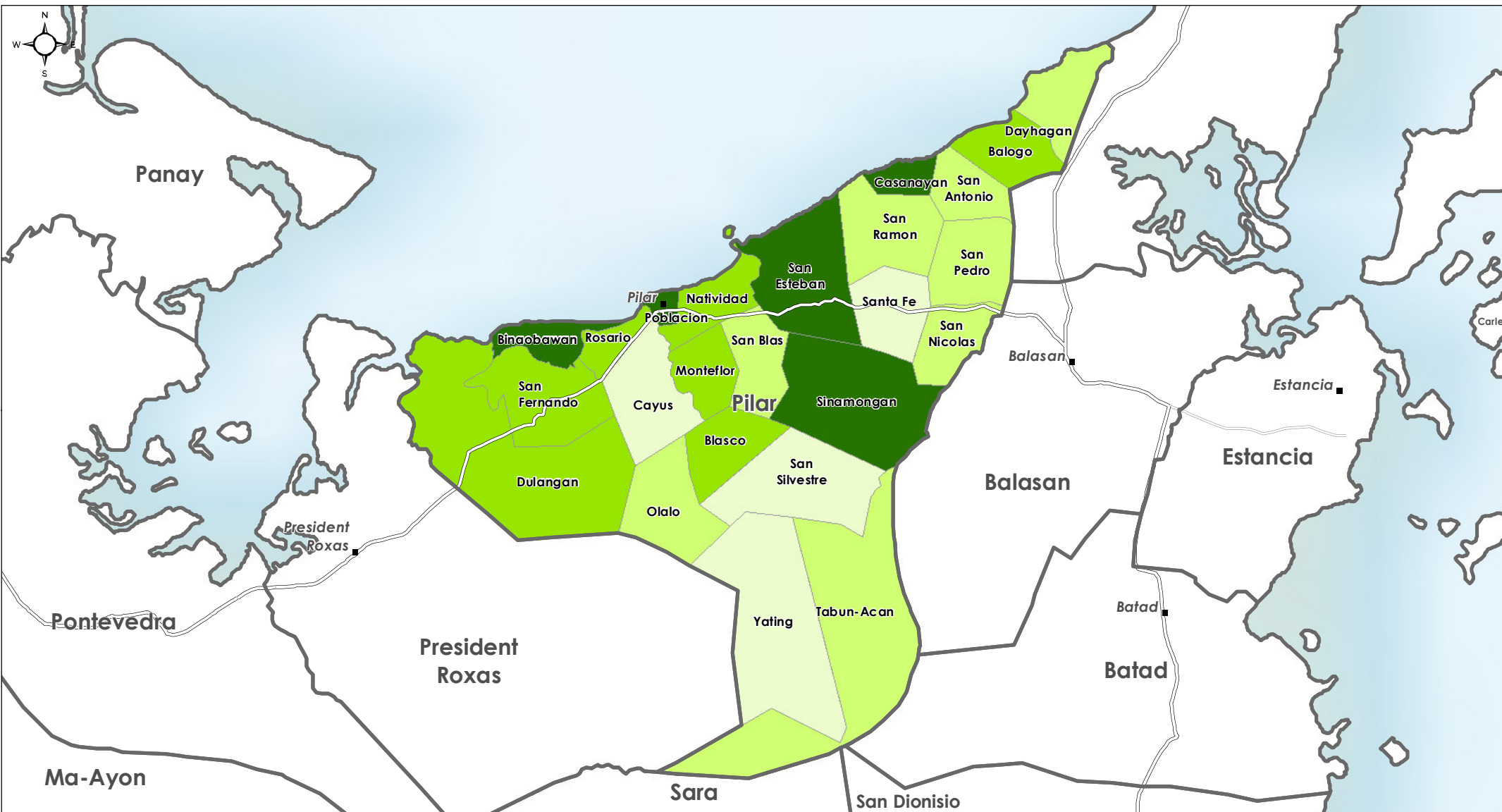
**% of HHs within the barangay:**  
- which currently have access to their own toilet which are not shared with other HHs. This figure also includes emergency toilets provided by WASH Partners during the WASH emergency response, or - which are sharing a toilet.



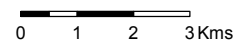
**Data sources:**  
WASH Assessment: REACH / WASH Cluster  
Administrative Boundaries: OCHA COD  
Cities and Roads: OSM  
File: PHL\_AccessToilet\_AllPhases\_20MAY2014\_A4  
Contact: reach.mapping@impact-initiatives.org

**Note:** Data, designations and boundaries contained on this map are not warranted to error-free and do not imply acceptance by the REACH partners, associated donors mentioned on this map.

All maps available at <http://philippines.humanitarianresponse.info/>



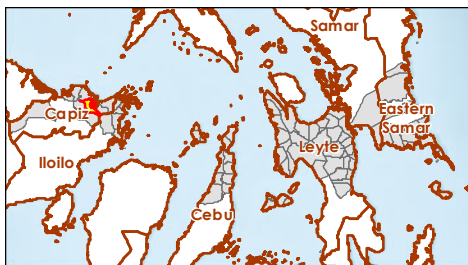
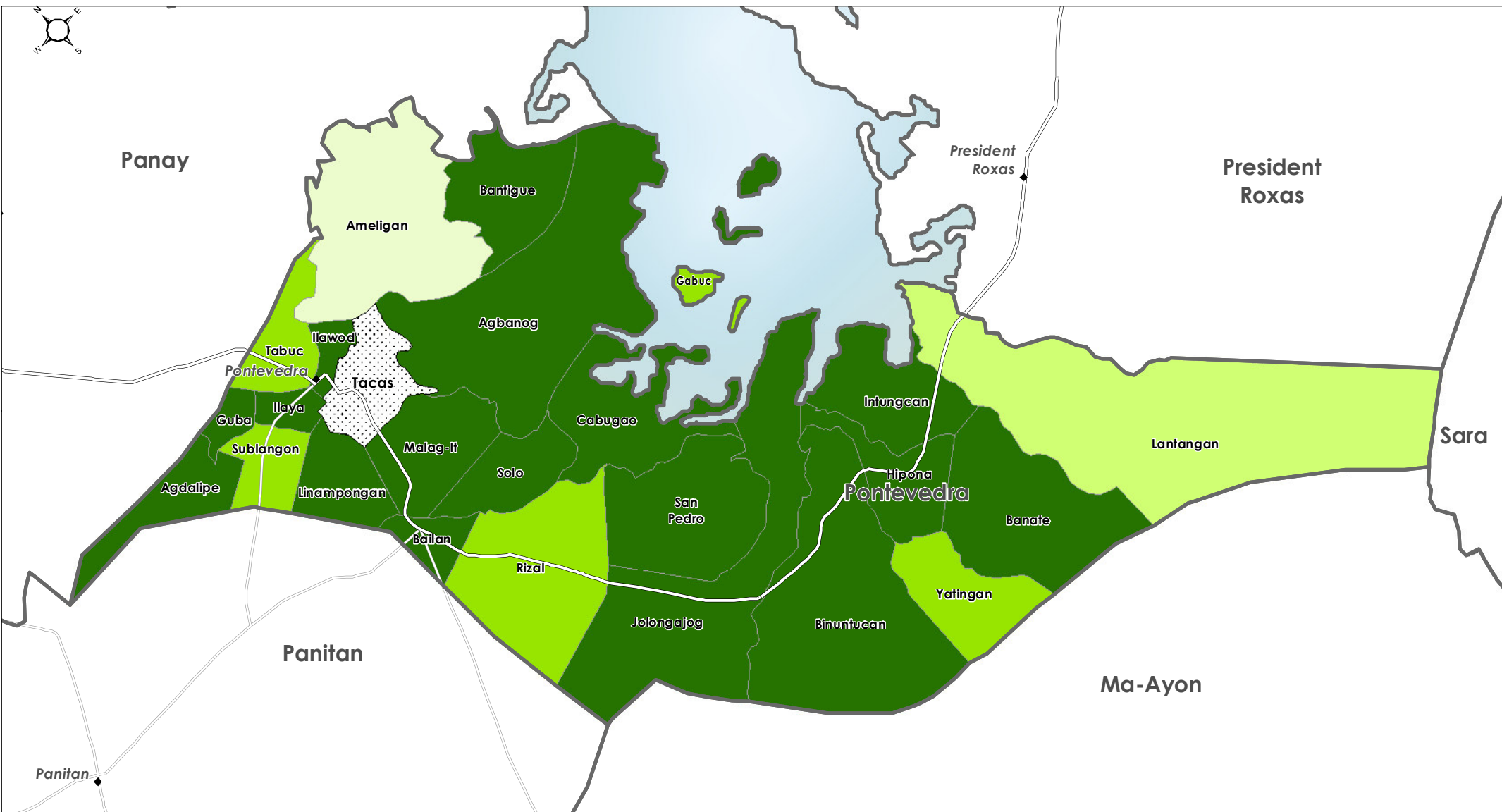
**% of HHs within the barangay:**  
- which currently have access to their own toilet which are not shared with other HHs. This figure also includes emergency toilets provided by WASH Partners during the WASH emergency response, or - which are sharing a toilet.



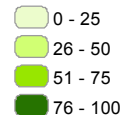
**Data sources:**  
WASH Assessment: REACH / WASH Cluster  
Administrative Boundaries: OCHA COD  
Cities and Roads: OSM  
File: PHL\_AccessToilet\_AllPhases\_20MAY2014\_A4  
Contact: reach.mapping@impact-initiatives.org

**Note:** Data, designations and boundaries contained on this map are not warranted to error-free and do not imply acceptance by the REACH partners, associated donors mentioned on this map.

All maps available at <http://philippines.humanitarianresponse.info/>



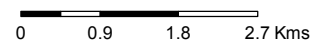
% HH with access to toilets



⬢ KI Did not Know

⬢ Municipalities

% of HHs within the barangay:  
- which currently have access to their own toilet which are not shared with other HHs. This figure also includes emergency toilets provided by WASH Partners during the WASH emergency response, or - which are sharing a toilet.

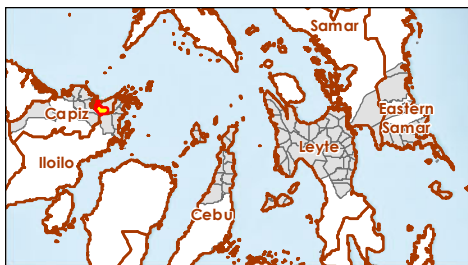
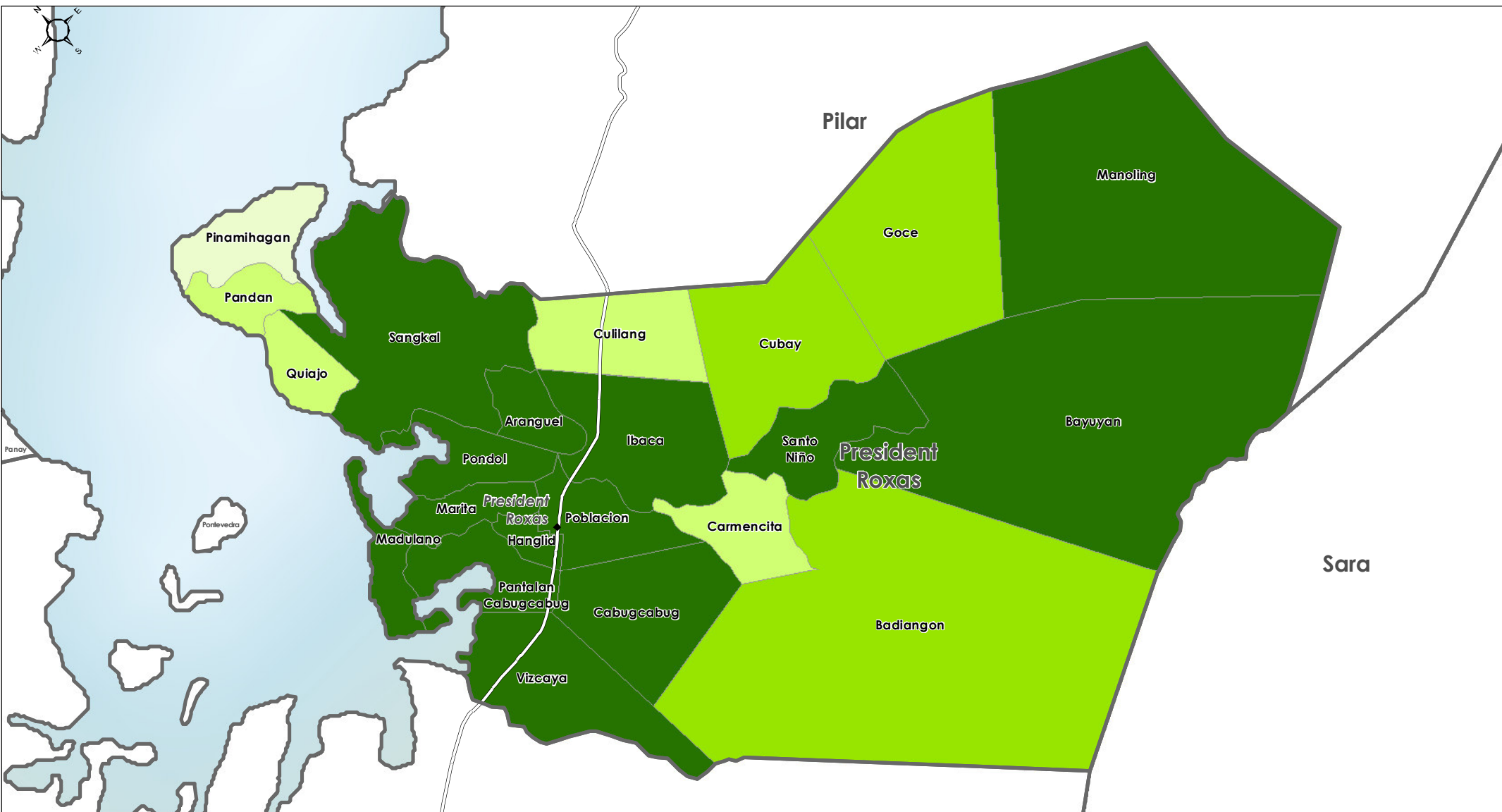


Data sources:  
WASH Assessment: REACH / WASH Cluster  
Administrative Boundaries: OCHA COD  
Cities and Roads: OSM  
File: PHL\_AccessToilet\_AllPhases\_20MAY2014\_A4  
Contact: reach.mapping@impact-initiatives.org

Note: Data, designations and boundaries contained on this map are not warranted to error-free and do not imply acceptance by the REACH partners, associated donors mentioned on this map.

All maps available at <http://philippines.humanitarianresponse.info/>





## % HH with access to toilets

- 0 - 25
- 26 - 50
- 51 - 75
- 76 - 100

⋯ KI Did not Know

⊞ Municipalities

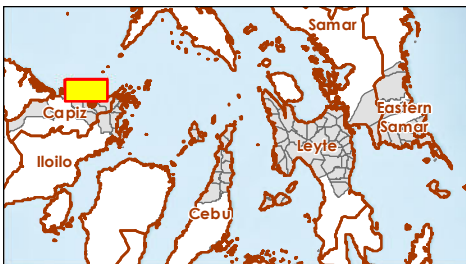
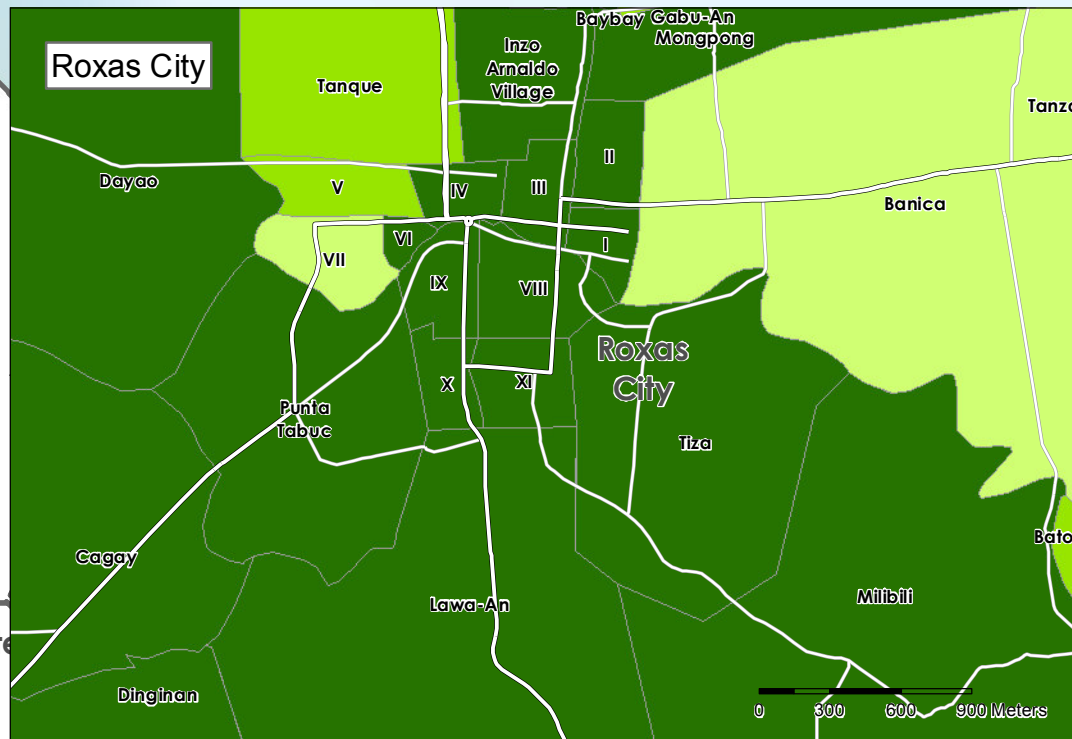
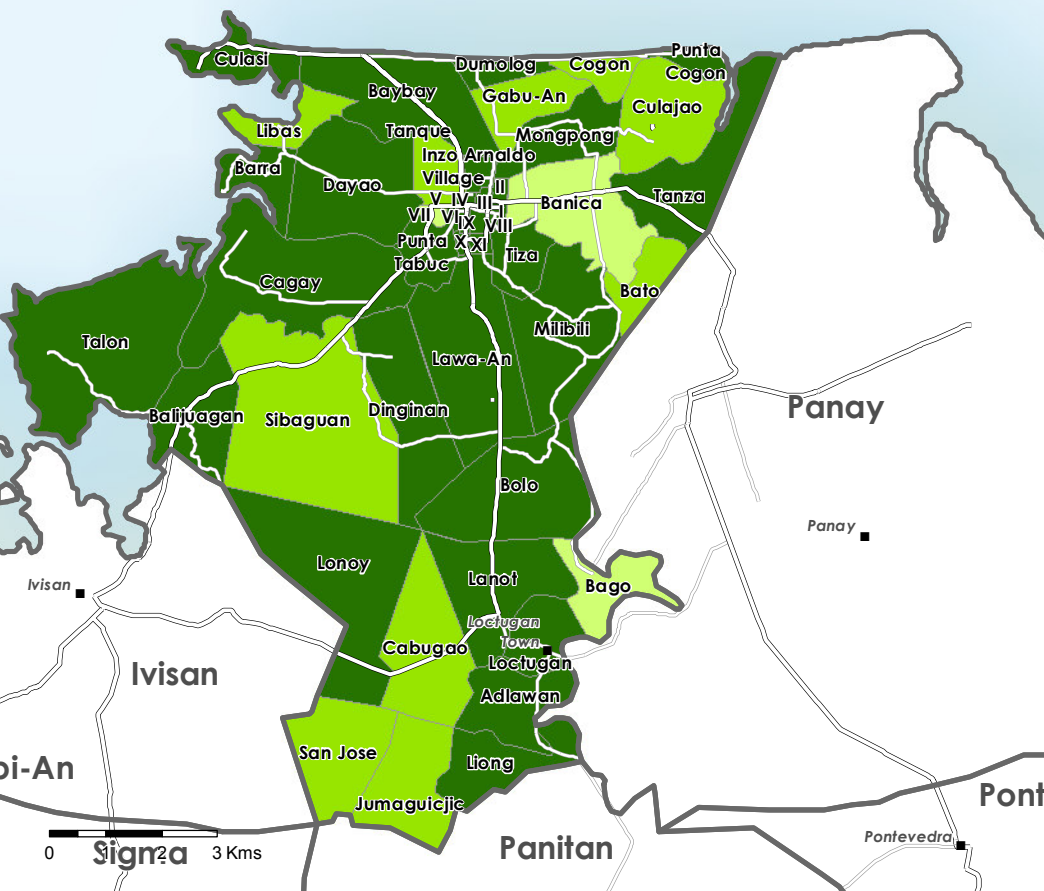
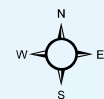
% of HHs within the barangay:  
- which currently have access to their own toilet which are not shared with other HHs. This figure also includes emergency toilets provided by WASH Partners during the WASH emergency response, or - which are sharing a toilet.

0 0.7 1.4 2.1 Kms

Data sources:  
WASH Assessment: REACH / WASH Cluster  
Administrative Boundaries: OCHA COD  
Cities and Roads: OSM  
File: PHL\_AccessToilet\_AllPhases\_20MAY2014\_A4  
Contact: reach.mapping@impact-initiatives.org

Note: Data, designations and boundaries contained on this map are not warranted to error-free and do not imply acceptance by the REACH partners, associated donors mentioned on this map.

All maps available at <http://philippines.humanitarianresponse.info/>



- % HH with access to toilets**
- 0 - 25
  - 26 - 50
  - 51 - 75
  - 76 - 100
- ⋮ KI Did not Know
- ⬢ Municipalities

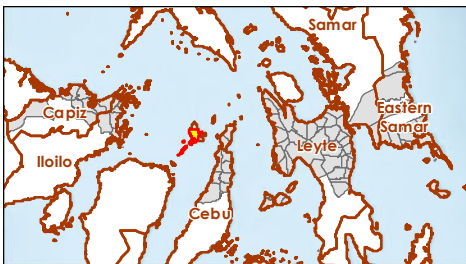
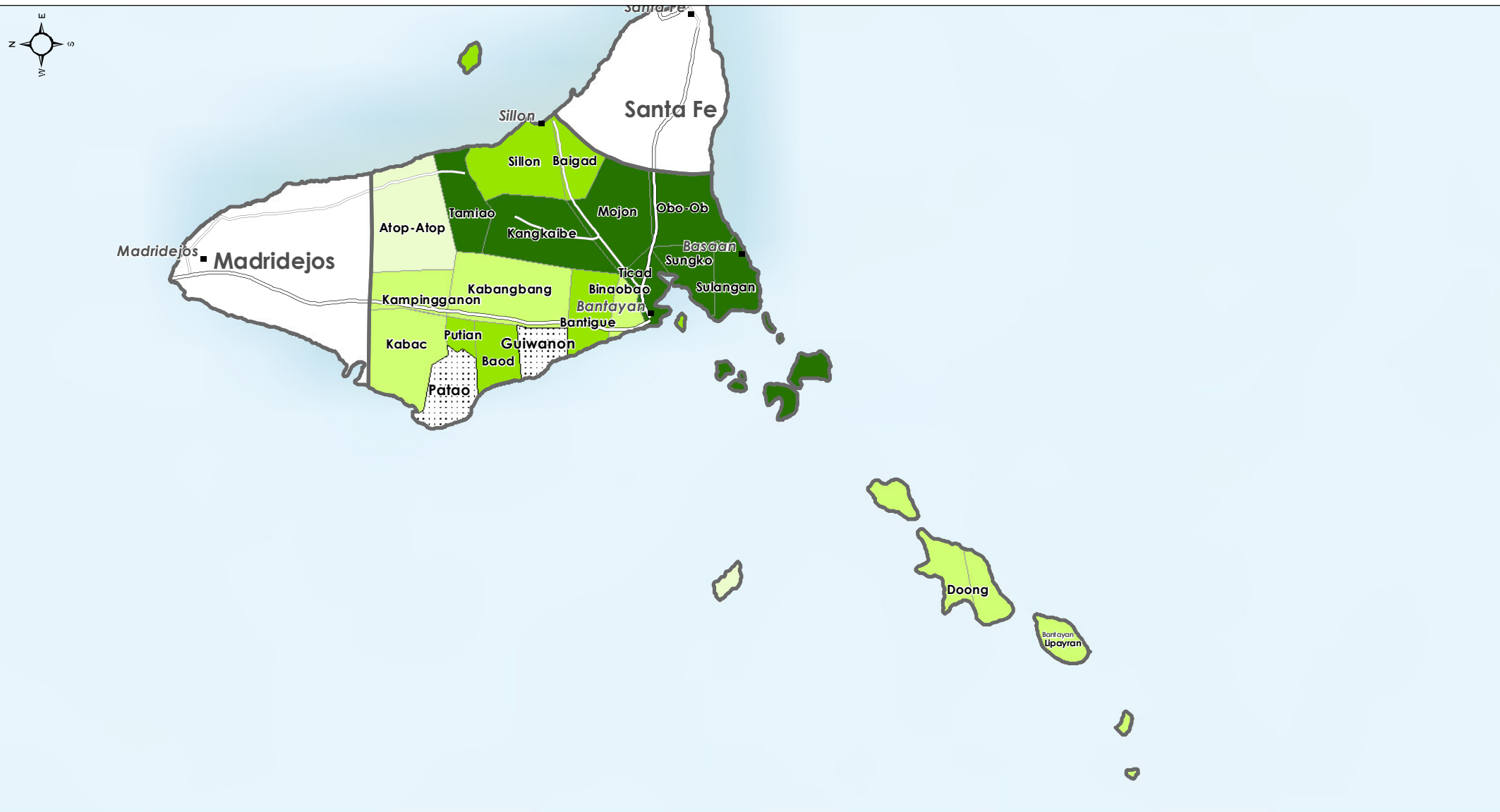
**% of HHs within the barangay:**

- which currently have access to their own toilet which are not shared with other HHs. This figure also includes emergency toilets provided by WASH Partners during the WASH emergency response, or
- which are sharing a toilet.

Data sources:  
WASH Assessment: REACH / WASH Cluster  
Administrative Boundaries: OCHA COD  
Cities and Roads: OSM  
File: PHL\_AccessToilet\_Roxas\_20MAY2014\_A4  
Contact: reach.mapping@impact-initiatives.org

Note: Data, designations and boundaries contained on this map are not warranted to error-free and do not imply acceptance by the REACH partners, associated donors mentioned on this map.

All maps available at <http://philippines.humanitarianresponse.info/>



% HH with access to toilets

- 0 - 25
- 26 - 50
- 51 - 75
- 76 - 100

⋯ KI Did not Know

⊞ Municipalities

% of HHs within the barangay:  
- which currently have access to their own toilet which are not shared with other HHs. This figure also includes emergency toilets provided by WASH Partners during the WASH emergency response, or - which are sharing a toilet.

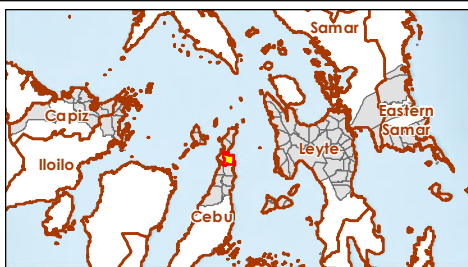
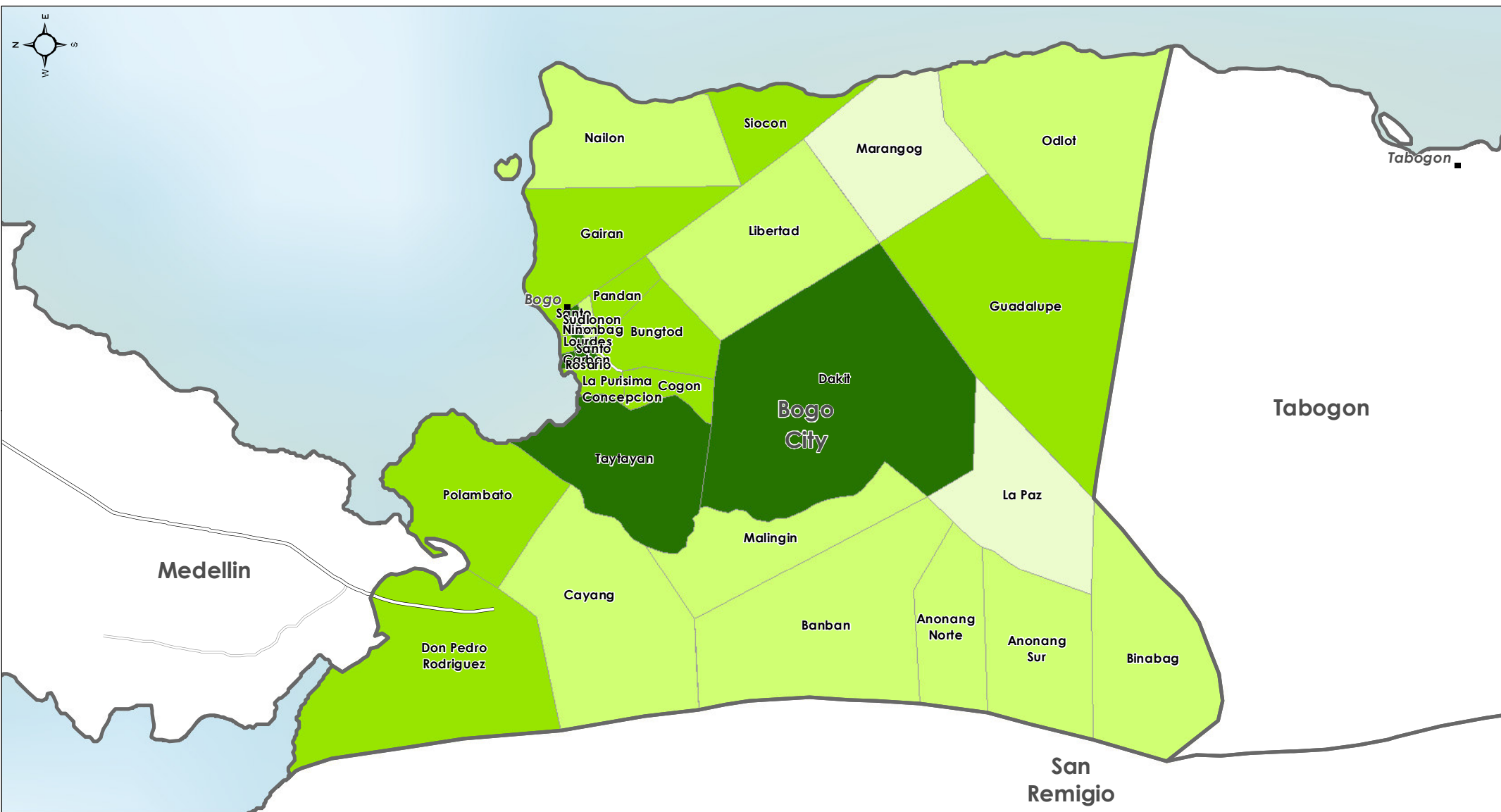
0 1.5 3 4.5 Kms

Data sources:  
WASH Assessment: REACH / WASH Cluster  
Administrative Boundaries: OCHA COD  
Cities and Roads: OSM  
File: PHL\_AccessToilet\_AllPhases\_20MAY2014\_A4  
Contact: reach.mapping@impact-initiatives.org

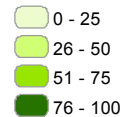
Note: Data, designations and boundaries contained on this map are not warranted to error-free and do not imply acceptance by the REACH partners, associated donors mentioned on this map.

All maps available at <http://philippines.humanitarianresponse.info/>





% HH with access to toilets



⬢ KI Did not Know

⬢ Municipalities

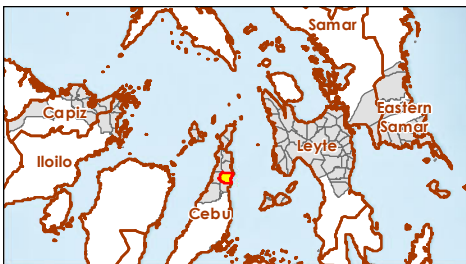
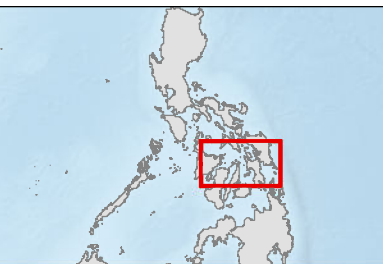
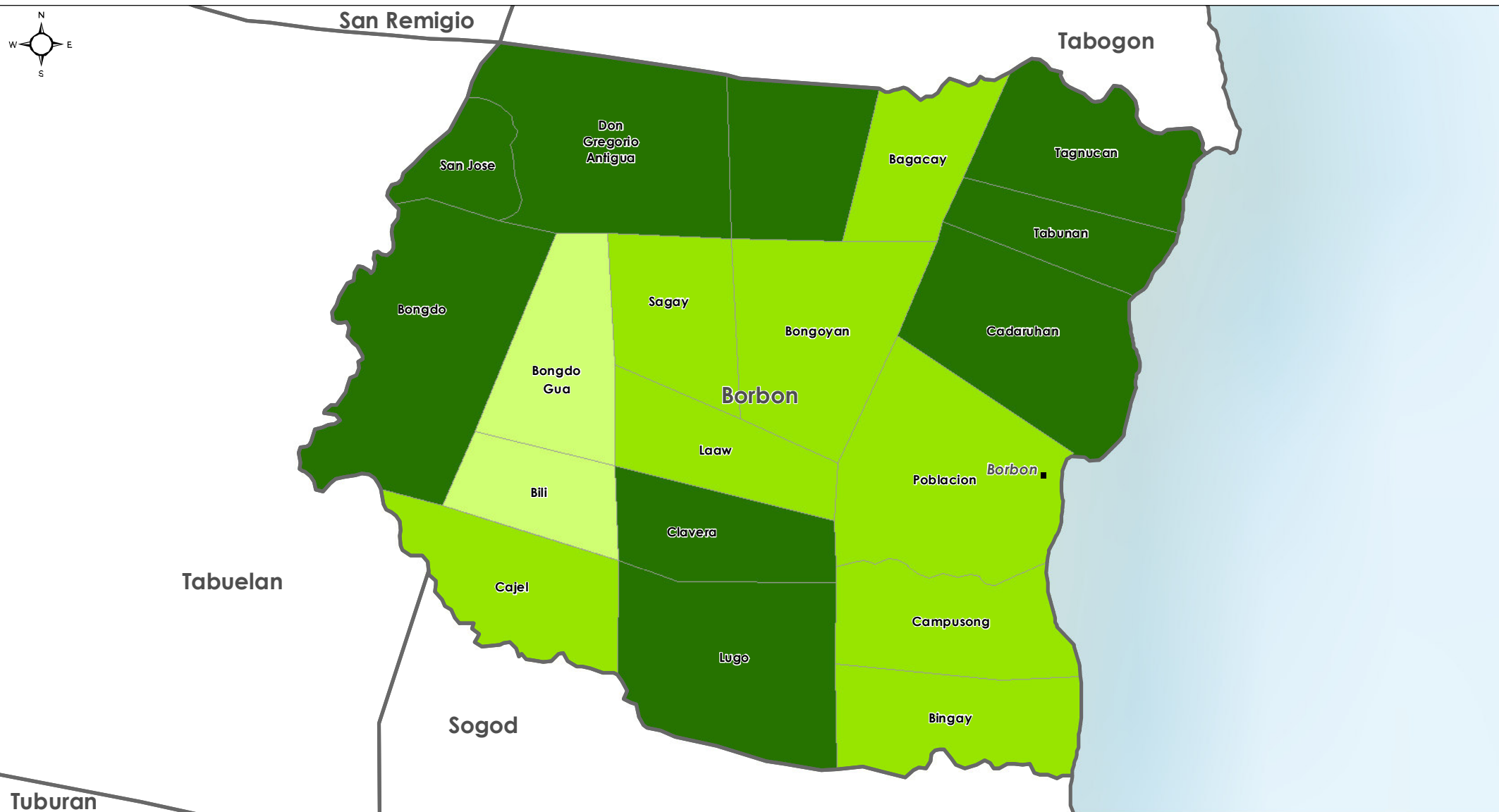
% of HHs within the barangay:  
- which currently have access to their own toilet which are not shared with other HHs. This figure also includes emergency toilets provided by WASH Partners during the WASH emergency response, or - which are sharing a toilet.

0 0.75 1.5 2.25 Kms

Data sources:  
WASH Assessment: REACH / WASH Cluster  
Administrative Boundaries: OCHA COD  
Cities and Roads: OSM  
File: PHL\_AccessToilet\_AllPhases\_20MAY2014\_A4  
Contact: reach.mapping@impact-initiatives.org

Note: Data, designations and boundaries contained on this map are not warranted to error-free and do not imply acceptance by the REACH partners, associated donors mentioned on this map.

All maps available at <http://philippines.humanitarianresponse.info/>



**% HH with access to toilets**

- 0 - 25
- 26 - 50
- 51 - 75
- 76 - 100

⬢ KI Did not Know

⬢ Municipalities

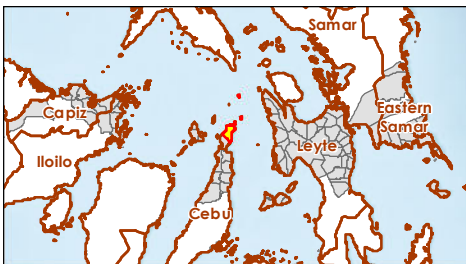
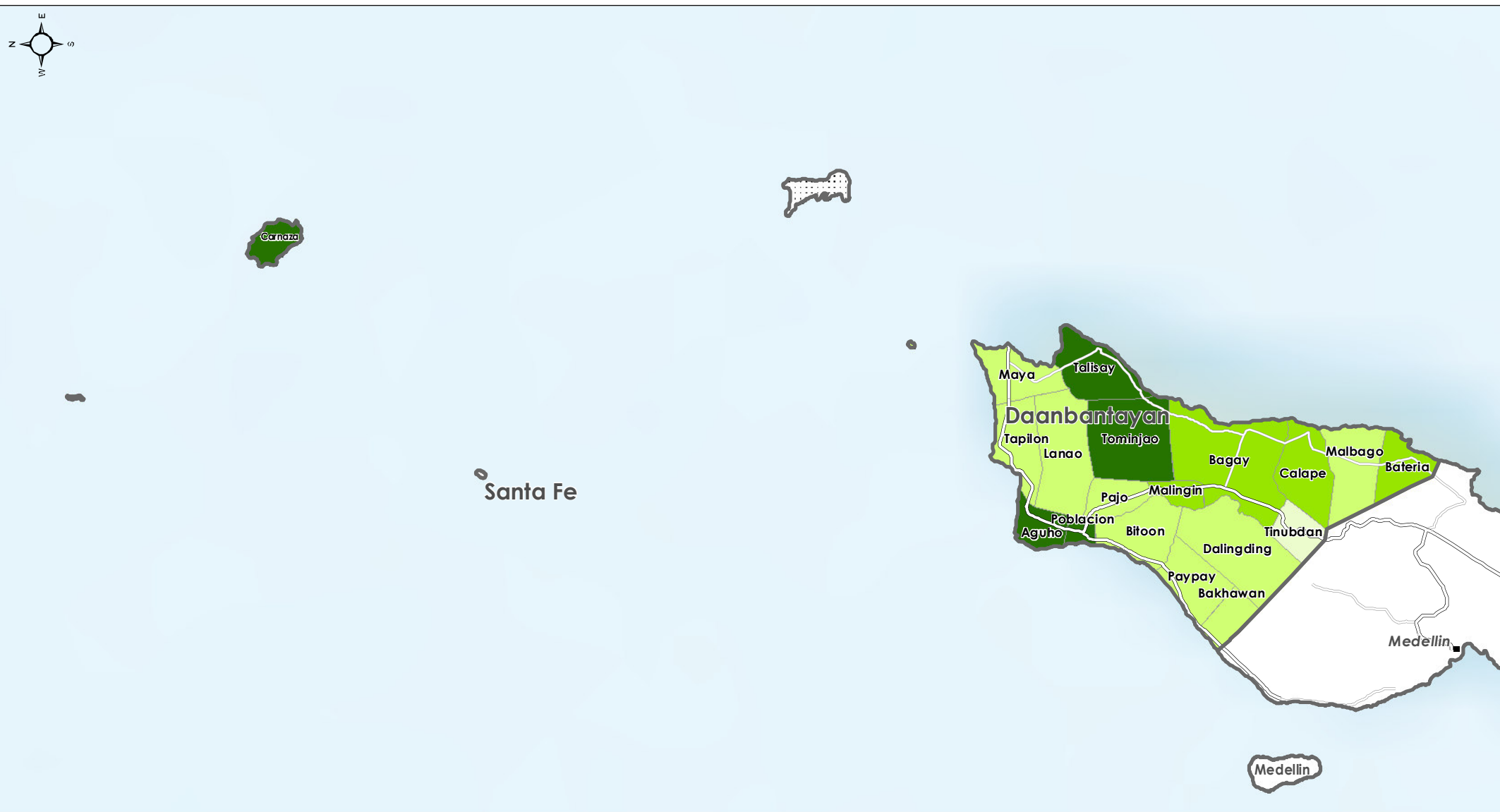
**% of HHs within the barangay:**  
- which currently have access to their own toilet which are not shared with other HHs. This figure also includes emergency toilets provided by WASH Partners during the WASH emergency response, or - which are sharing a toilet.

0 0.75 1.5 2.25 Kms

**Data sources:**  
WASH Assessment: REACH / WASH Cluster  
Administrative Boundaries: OCHA COD  
Cities and Roads: OSM  
File: PHL\_AccessToilet\_AllPhases\_20MAY2014\_A4  
Contact: reach.mapping@impact-initiatives.org

**Note:** Data, designations and boundaries contained on this map are not warranted to error-free and do not imply acceptance by the REACH partners, associated donors mentioned on this map.

All maps available at <http://philippines.humanitarianresponse.info/>



## % HH with access to toilets

- 0 - 25
- 26 - 50
- 51 - 75
- 76 - 100

KI Did not Know

Municipalities

% of HHs within the barangay:  
- which currently have access to their own toilet which are not shared with other HHs. This figure also includes emergency toilets provided by WASH Partners during the WASH emergency response, or - which are sharing a toilet.

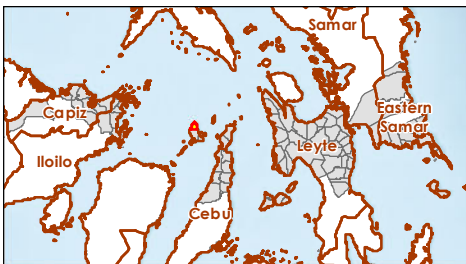
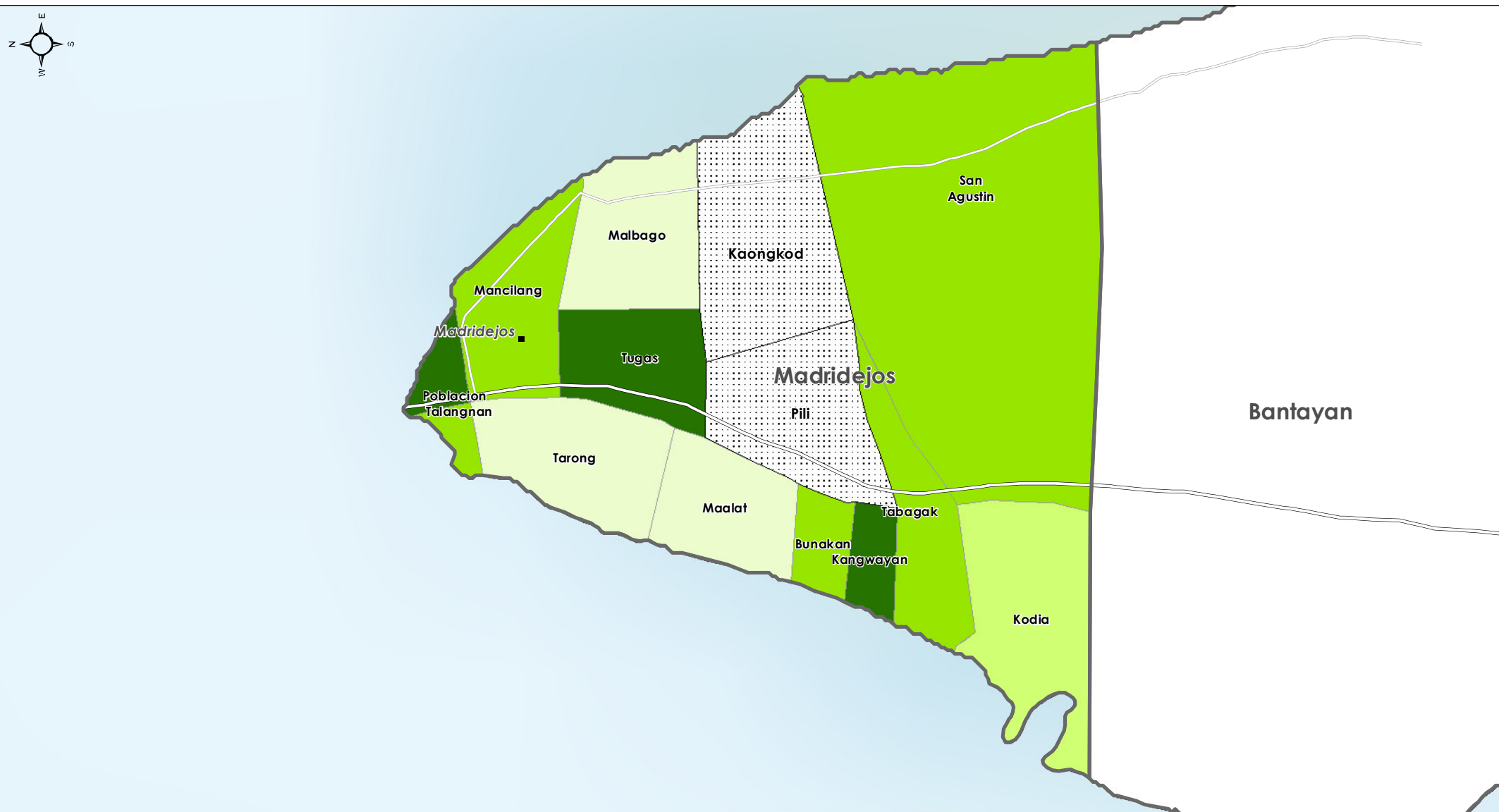
0 2 4 6 Kms

Data sources:  
WASH Assessment: REACH / WASH Cluster  
Administrative Boundaries: OCHA COD  
Cities and Roads: OSM  
File: PHL\_AccessToilet\_AllPhases\_20MAY2014\_A4  
Contact: reach.mapping@impact-initiatives.org

Note: Data, designations and boundaries contained on this map are not warranted to error-free and do not imply acceptance by the REACH partners, associated donors mentioned on this map.

All maps available at <http://philippines.humanitarianresponse.info/>





## % HH with access to toilets

- 0 - 25
- 26 - 50
- 51 - 75
- 76 - 100

⬜ KI Did not Know

⬜ Municipalities

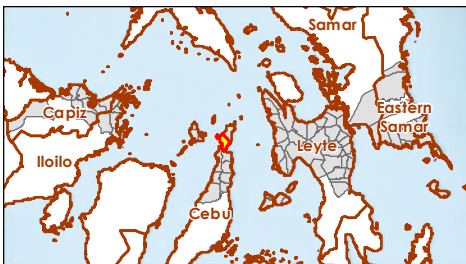
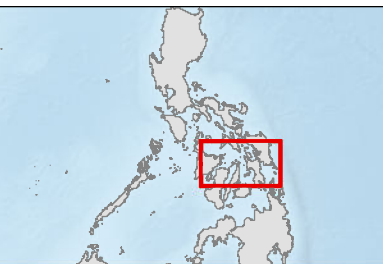
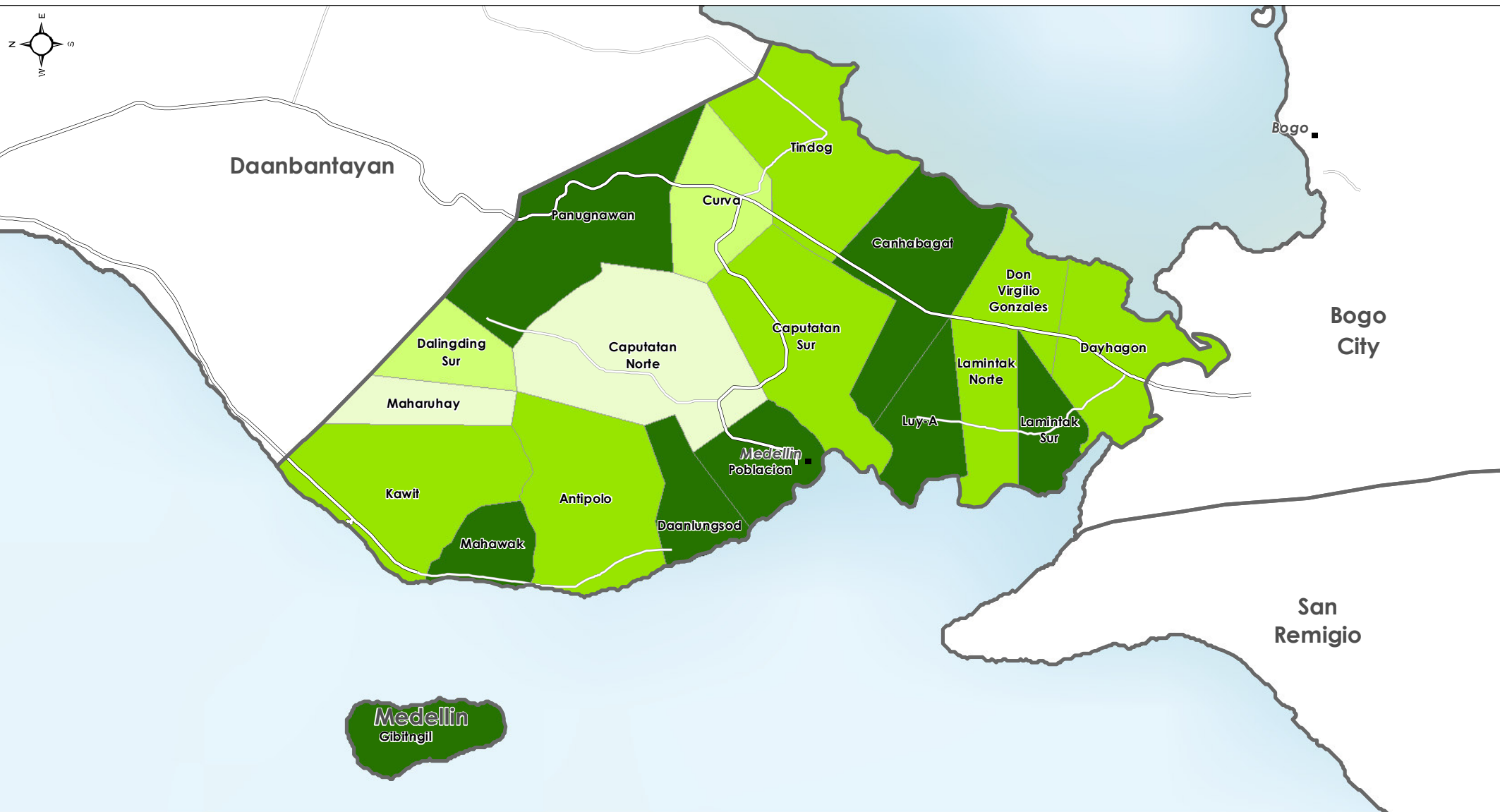
% of HHs within the barangay:  
- which currently have access to their own toilet which are not shared with other HHs. This figure also includes emergency toilets provided by WASH Partners during the WASH emergency response, or - which are sharing a toilet.

0 0.5 1 1.5 Kms

Data sources:  
WASH Assessment: REACH / WASH Cluster  
Administrative Boundaries: OCHA COD  
Cities and Roads: OSM  
File: PHL\_AccessToilet\_AllPhases\_20MAY2014\_A4  
Contact: reach.mapping@impact-initiatives.org

Note: Data, designations and boundaries contained on this map are not warranted to error-free and do not imply acceptance by the REACH partners, associated donors mentioned on this map.

All maps available at <http://philippines.humanitarianresponse.info/>



## % HH with access to toilets

- 0 - 25
- 26 - 50
- 51 - 75
- 76 - 100

⬢ KI Did not Know

⬢ Municipalities

% of HHs within the barangay:  
- which currently have access to their own toilet which are not shared with other HHs. This figure also includes emergency toilets provided by WASH Partners during the WASH emergency response, or - which are sharing a toilet.

0 0.9 1.8 2.7 Kms

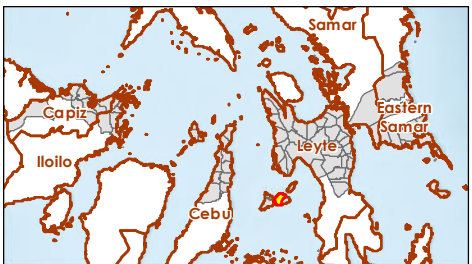
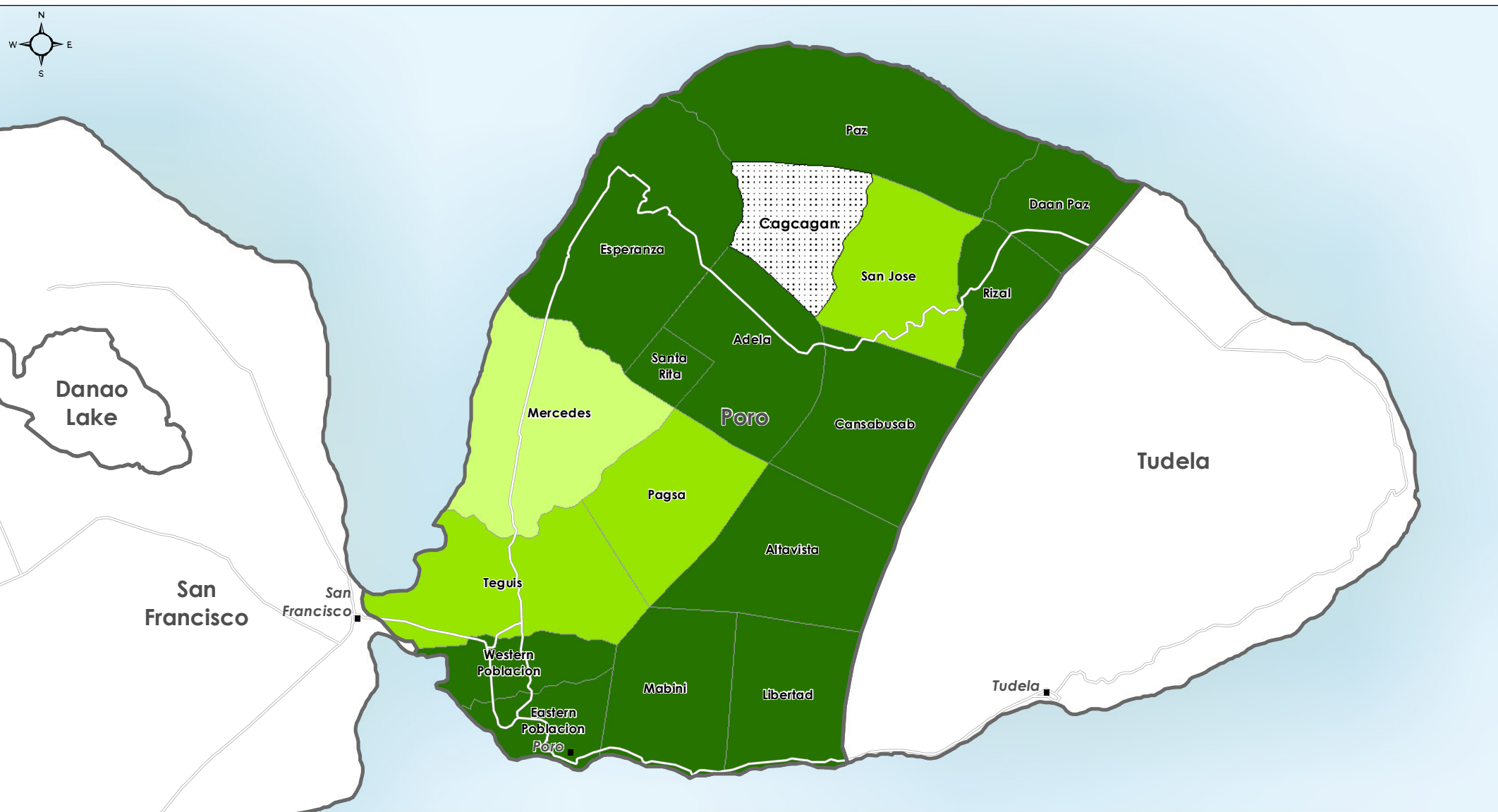
Data sources:  
WASH Assessment: REACH / WASH Cluster  
Administrative Boundaries: OCHA COD  
Cities and Roads: OSM  
File: PHL\_AccessToilet\_AllPhases\_20MAY2014\_A4  
Contact: reach.mapping@impact-initiatives.org

Note: Data, designations and boundaries contained on this map are not warranted to error-free and do not imply acceptance by the REACH partners, associated donors mentioned on this map.

All maps available at <http://philippines.humanitarianresponse.info/>







**% HH with access to toilets**

- 0 - 25
- 26 - 50
- 51 - 75
- 76 - 100

⋯ KI Did not Know

⊞ Municipalities

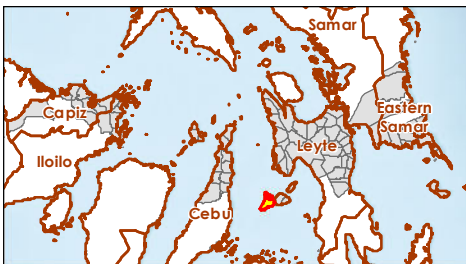
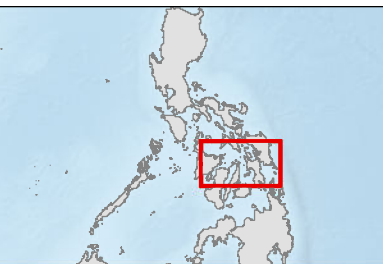
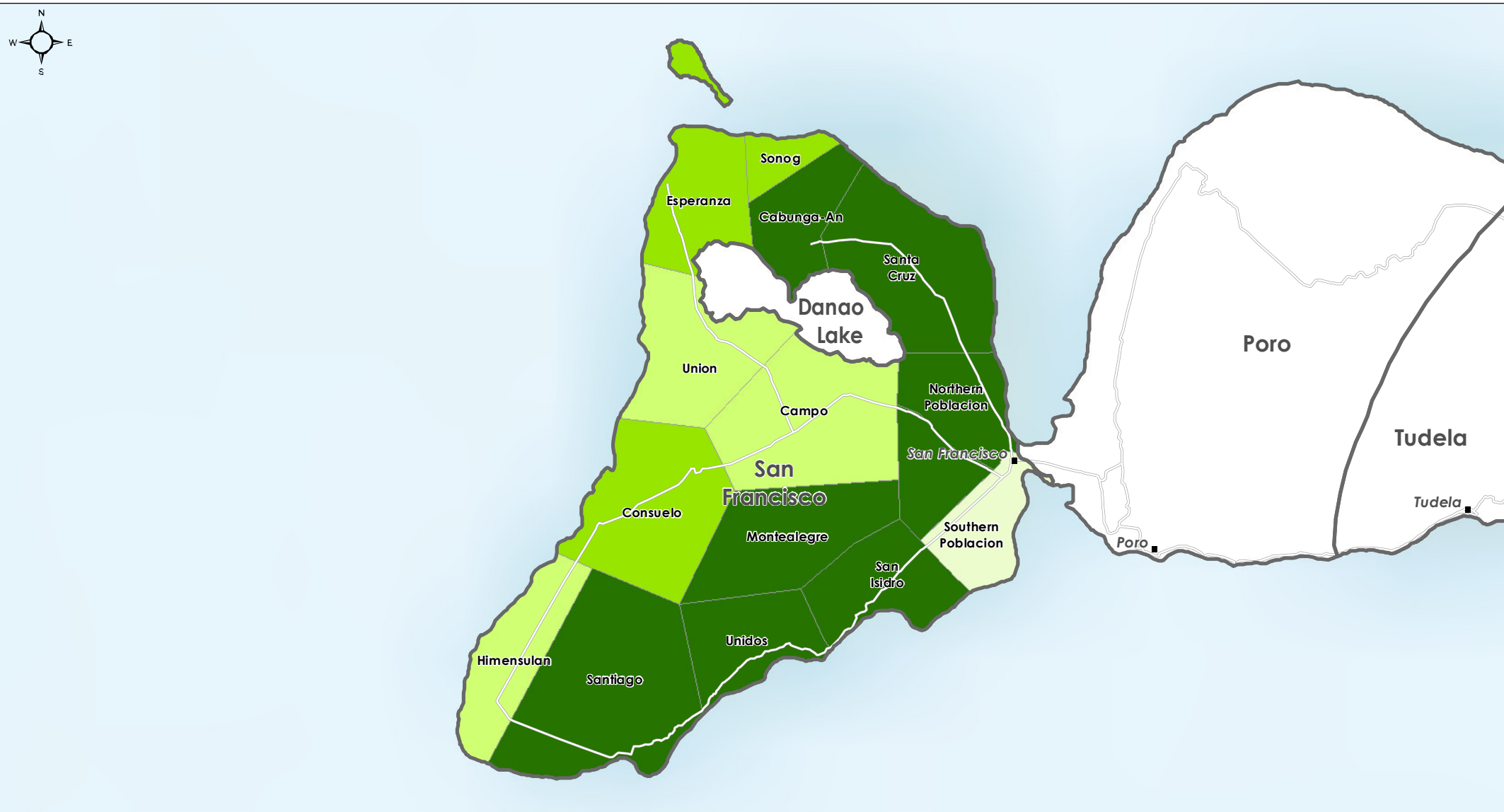
**% of HHs within the barangay:**  
- which currently have access to their own toilet which are not shared with other HHs. This figure also includes emergency toilets provided by WASH Partners during the WASH emergency response, or - which are sharing a toilet.

0 0.75 1.5 2.25 Kms

**Data sources:**  
WASH Assessment: REACH / WASH Cluster  
Administrative Boundaries: OCHA COD  
Cities and Roads: OSM  
File: PHL\_AccessToilet\_AllPhases\_20MAY2014\_A4  
Contact: reach.mapping@impact-initiatives.org

**Note:** Data, designations and boundaries contained on this map are not warranted to error-free and do not imply acceptance by the REACH partners, associated donors mentioned on this map.

All maps available at <http://philippines.humanitarianresponse.info/>



**% HH with access to toilets**

- 0 - 25
- 26 - 50
- 51 - 75
- 76 - 100

⬢ KI Did not Know

⬢ Municipalities

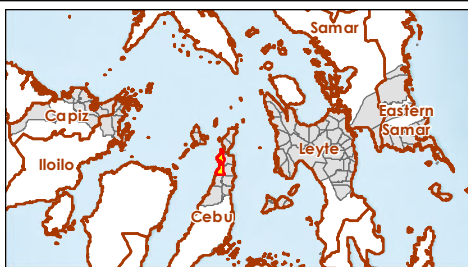
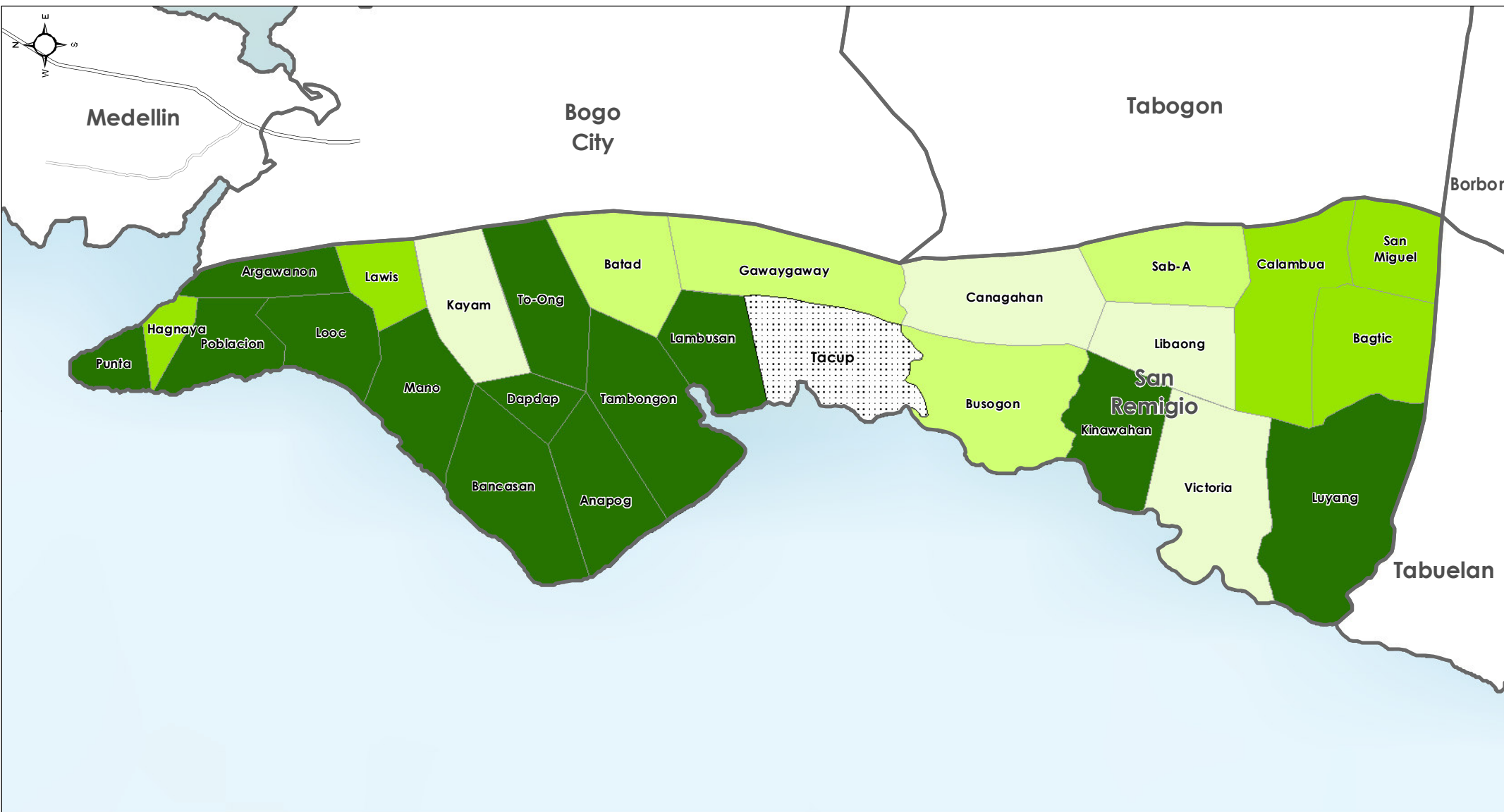
**% of HHs within the barangay:**  
- which currently have access to their own toilet which are not shared with other HHs. This figure also includes emergency toilets provided by WASH Partners during the WASH emergency response, or - which are sharing a toilet.

0 1 2 3 Kms

**Data sources:**  
WASH Assessment: REACH / WASH Cluster  
Administrative Boundaries: OCHA COD  
Cities and Roads: OSM  
File: PHL\_AccessToilet\_AllPhases\_20MAY2014\_A4  
Contact: reach.mapping@impact-initiatives.org

*Note: Data, designations and boundaries contained on this map are not warranted to error-free and do not imply acceptance by the REACH partners, associated donors mentioned on this map.*

All maps available at <http://philippines.humanitarianresponse.info/>



## % HH with access to toilets

- 0 - 25
- 26 - 50
- 51 - 75
- 76 - 100

⬜ KI Did not Know

⬜ Municipalities

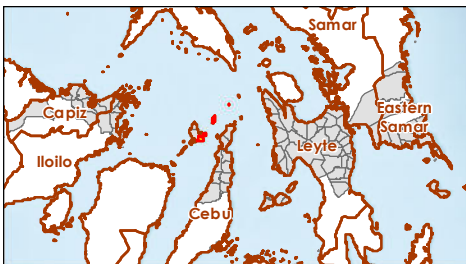
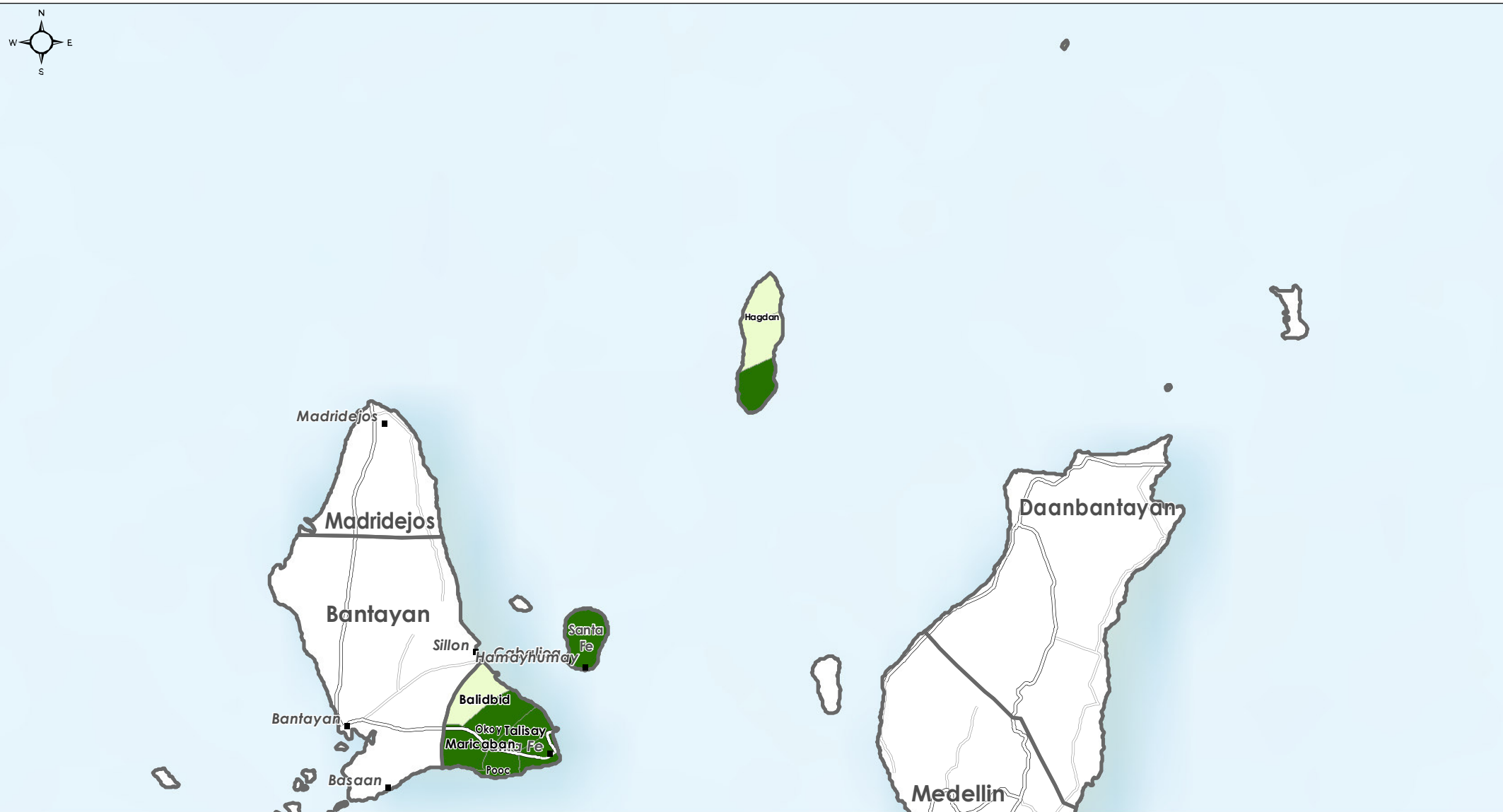
**% of HHs within the barangay:**  
- which currently have access to their own toilet which are not shared with other HHs. This figure also includes emergency toilets provided by WASH Partners during the WASH emergency response, or - which are sharing a toilet.

0 1 2 3 Kms

**Data sources:**  
WASH Assessment: REACH / WASH Cluster  
Administrative Boundaries: OCHA COD  
Cities and Roads: OSM  
File: PHL\_AccessToilet\_AllPhases\_20MAY2014\_A4  
Contact: reach.mapping@impact-initiatives.org

**Note:** Data, designations and boundaries contained on this map are not warranted to error-free and do not imply acceptance by the REACH partners, associated donors mentioned on this map.

All maps available at <http://philippines.humanitarianresponse.info/>



## % HH with access to toilets

- 0 - 25
- 26 - 50
- 51 - 75
- 76 - 100

⋯ KI Did not Know

⊞ Municipalities

% of HHs within the barangay:  
- which currently have access to their own toilet which are not shared with other HHs. This figure also includes emergency toilets provided by WASH Partners during the WASH emergency response, or - which are sharing a toilet.

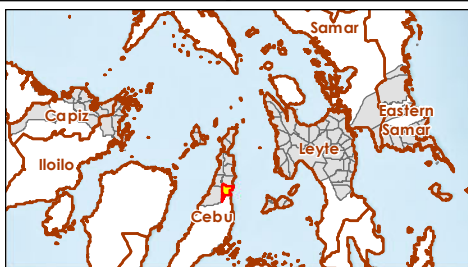
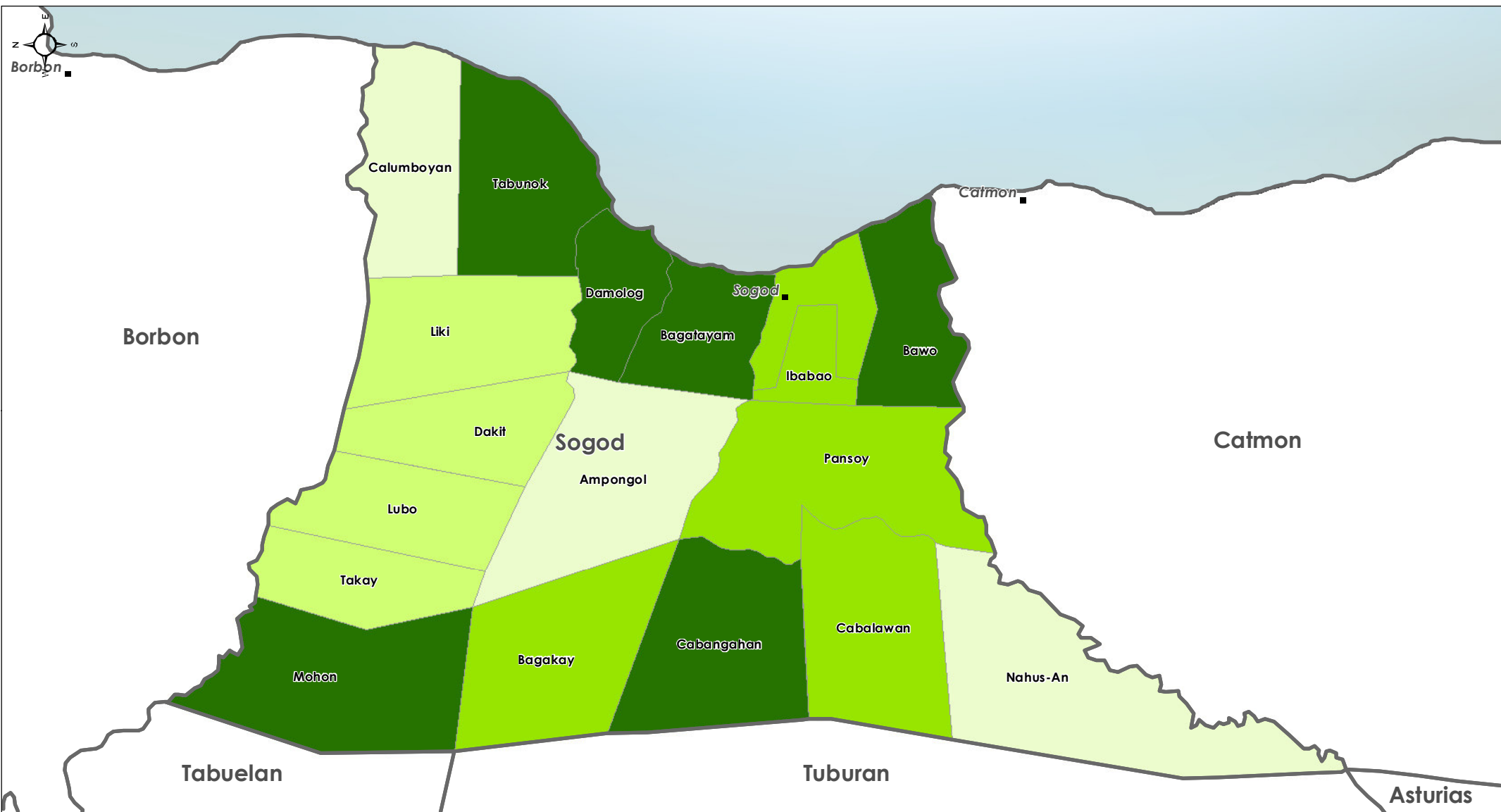
0 2.5 5 7.5 Kms

Data sources:  
WASH Assessment: REACH / WASH Cluster  
Administrative Boundaries: OCHA COD  
Cities and Roads: OSM  
File: PHL\_AccessToilet\_AllPhases\_20MAY2014\_A4  
Contact: reach.mapping@impact-initiatives.org

Note: Data, designations and boundaries contained on this map are not warranted to error-free and do not imply acceptance by the REACH partners, associated donors mentioned on this map.

All maps available at <http://philippines.humanitarianresponse.info/>





**% HH with access to toilets**

- 0 - 25
- 26 - 50
- 51 - 75
- 76 - 100

⋯ KI Did not Know

⊞ Municipalities

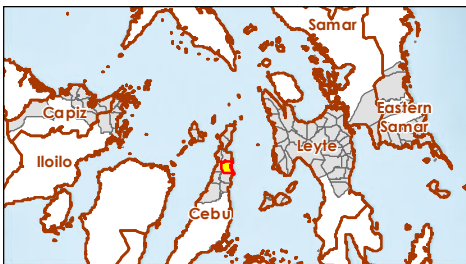
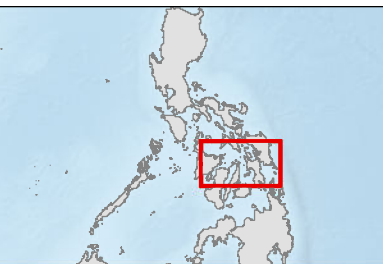
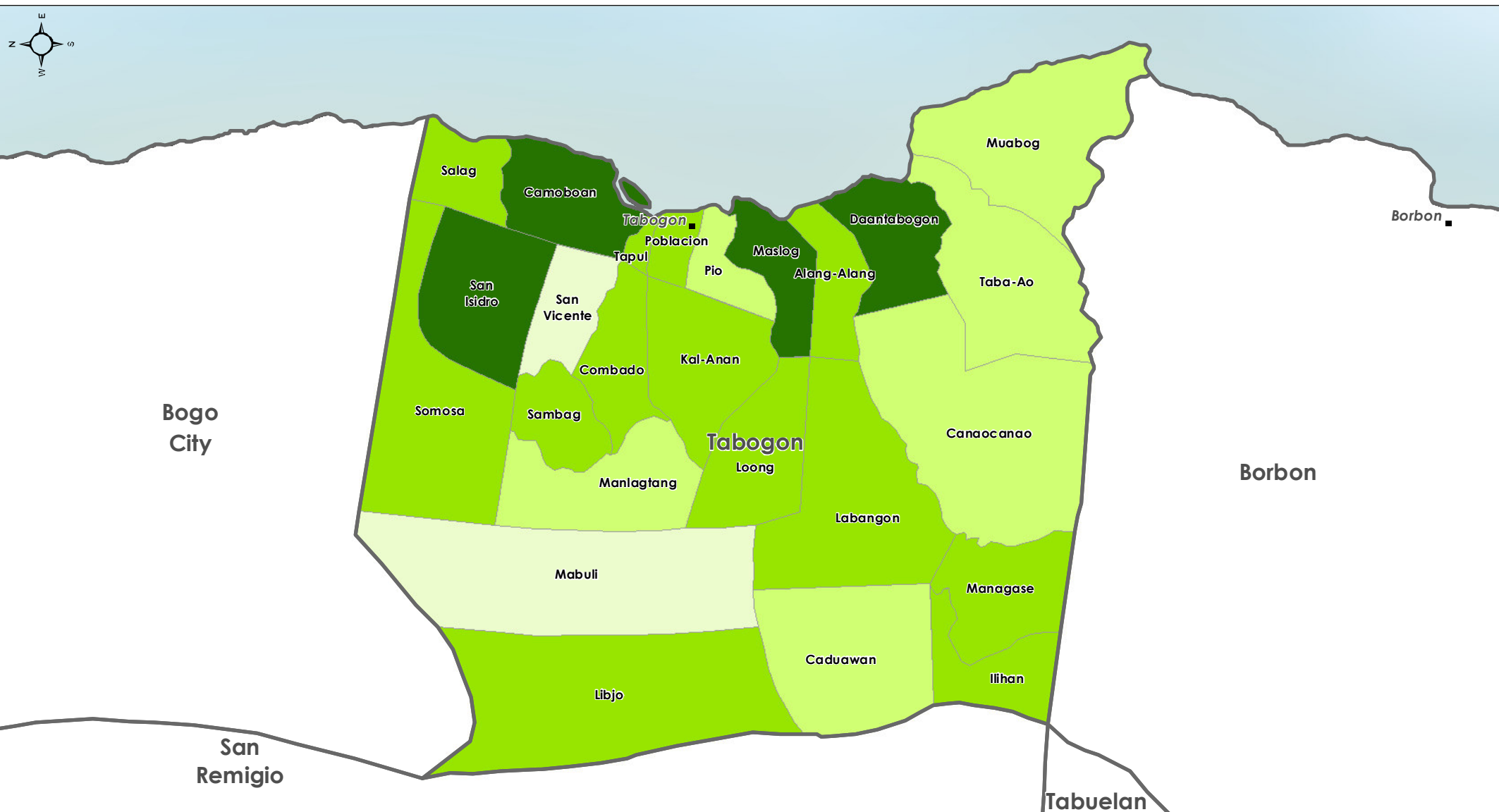
**% of HHs within the barangay:**  
- which currently have access to their own toilet which are not shared with other HHs. This figure also includes emergency toilets provided by WASH Partners during the WASH emergency response, or - which are sharing a toilet.

0 0.75 1.5 2.25 Kms

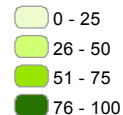
**Data sources:**  
WASH Assessment: REACH / WASH Cluster  
Administrative Boundaries: OCHA COD  
Cities and Roads: OSM  
File: PHL\_AccessToilet\_AllPhases\_20MAY2014\_A4  
Contact: reach.mapping@impact-initiatives.org

**Note:** Data, designations and boundaries contained on this map are not warranted to error-free and do not imply acceptance by the REACH partners, associated donors mentioned on this map.

All maps available at <http://philippines.humanitarianresponse.info/>



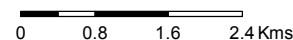
% HH with access to toilets



⋯ KI Did not Know

⊞ Municipalities

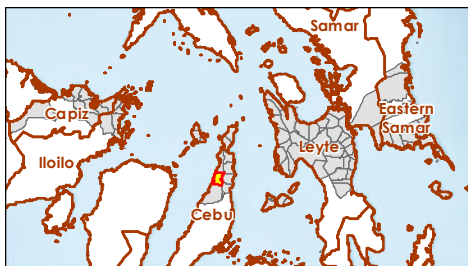
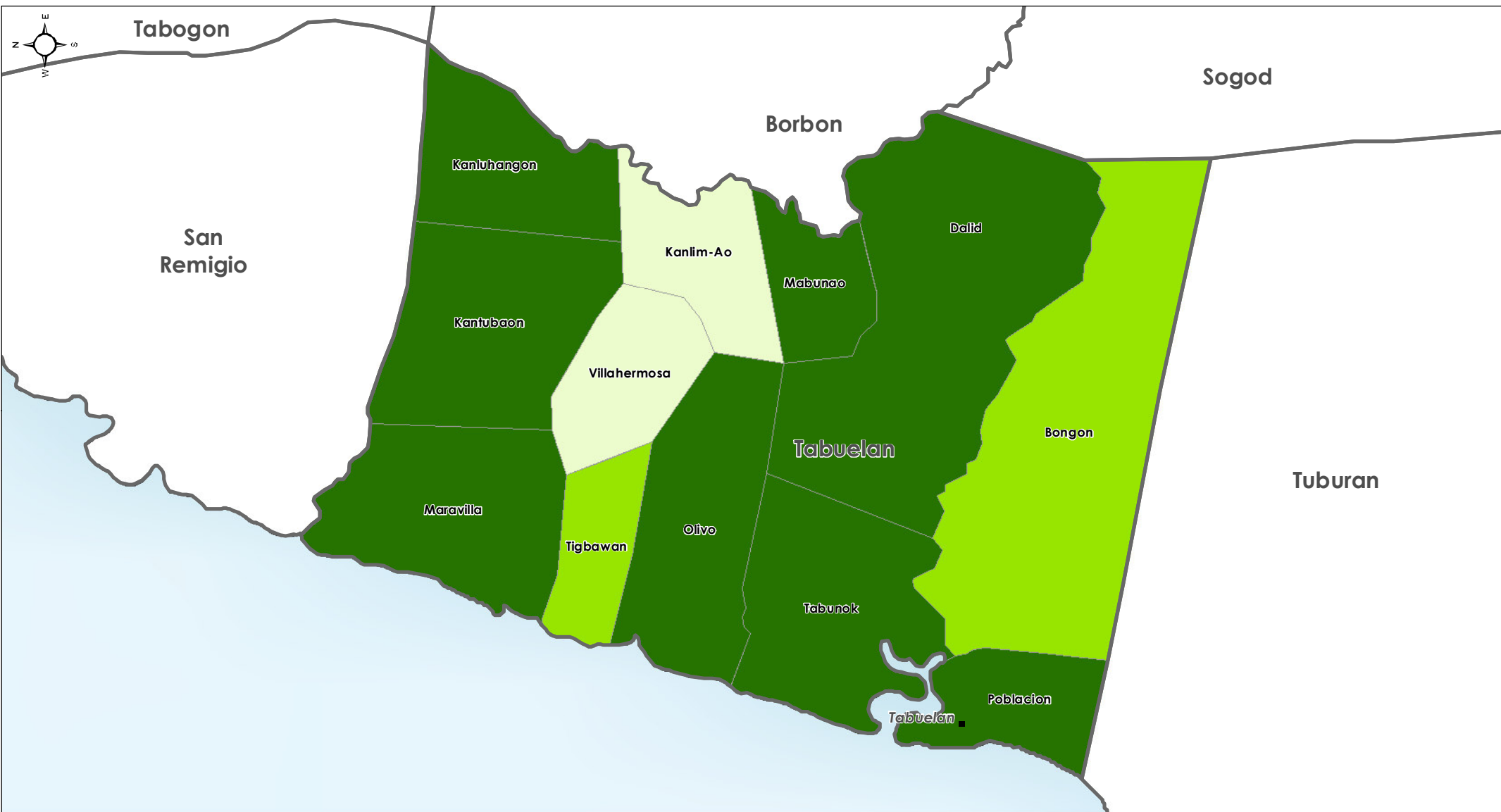
% of HHs within the barangay:  
- which currently have access to their own toilet which are not shared with other HHs. This figure also includes emergency toilets provided by WASH Partners during the WASH emergency response, or - which are sharing a toilet.



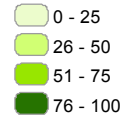
Data sources:  
WASH Assessment: REACH / WASH Cluster  
Administrative Boundaries: OCHA COD  
Cities and Roads: OSM  
File: PHL\_AccessToilet\_AllPhases\_20MAY2014\_A4  
Contact: reach.mapping@impact-initiatives.org

Note: Data, designations and boundaries contained on this map are not warranted to error-free and do not imply acceptance by the REACH partners, associated donors mentioned on this map.

All maps available at <http://philippines.humanitarianresponse.info/>



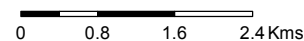
**% HH with access to toilets**



⋯ KI Did not Know

⊞ Municipalities

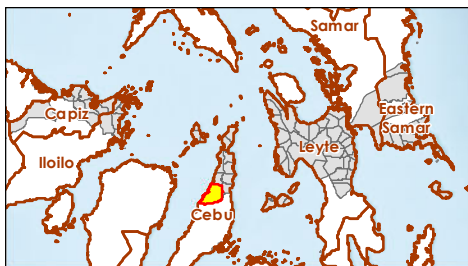
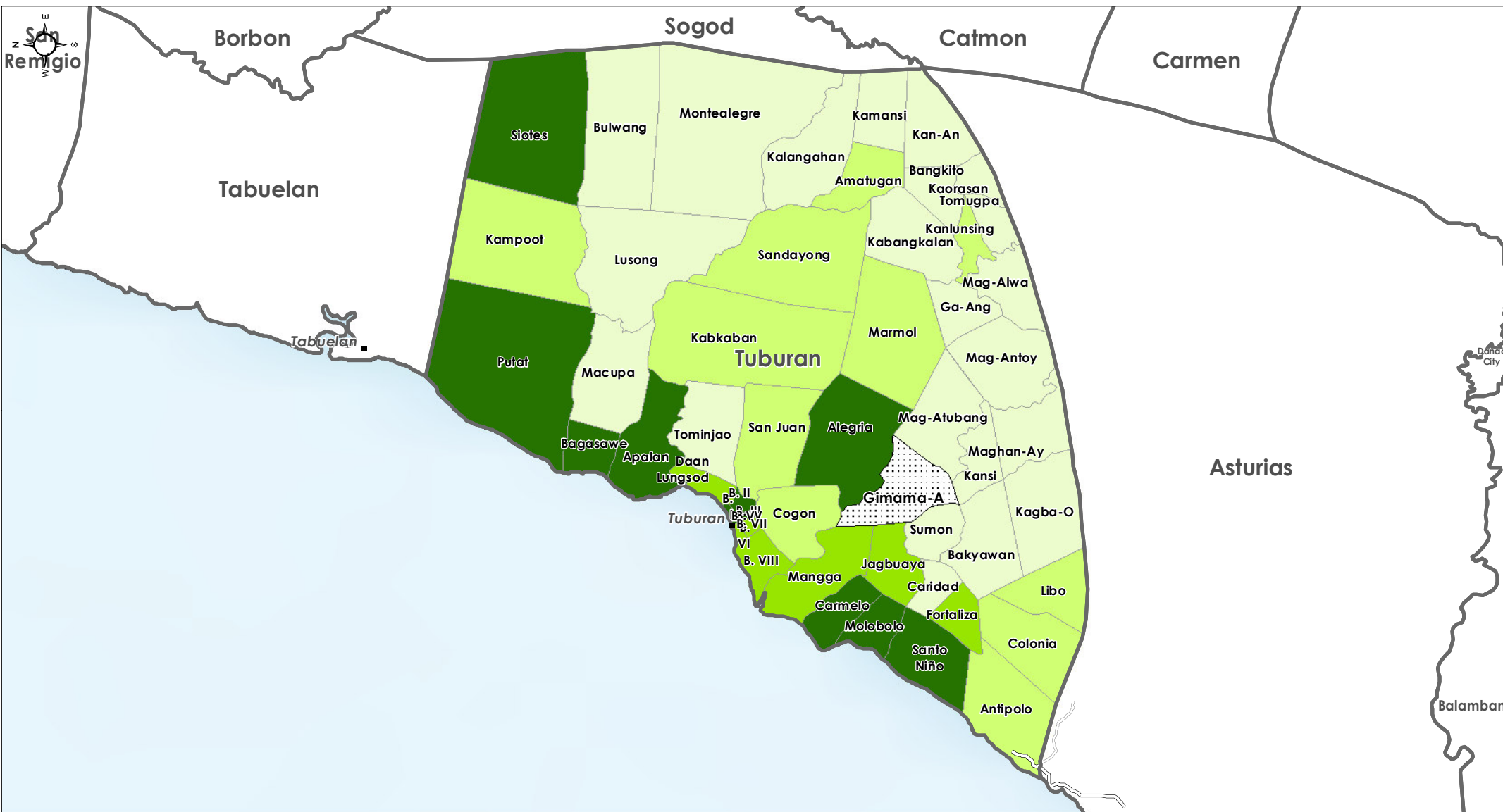
**% of HHs within the barangay:**  
- which currently have access to their own toilet which are not shared with other HHs. This figure also includes emergency toilets provided by WASH Partners during the WASH emergency response, or - which are sharing a toilet.



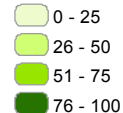
**Data sources:**  
WASH Assessment: REACH / WASH Cluster  
Administrative Boundaries: OCHA COD  
Cities and Roads: OSM  
File: PHL\_AccessToilet\_AllPhases\_20MAY2014\_A4  
Contact: reach.mapping@impact-initiatives.org

*Note: Data, designations and boundaries contained on this map are not warranted to error-free and do not imply acceptance by the REACH partners, associated donors mentioned on this map.*

All maps available at <http://philippines.humanitarianresponse.info/>



% HH with access to toilets



⬜ KI Did not Know

⬜ Municipalities

% of HHs within the barangay:  
- which currently have access to their own toilet which are not shared with other HHs. This figure also includes emergency toilets provided by WASH Partners during the WASH emergency response, or - which are sharing a toilet.

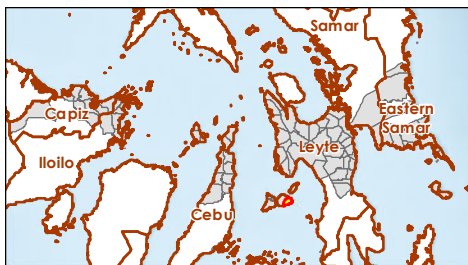
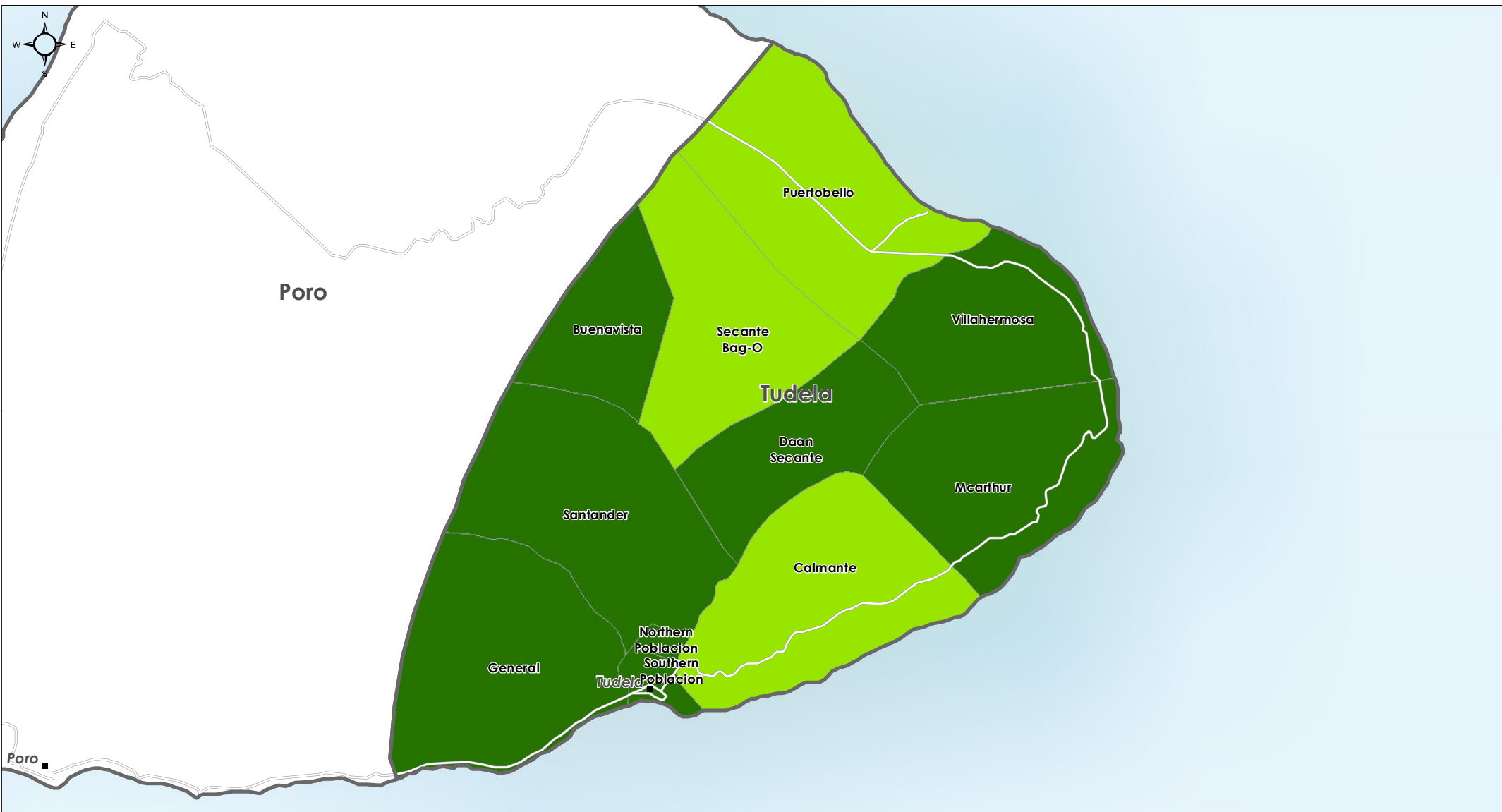
0 1.5 3 4.5 Kms

Data sources:  
WASH Assessment: REACH / WASH Cluster  
Administrative Boundaries: OCHA COD  
Cities and Roads: OSM  
File: PHL\_AccessToilet\_AllPhases\_20MAY2014\_A4  
Contact: reach.mapping@impact-initiatives.org

Note: Data, designations and boundaries contained on this map are not warranted to error-free and do not imply acceptance by the REACH partners, associated donors mentioned on this map.

All maps available at <http://philippines.humanitarianresponse.info/>





## % HH with access to toilets

- 0 - 25
- 26 - 50
- 51 - 75
- 76 - 100

⬜ KI Did not Know

⬜ Municipalities

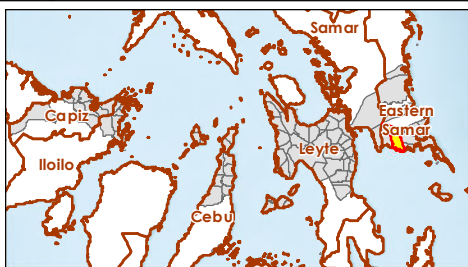
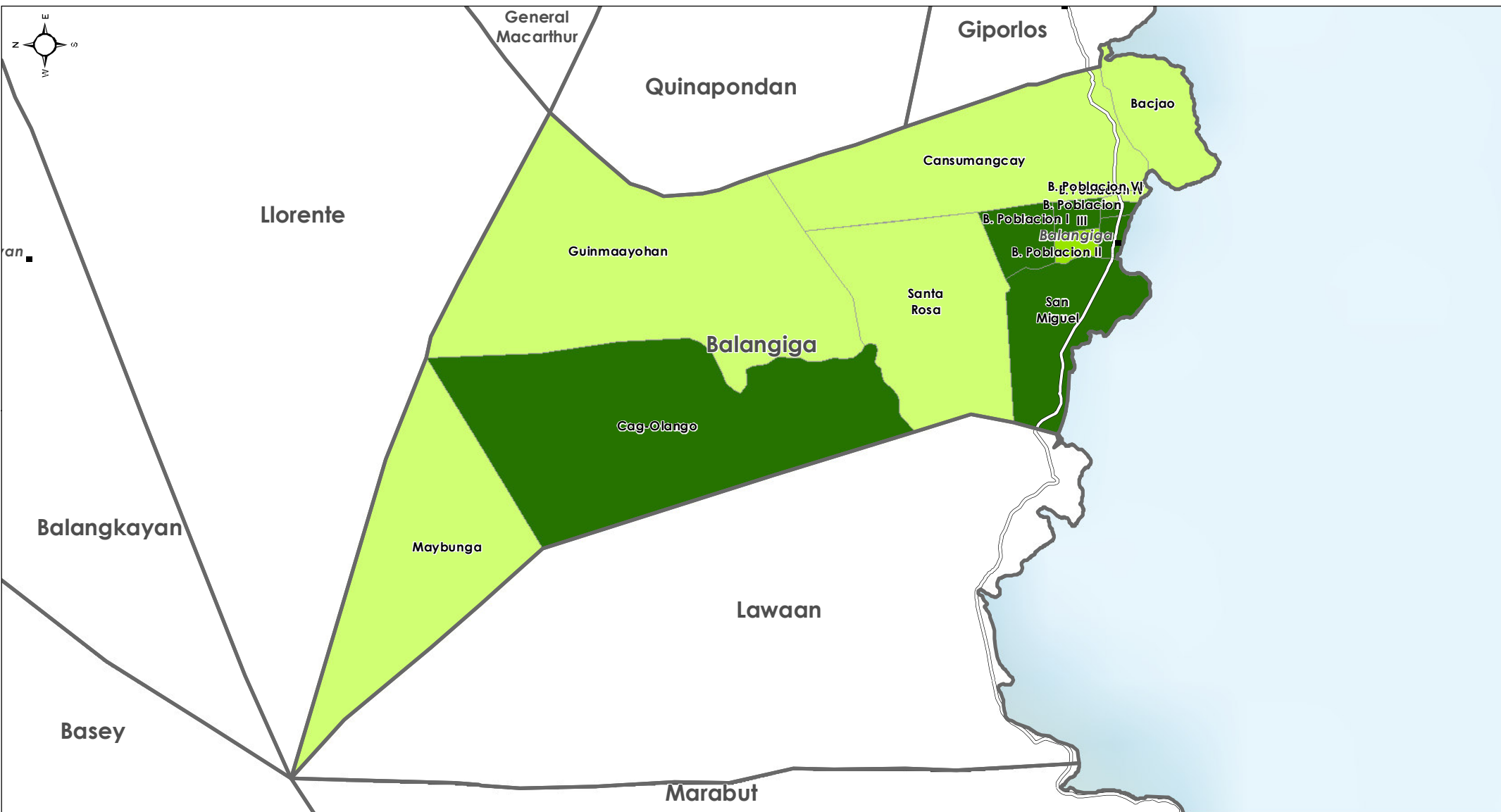
% of HHs within the barangay:  
- which currently have access to their own toilet which are not shared with other HHs. This figure also includes emergency toilets provided by WASH Partners during the WASH emergency response, or - which are sharing a toilet.

0 0.6 1.2 1.8 Kms

Data sources:  
WASH Assessment: REACH / WASH Cluster  
Administrative Boundaries: OCHA COD  
Cities and Roads: OSM  
File: PHL\_AccessToilet\_AllPhases\_20MAY2014\_A4  
Contact: reach.mapping@impact-initiatives.org

Note: Data, designations and boundaries contained on this map are not warranted to error-free and do not imply acceptance by the REACH partners, associated donors mentioned on this map.

All maps available at <http://philippines.humanitarianresponse.info/>



## % HH with access to toilets

- 0 - 25
- 26 - 50
- 51 - 75
- 76 - 100

⬜ KI Did not Know

⬜ Municipalities

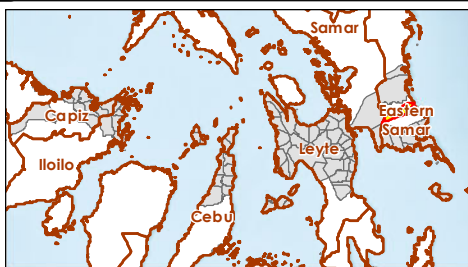
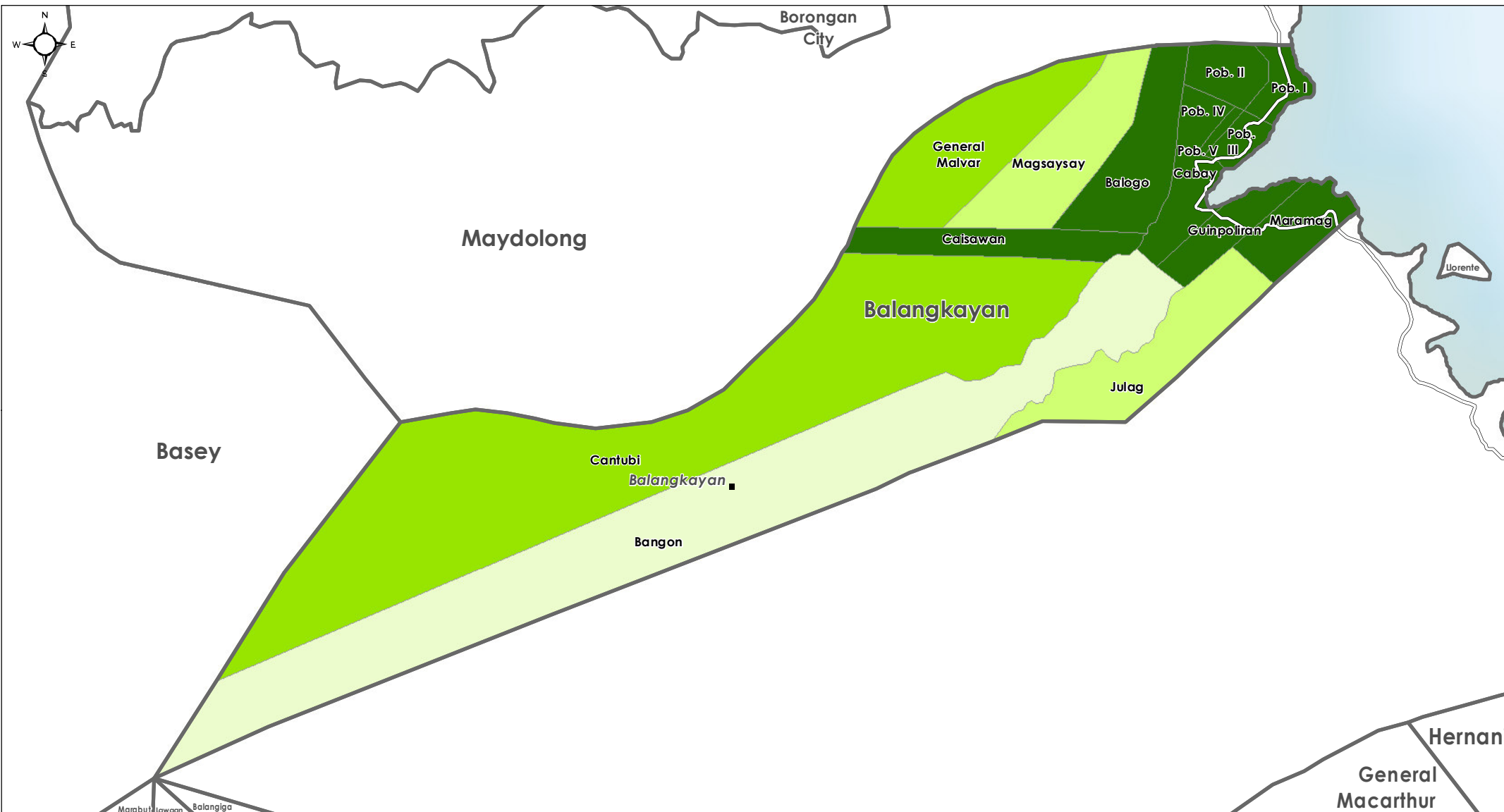
% of HHs within the barangay:  
- which currently have access to their own toilet which are not shared with other HHs. This figure also includes emergency toilets provided by WASH Partners during the WASH emergency response, or - which are sharing a toilet.

0 1.5 3 4.5 Kms

Data sources:  
WASH Assessment: REACH / WASH Cluster  
Administrative Boundaries: OCHA COD  
Cities and Roads: OSM  
File: PHL\_AccessToilet\_AllPhases\_20MAY2014\_A4  
Contact: reach.mapping@impact-initiatives.org

Note: Data, designations and boundaries contained on this map are not warranted to error-free and do not imply acceptance by the REACH partners, associated donors mentioned on this map.

All maps available at <http://philippines.humanitarianresponse.info/>



## % HH with access to toilets

- 0 - 25
- 26 - 50
- 51 - 75
- 76 - 100

⋯ KI Did not Know

⊞ Municipalities

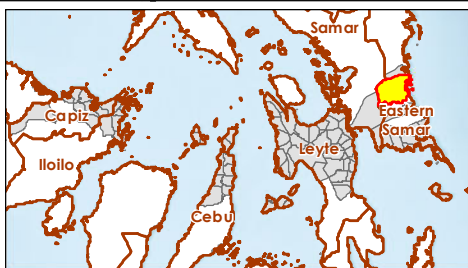
% of HHs within the barangay:  
- which currently have access to their own toilet which are not shared with other HHs. This figure also includes emergency toilets provided by WASH Partners during the WASH emergency response, or - which are sharing a toilet.

0 1 2 3 Kms

Data sources:  
WASH Assessment: REACH / WASH Cluster  
Administrative Boundaries: OCHA COD  
Cities and Roads: OSM  
File: PHL\_AccessToilet\_AllPhases\_20MAY2014\_A4  
Contact: reach.mapping@impact-initiatives.org

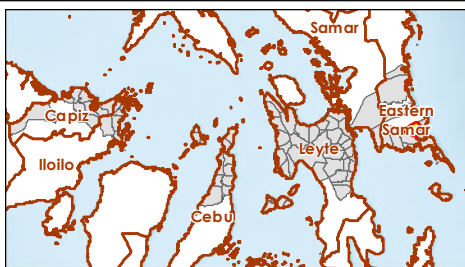
Note: Data, designations and boundaries contained on this map are not warranted to error-free and do not imply acceptance by the REACH partners, associated donors mentioned on this map.

All maps available at <http://philippines.humanitarianresponse.info/>



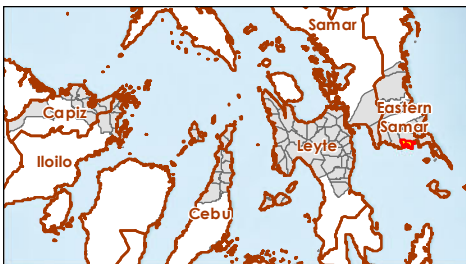
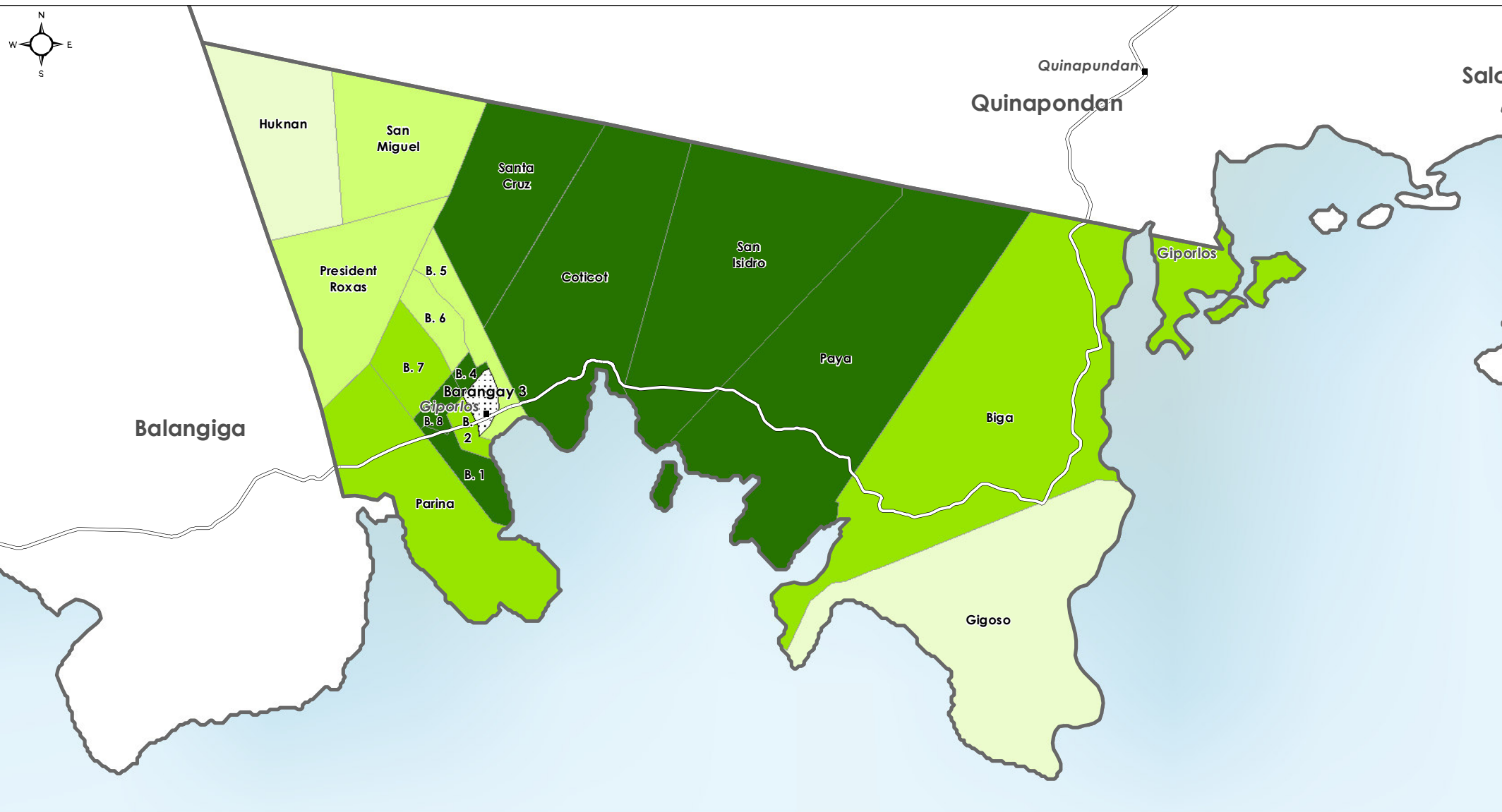
*All maps available at <http://philippines.humanitarianresponse.info/>*



 Municipalities

A horizontal scale bar with tick marks at 0, 1, 2, and 3 Kms.

All maps available at <http://philippines.humanitarianresponse.info/>



**% HH with access to toilets**

- 0 - 25
- 26 - 50
- 51 - 75
- 76 - 100

KI Did not Know

Municipalities

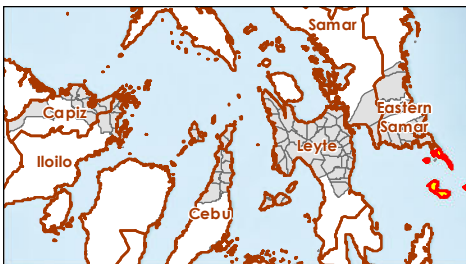
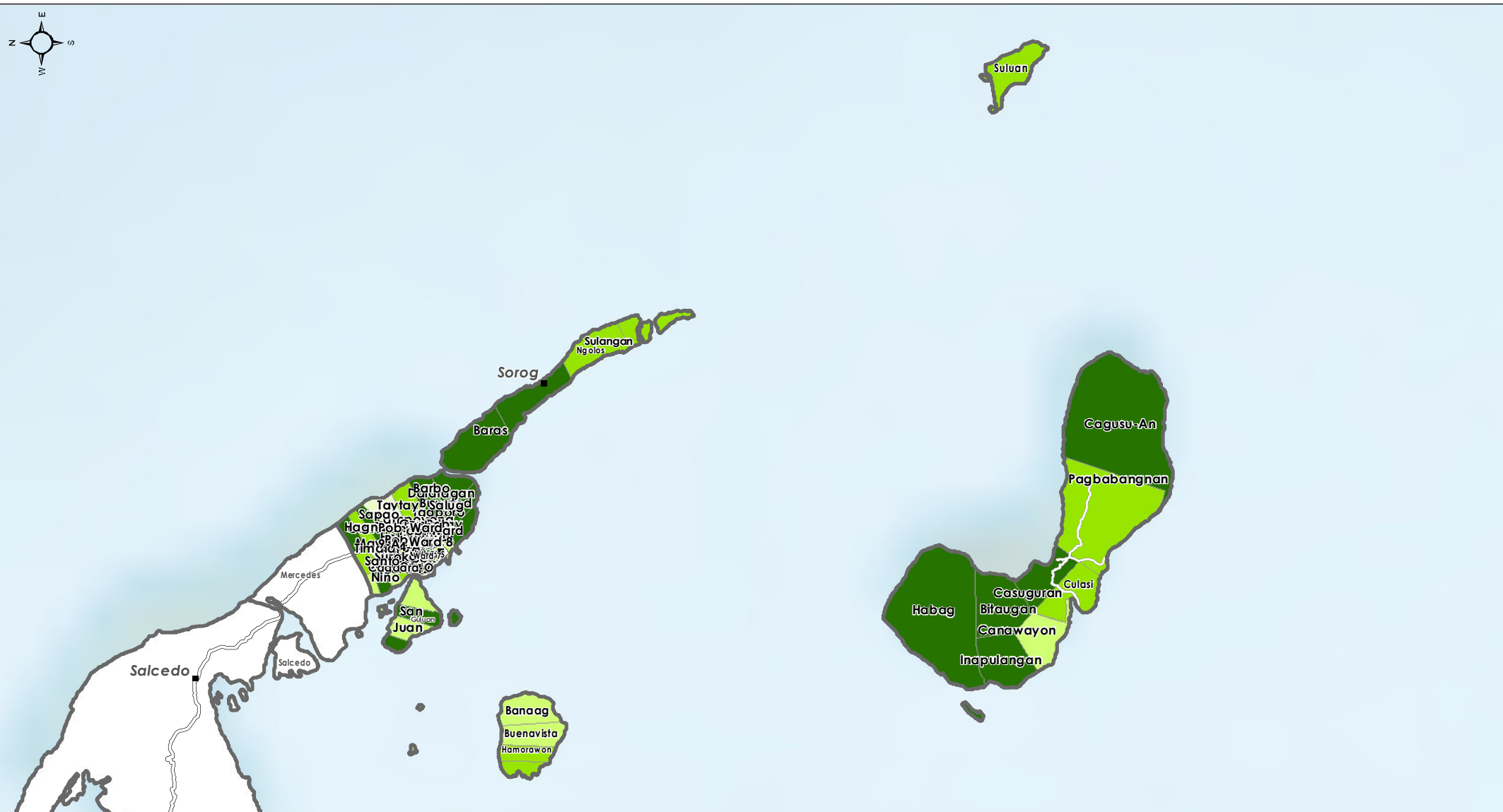
**% of HHs within the barangay:**  
- which currently have access to their own toilet which are not shared with other HHs. This figure also includes emergency toilets provided by WASH Partners during the WASH emergency response, or - which are sharing a toilet.

0 0.65 1.3 1.95 Kms

**Data sources:**  
WASH Assessment: REACH / WASH Cluster  
Administrative Boundaries: OCHA COD  
Cities and Roads: OSM  
File: PHL\_AccessToilet\_AllPhases\_20MAY2014\_A4  
Contact: reach.mapping@impact-initiatives.org

**Note:** Data, designations and boundaries contained on this map are not warranted to error-free and do not imply acceptance by the REACH partners, associated donors mentioned on this map.

All maps available at <http://philippines.humanitarianresponse.info/>



## % HH with access to toilets

- 0 - 25
- 26 - 50
- 51 - 75
- 76 - 100

⬢ KI Did not Know

⬢ Municipalities

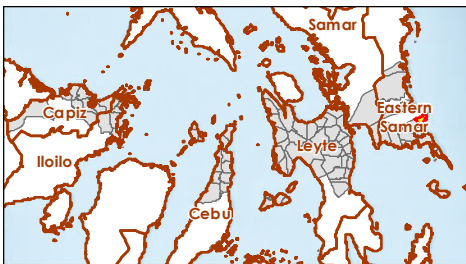
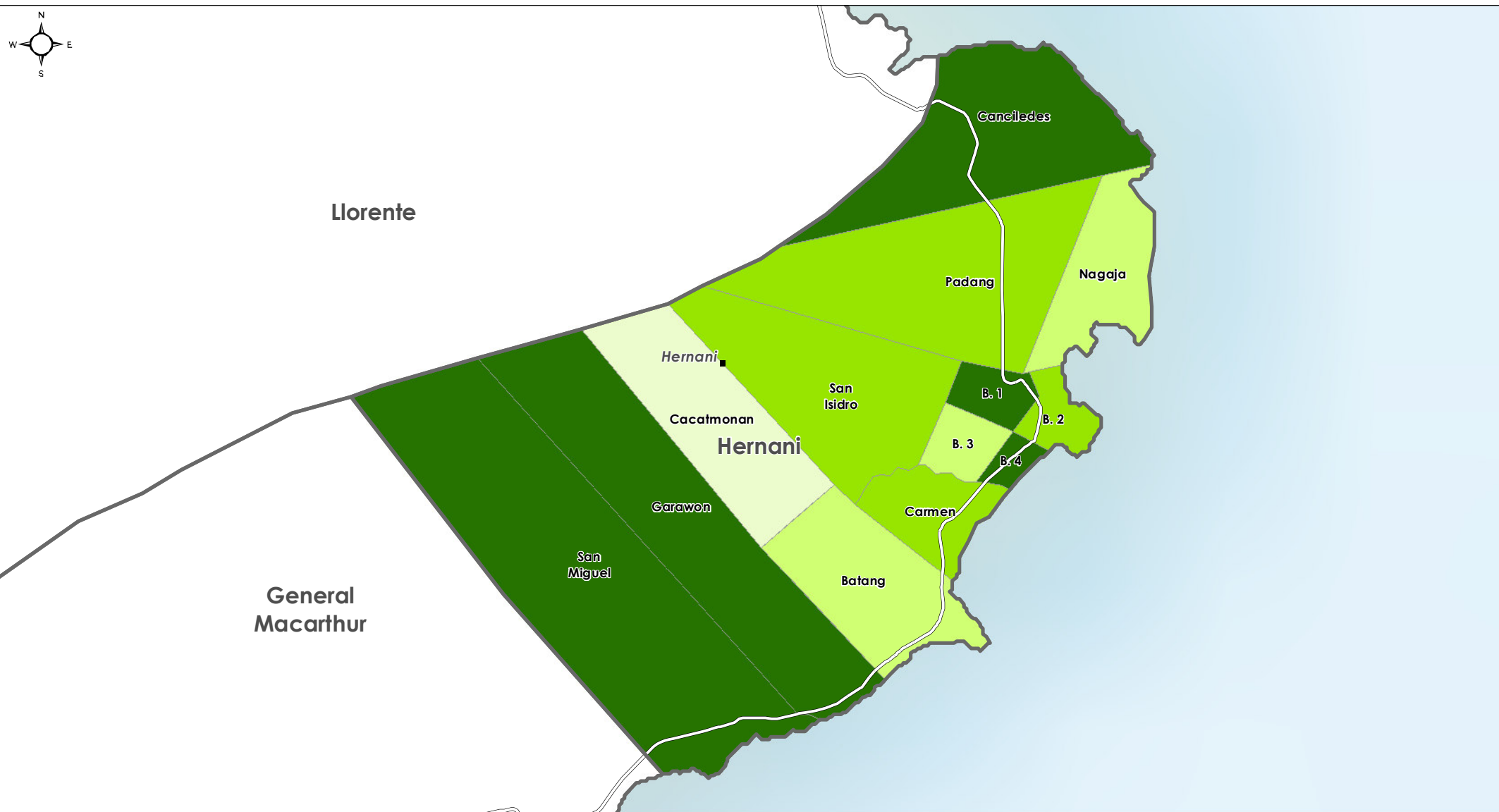
% of HHs within the barangay:  
- which currently have access to their own toilet which are not shared with other HHs. This figure also includes emergency toilets provided by WASH Partners during the WASH emergency response, or - which are sharing a toilet.

0 2.5 5 7.5 Kms

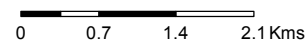
Data sources:  
WASH Assessment: REACH / WASH Cluster  
Administrative Boundaries: OCHA COD  
Cities and Roads: OSM  
File: PHL\_AccessToilet\_AllPhases\_20MAY2014\_A4  
Contact: reach.mapping@impact-initiatives.org

Note: Data, designations and boundaries contained on this map are not warranted to error-free and do not imply acceptance by the REACH partners, associated donors mentioned on this map.

All maps available at <http://philippines.humanitarianresponse.info/>



**% of HHs within the barangay:**  
- which currently have access to their own toilet which are not shared with other HHs. This figure also includes emergency toilets provided by WASH Partners during the WASH emergency response, or - which are sharing a toilet.

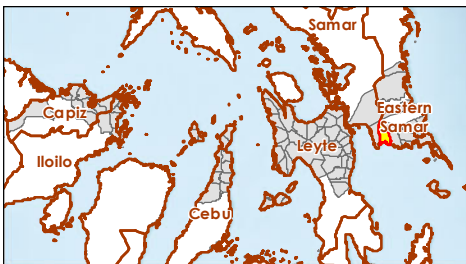
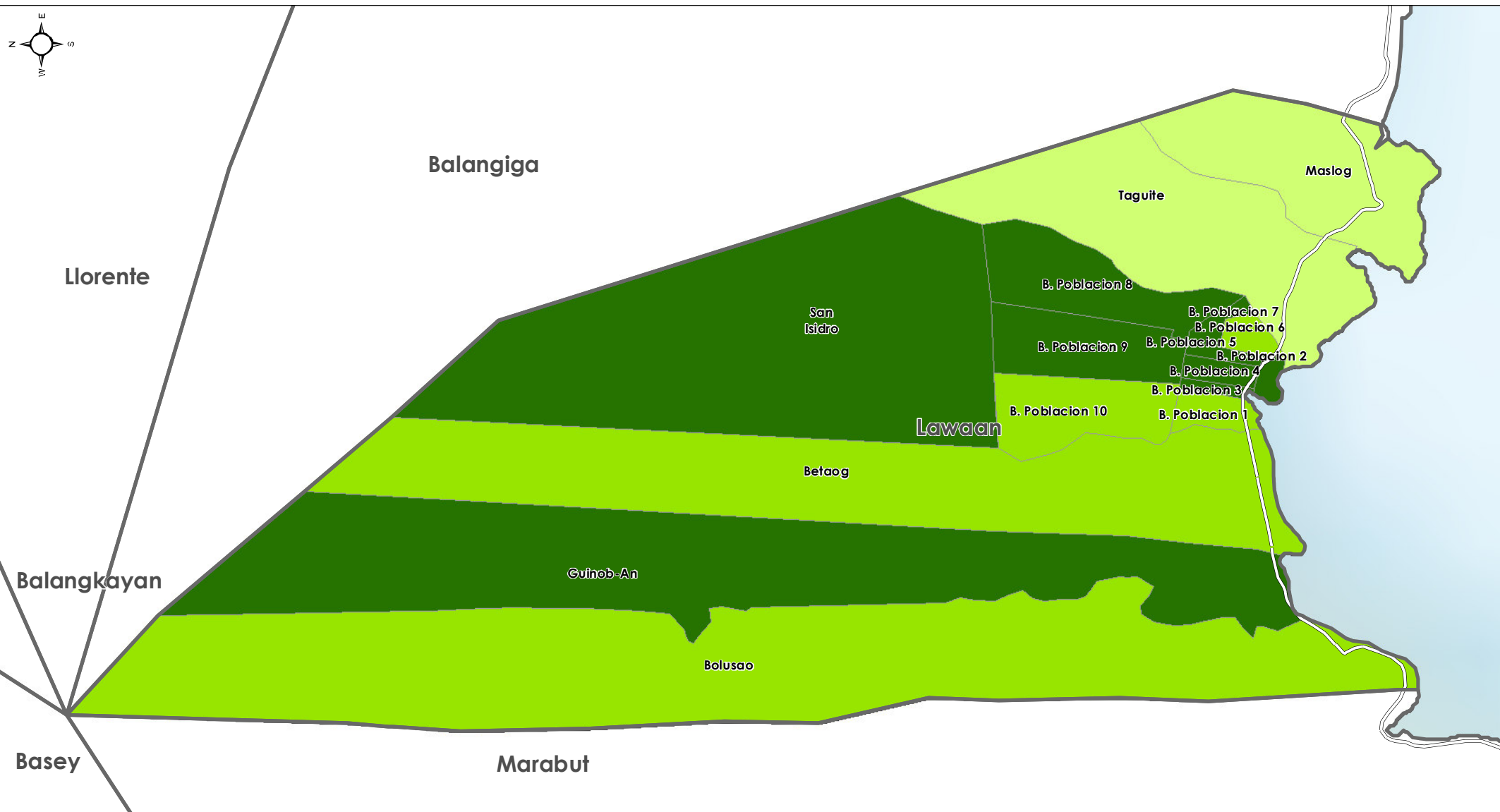


**Data sources:**  
WASH Assessment: REACH / WASH Cluster  
Administrative Boundaries: OCHA COD  
Cities and Roads: OSM  
File: PHL\_AccessToilet\_AllPhases\_20MAY2014\_A4  
Contact: reach.mapping@impact-initiatives.org

**Note:** Data, designations and boundaries contained on this map are not warranted to error-free and do not imply acceptance by the REACH partners, associated donors mentioned on this map.

All maps available at <http://philippines.humanitarianresponse.info/>





**% HH with access to toilets**

- 0 - 25
- 26 - 50
- 51 - 75
- 76 - 100

⋯ KI Did not Know

⊞ Municipalities

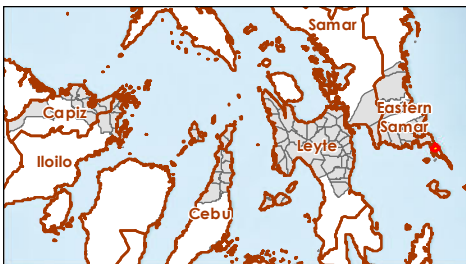
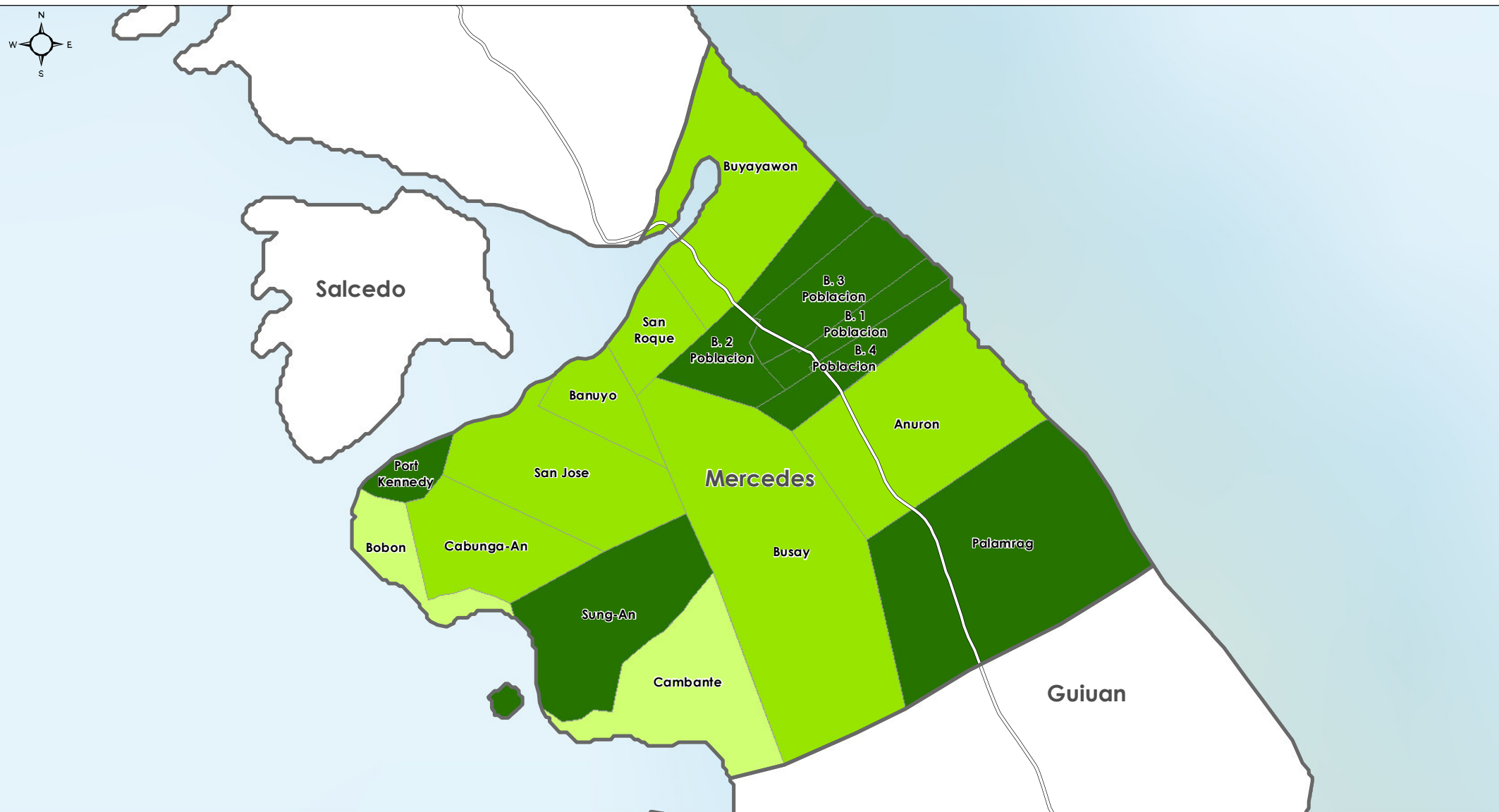
**% of HHs within the barangay:**  
- which currently have access to their own toilet which are not shared with other HHs. This figure also includes emergency toilets provided by WASH Partners during the WASH emergency response, or - which are sharing a toilet.

0 0.9 1.8 2.7 Kms

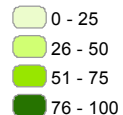
**Data sources:**  
WASH Assessment: REACH / WASH Cluster  
Administrative Boundaries: OCHA COD  
Cities and Roads: OSM  
File: PHL\_AccessToilet\_AllPhases\_20MAY2014\_A4  
Contact: reach.mapping@impact-initiatives.org

**Note:** Data, designations and boundaries contained on this map are not warranted to error-free and do not imply acceptance by the REACH partners, associated donors mentioned on this map.

All maps available at <http://philippines.humanitarianresponse.info/>




**% HH with access to toilets**



⋯ KI Did not Know

⬢ Municipalities

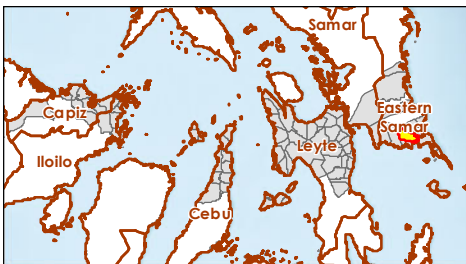
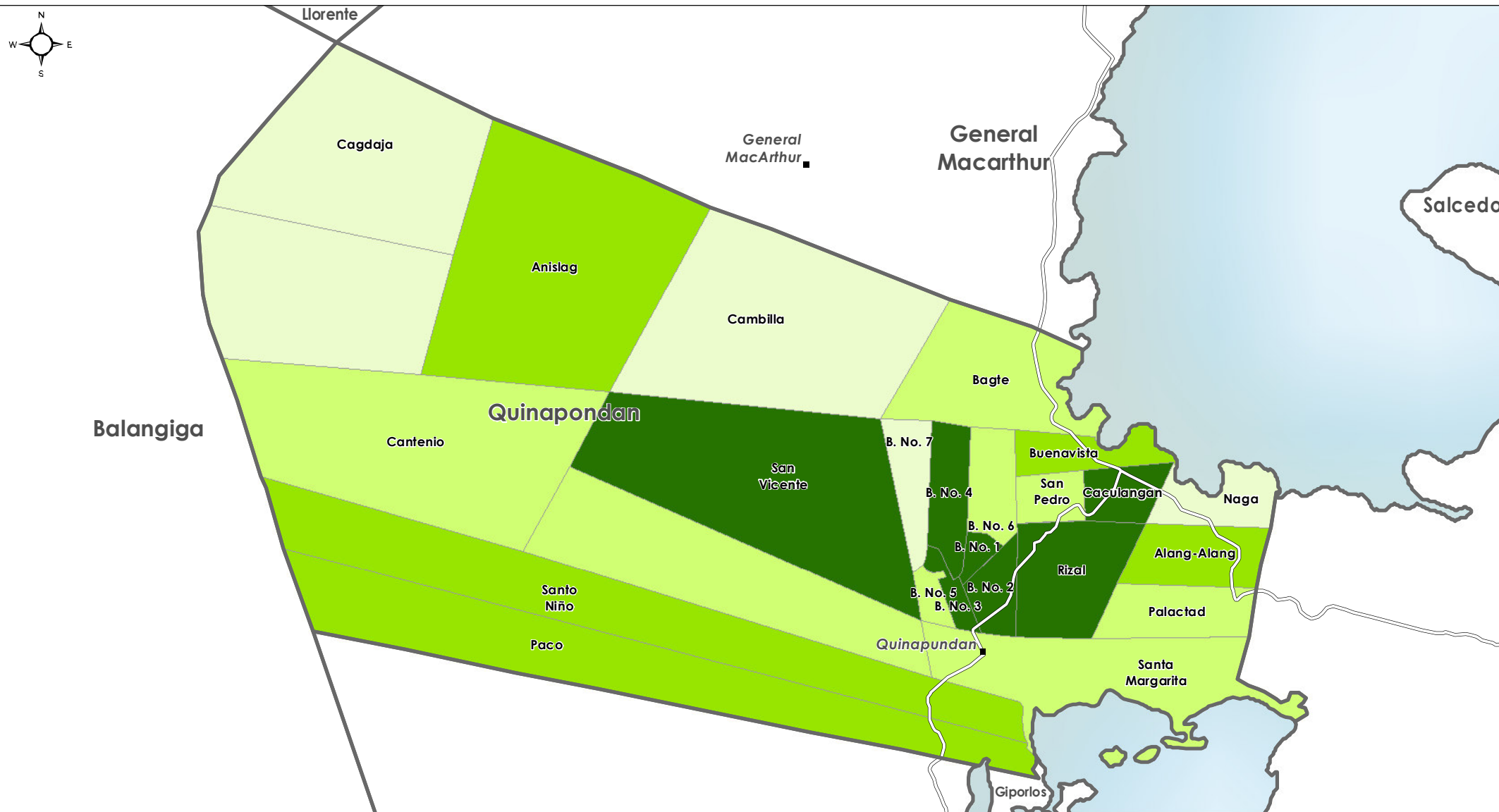
**% of HHs within the barangay:**  
- which currently have access to their own toilet which are not shared with other HHs. This figure also includes emergency toilets provided by WASH Partners during the WASH emergency response, or - which are sharing a toilet.



**Data sources:**  
WASH Assessment: REACH / WASH Cluster  
Administrative Boundaries: OCHA COD  
Cities and Roads: OSM  
File: PHL\_AccessToilet\_AllPhases\_20MAY2014\_A4  
Contact: reach.mapping@impact-initiatives.org

**Note:** Data, designations and boundaries contained on this map are not warranted to error-free and do not imply acceptance by the REACH partners, associated donors mentioned on this map.

All maps available at <http://philippines.humanitarianresponse.info/>



% HH with access to toilets



⬢ KI Did not Know

⬢ Municipalities

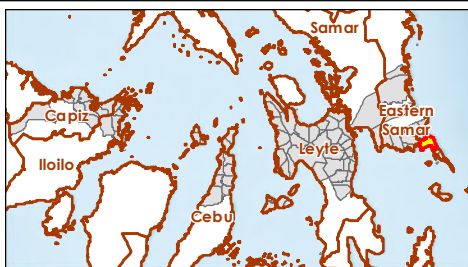
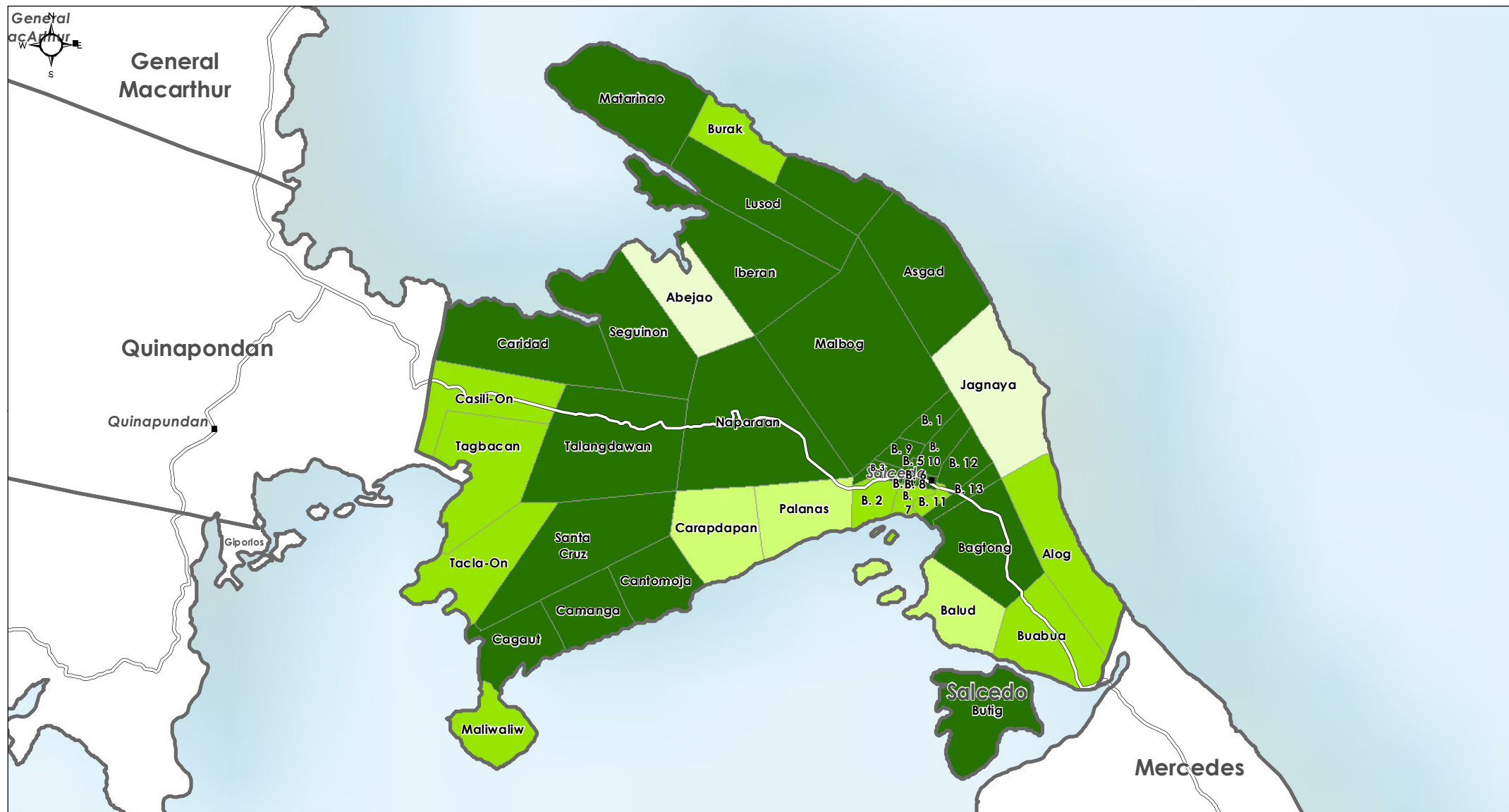
% of HHs within the barangay:  
- which currently have access to their own toilet which are not shared with other HHs. This figure also includes emergency toilets provided by WASH Partners during the WASH emergency response, or - which are sharing a toilet.



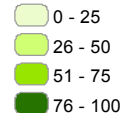
Data sources:  
WASH Assessment: REACH / WASH Cluster  
Administrative Boundaries: OCHA COD  
Cities and Roads: OSM  
File: PHL\_AccessToilet\_AllPhases\_20MAY2014\_A4  
Contact: reach.mapping@impact-initiatives.org

Note: Data, designations and boundaries contained on this map are not warranted to error-free and do not imply acceptance by the REACH partners, associated donors mentioned on this map.

All maps available at <http://philippines.humanitarianresponse.info/>



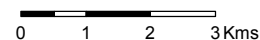
% HH with access to toilets



⋯ KI Did not Know

⊞ Municipalities

% of HHs within the barangay:  
- which currently have access to their own toilet which are not shared with other HHs. This figure also includes emergency toilets provided by WASH Partners during the WASH emergency response, or - which are sharing a toilet.

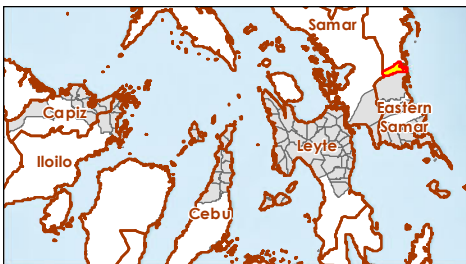
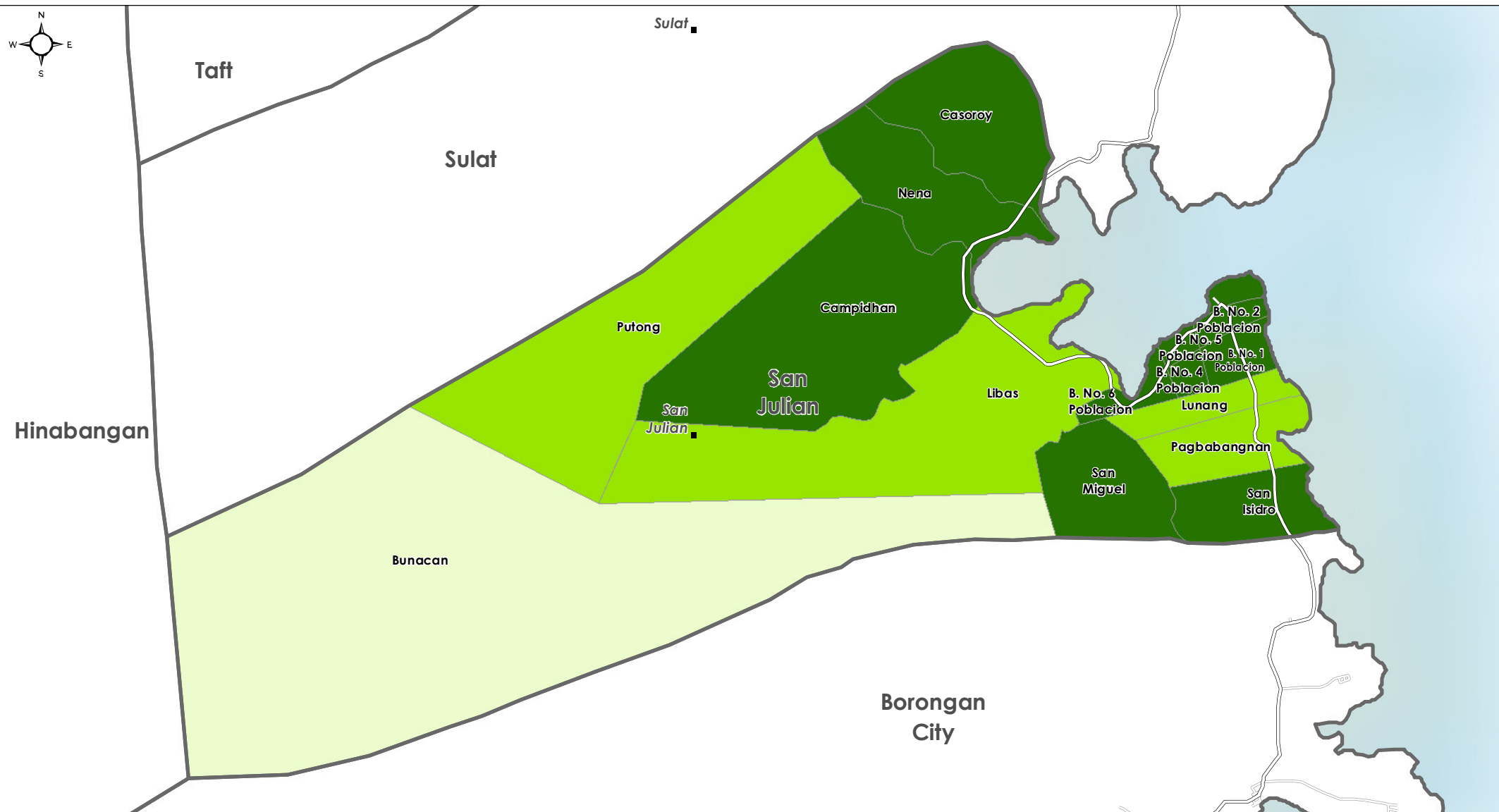


Data sources:  
WASH Assessment: REACH / WASH Cluster  
Administrative Boundaries: OCHA COD  
Cities and Roads: OSM  
File: PHL\_AccessToilet\_AllPhases\_20MAY2014\_A4  
Contact: reach.mapping@impact-initiatives.org

Note: Data, designations and boundaries contained on this map are not warranted to error-free and do not imply acceptance by the REACH partners, associated donors mentioned on this map.

All maps available at <http://philippines.humanitarianresponse.info/>





**% HH with access to toilets**

- 0 - 25
- 26 - 50
- 51 - 75
- 76 - 100

⬢ KI Did not Know

⬢ Municipalities

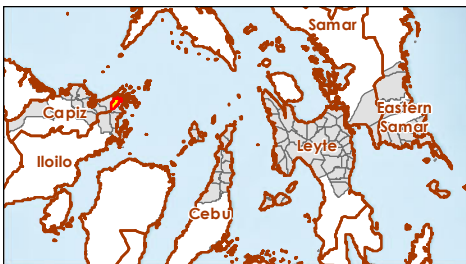
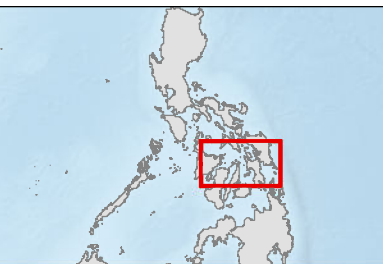
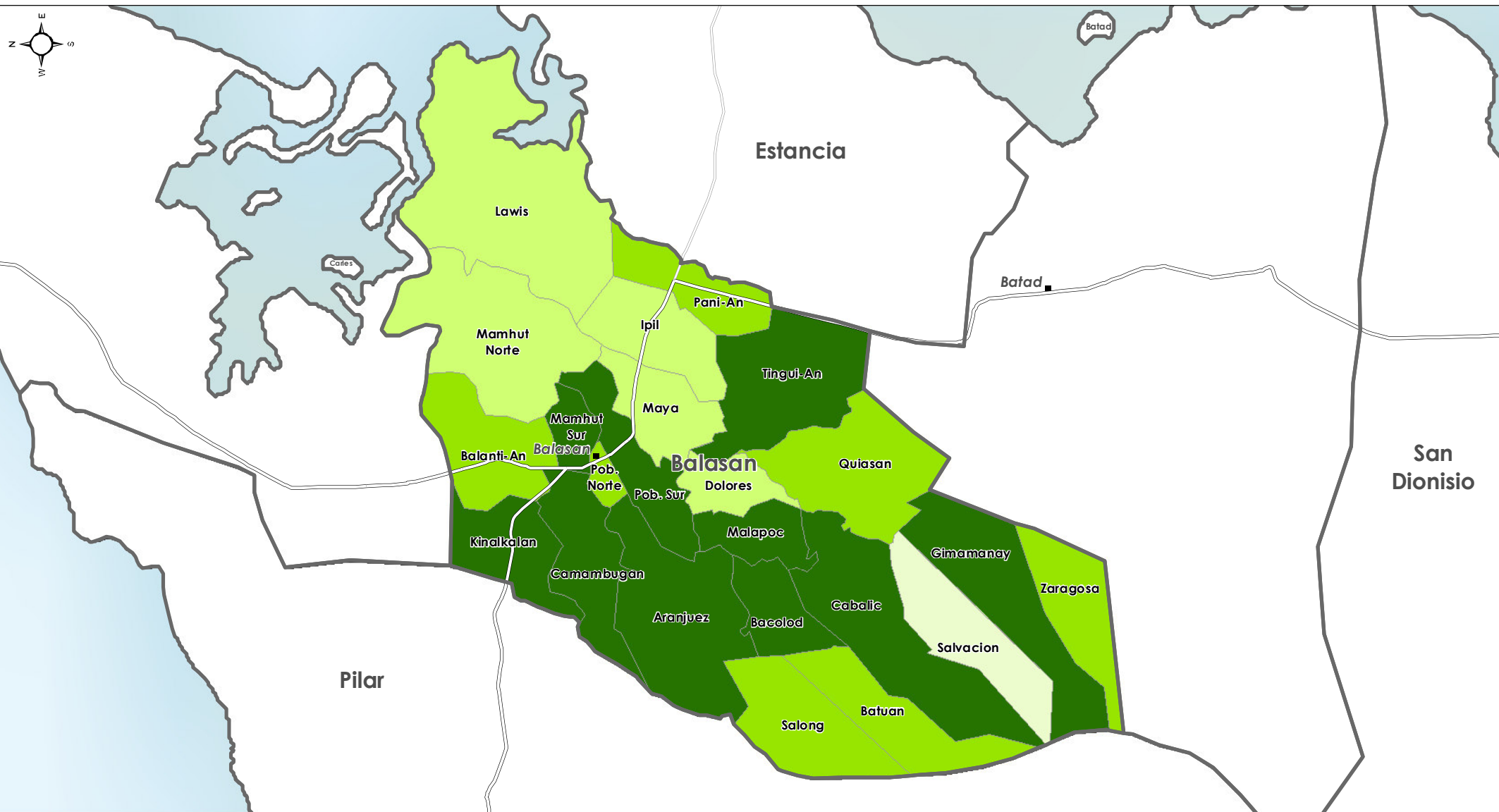
**% of HHs within the barangay:**  
- which currently have access to their own toilet which are not shared with other HHs. This figure also includes emergency toilets provided by WASH Partners during the WASH emergency response, or - which are sharing a toilet.

0 1 2 3 Kms

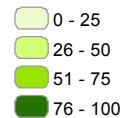
**Data sources:**  
WASH Assessment: REACH / WASH Cluster  
Administrative Boundaries: OCHA COD  
Cities and Roads: OSM  
File: PHL\_AccessToilet\_AllPhases\_20MAY2014\_A4  
Contact: reach.mapping@impact-initiatives.org

**Note:** Data, designations and boundaries contained on this map are not warranted to error-free and do not imply acceptance by the REACH partners, associated donors mentioned on this map.

All maps available at <http://philippines.humanitarianresponse.info/>



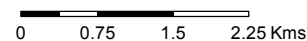
**% HH with access to toilets**



⋯ KI Did not Know

⊞ Municipalities

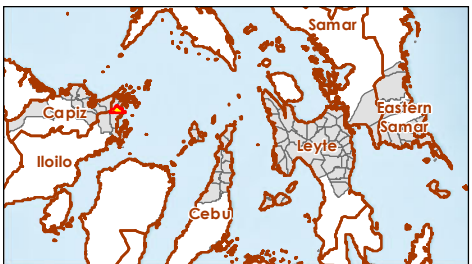
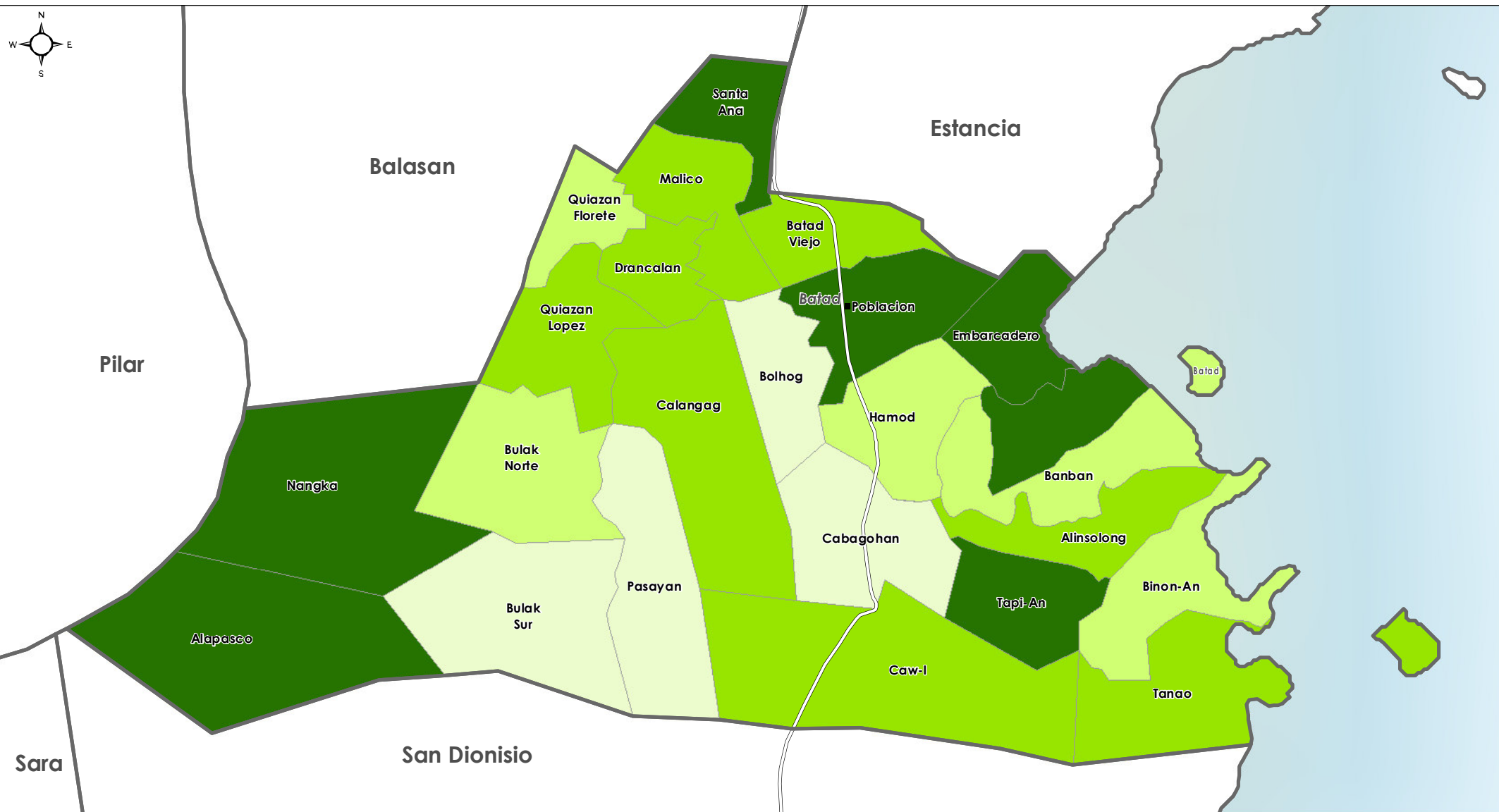
**% of HHs within the barangay:**  
- which currently have access to their own toilet which are not shared with other HHs. This figure also includes emergency toilets provided by WASH Partners during the WASH emergency response, or - which are sharing a toilet.



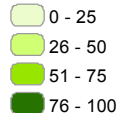
**Data sources:**  
WASH Assessment: REACH / WASH Cluster  
Administrative Boundaries: OCHA COD  
Cities and Roads: OSM  
File: PHL\_AccessToilet\_AllPhases\_20MAY2014\_A4  
Contact: reach.mapping@impact-initiatives.org

**Note:** Data, designations and boundaries contained on this map are not warranted to error-free and do not imply acceptance by the REACH partners, associated donors mentioned on this map.

All maps available at <http://philippines.humanitarianresponse.info/>



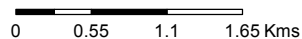
**% HH with access to toilets**



⬜ KI Did not Know

⬜ Municipalities

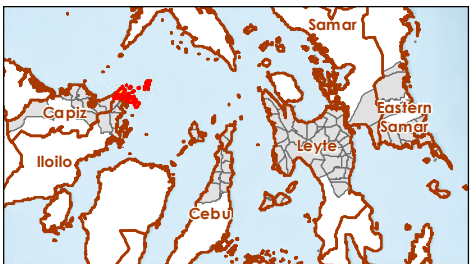
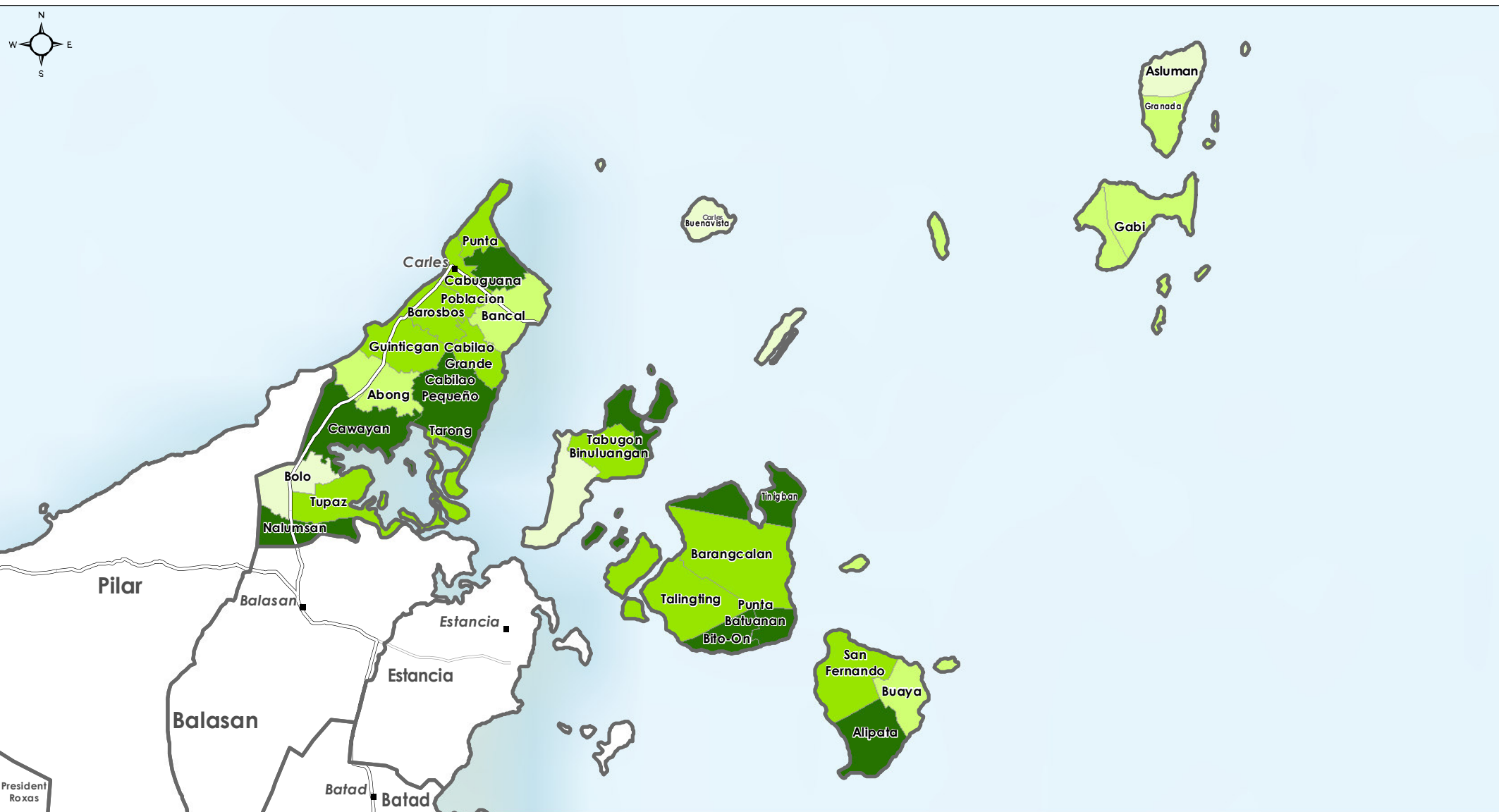
**% of HHs within the barangay:**  
- which currently have access to their own toilet which are not shared with other HHs. This figure also includes emergency toilets provided by WASH Partners during the WASH emergency response, or - which are sharing a toilet.



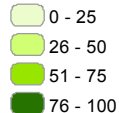
**Data sources:**  
WASH Assessment: REACH / WASH Cluster  
Administrative Boundaries: OCHA COD  
Cities and Roads: OSM  
File: PHL\_AccessToilet\_AllPhases\_20MAY2014\_A4  
Contact: reach.mapping@impact-initiatives.org

**Note:** Data, designations and boundaries contained on this map are not warranted to error-free and do not imply acceptance by the REACH partners, associated donors mentioned on this map.

All maps available at <http://philippines.humanitarianresponse.info/>



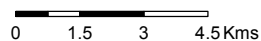
% HH with access to toilets



KI Did not Know

Municipalities

% of HHs within the barangay:  
- which currently have access to their own toilet which are not shared with other HHs. This figure also includes emergency toilets provided by WASH Partners during the WASH emergency response, or - which are sharing a toilet.

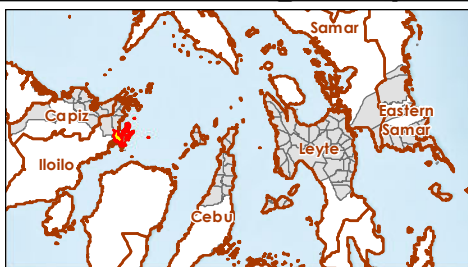
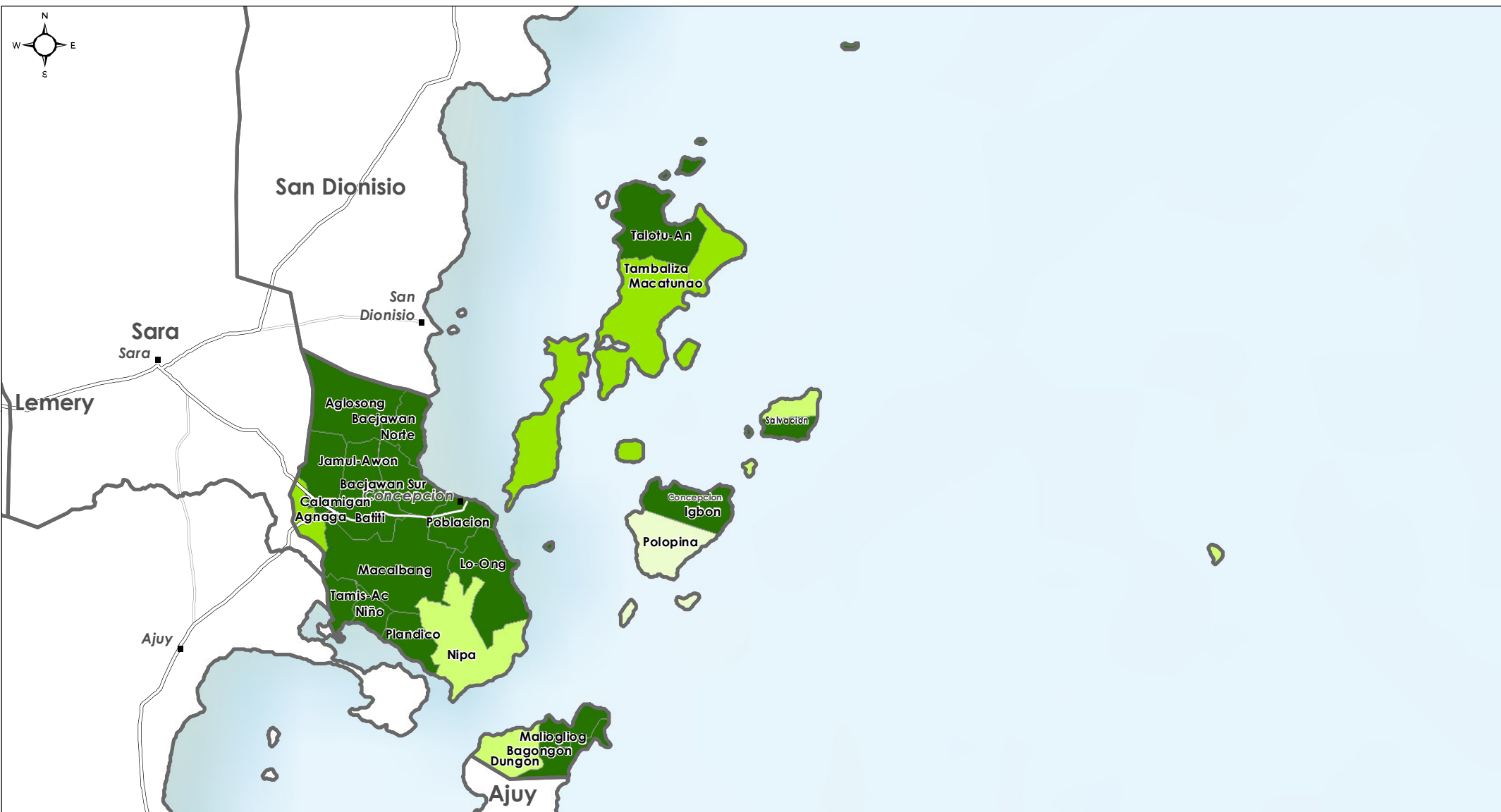


Data sources:  
WASH Assessment: REACH / WASH Cluster  
Administrative Boundaries: OCHA COD  
Cities and Roads: OSM  
File: PHL\_AccessToilet\_AllPhases\_20MAY2014\_A4  
Contact: reach.mapping@impact-initiatives.org

Note: Data, designations and boundaries contained on this map are not warranted to error-free and do not imply acceptance by the REACH partners, associated donors mentioned on this map.

All maps available at <http://philippines.humanitarianresponse.info/>





% HH with access to toilets

- 0 - 25
- 26 - 50
- 51 - 75
- 76 - 100

⬜ KI Did not Know

⬜ Municipalities

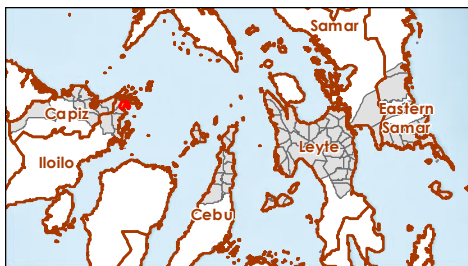
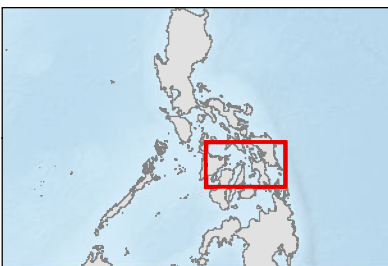
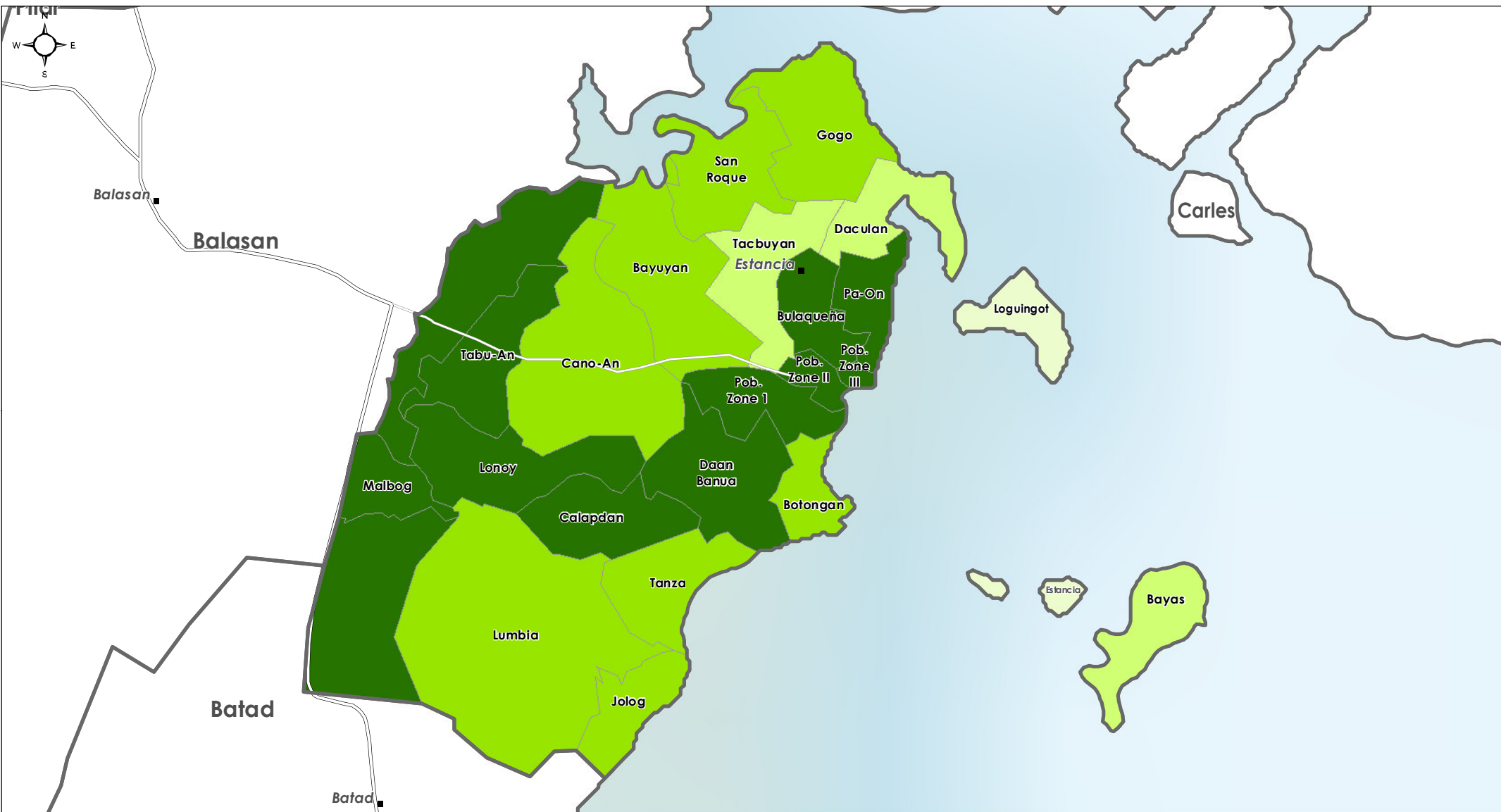
% of HHs within the barangay:  
- which currently have access to their own toilet which are not shared with other HHs. This figure also includes emergency toilets provided by WASH Partners during the WASH emergency response, or - which are sharing a toilet.

0 1.5 3 4.5 Kms

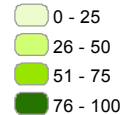
Data sources:  
WASH Assessment: REACH / WASH Cluster  
Administrative Boundaries: OCHA COD  
Cities and Roads: OSM  
File: PHL\_AccessToilet\_AllPhases\_20MAY2014\_A4  
Contact: reach.mapping@impact-initiatives.org

Note: Data, designations and boundaries contained on this map are not warranted to error-free and do not imply acceptance by the REACH partners, associated donors mentioned on this map.

All maps available at <http://philippines.humanitarianresponse.info/>



## % HH with access to toilets



KI Did not Know

Municipalities

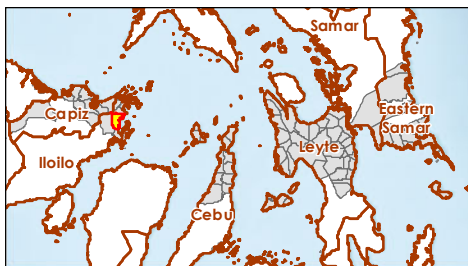
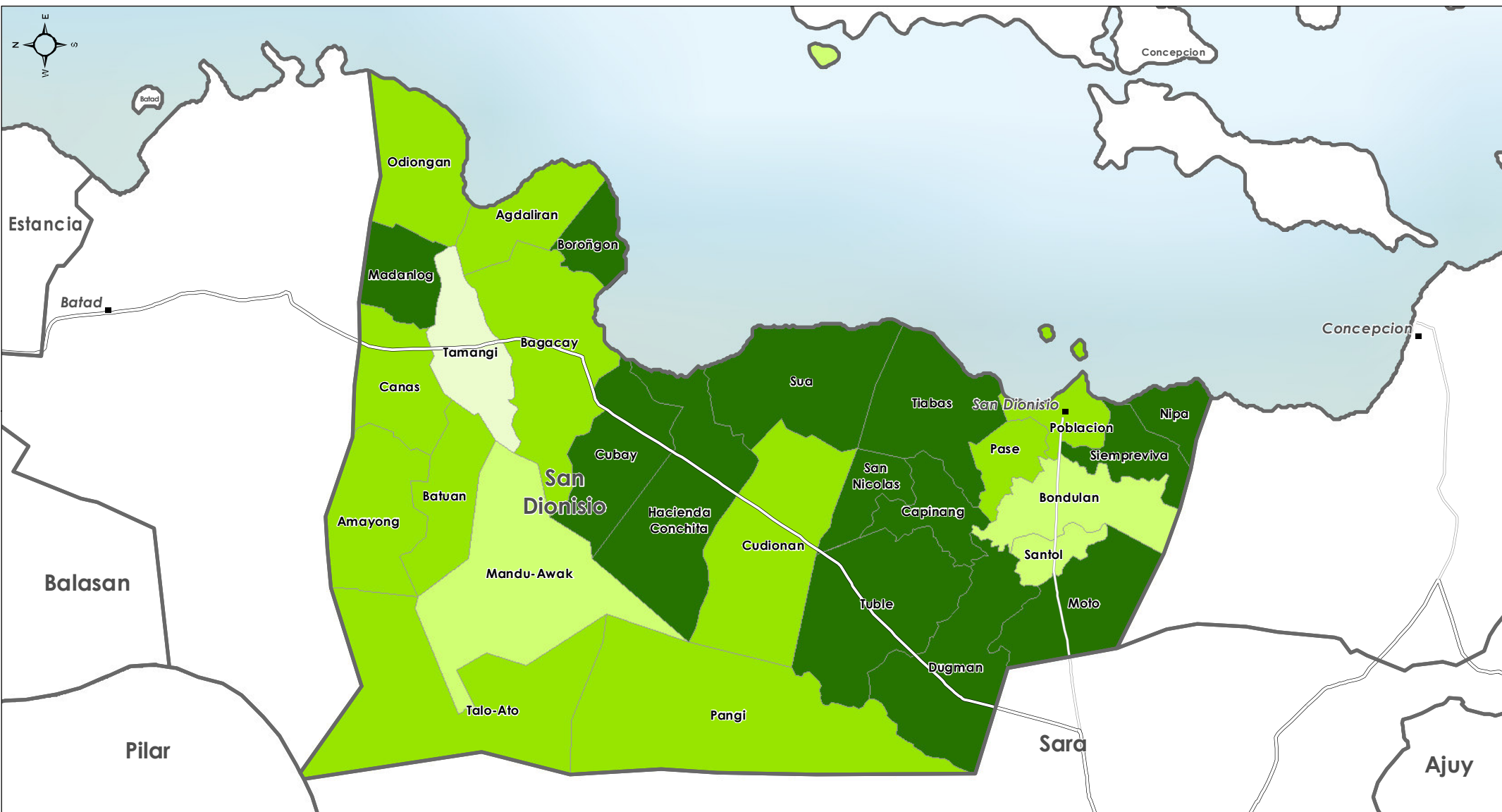
% of HHs within the barangay:  
- which currently have access to their own toilet which are not shared with other HHs. This figure also includes emergency toilets provided by WASH Partners during the WASH emergency response, or - which are sharing a toilet.

0 0.55 1.1 1.65 Kms

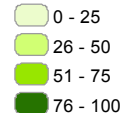
Data sources:  
WASH Assessment: REACH / WASH Cluster  
Administrative Boundaries: OCHA COD  
Cities and Roads: OSM  
File: PHL\_AccessToilet\_AllPhases\_20MAY2014\_A4  
Contact: reach.mapping@impact-initiatives.org

Note: Data, designations and boundaries contained on this map are not warranted to error-free and do not imply acceptance by the REACH partners, associated donors mentioned on this map.

All maps available at <http://philippines.humanitarianresponse.info/>



**% HH with access to toilets**



⬢ KI Did not Know

⬢ Municipalities

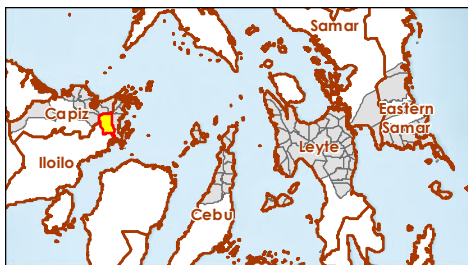
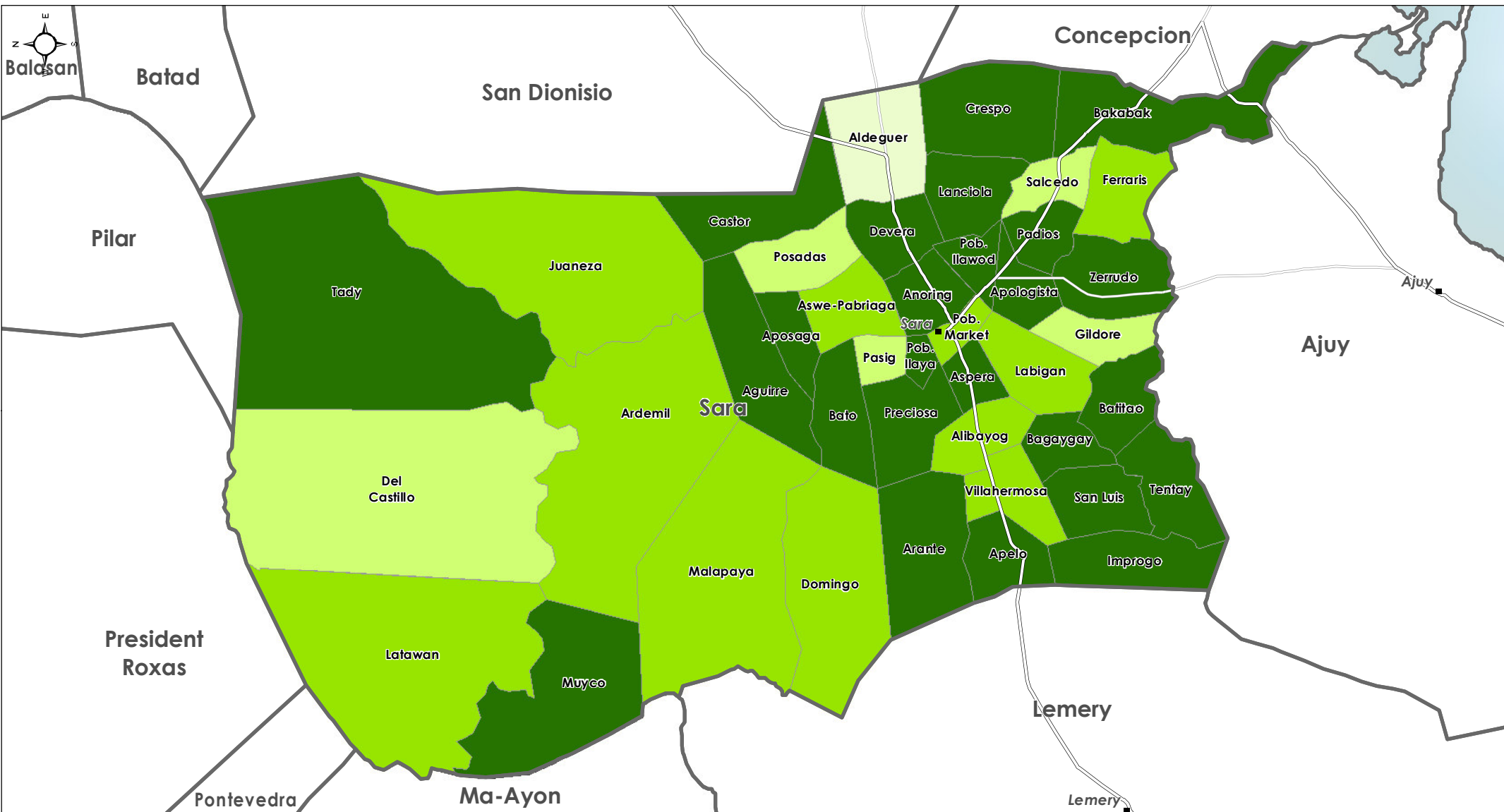
**% of HHs within the barangay:**  
- which currently have access to their own toilet which are not shared with other HHs. This figure also includes emergency toilets provided by WASH Partners during the WASH emergency response, or - which are sharing a toilet.



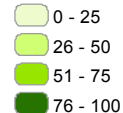
**Data sources:**  
WASH Assessment: REACH / WASH Cluster  
Administrative Boundaries: OCHA COD  
Cities and Roads: OSM  
File: PHL\_AccessToilet\_AllPhases\_20MAY2014\_A4  
Contact: reach.mapping@impact-initiatives.org

**Note:** Data, designations and boundaries contained on this map are not warranted to error-free and do not imply acceptance by the REACH partners, associated donors mentioned on this map.

All maps available at <http://philippines.humanitarianresponse.info/>



% HH with access to toilets



⬢ KI Did not Know

⬢ Municipalities

% of HHs within the barangay:  
- which currently have access to their own toilet which are not shared with other HHs. This figure also includes emergency toilets provided by WASH Partners during the WASH emergency response, or - which are sharing a toilet.

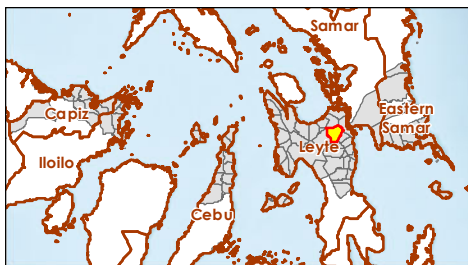
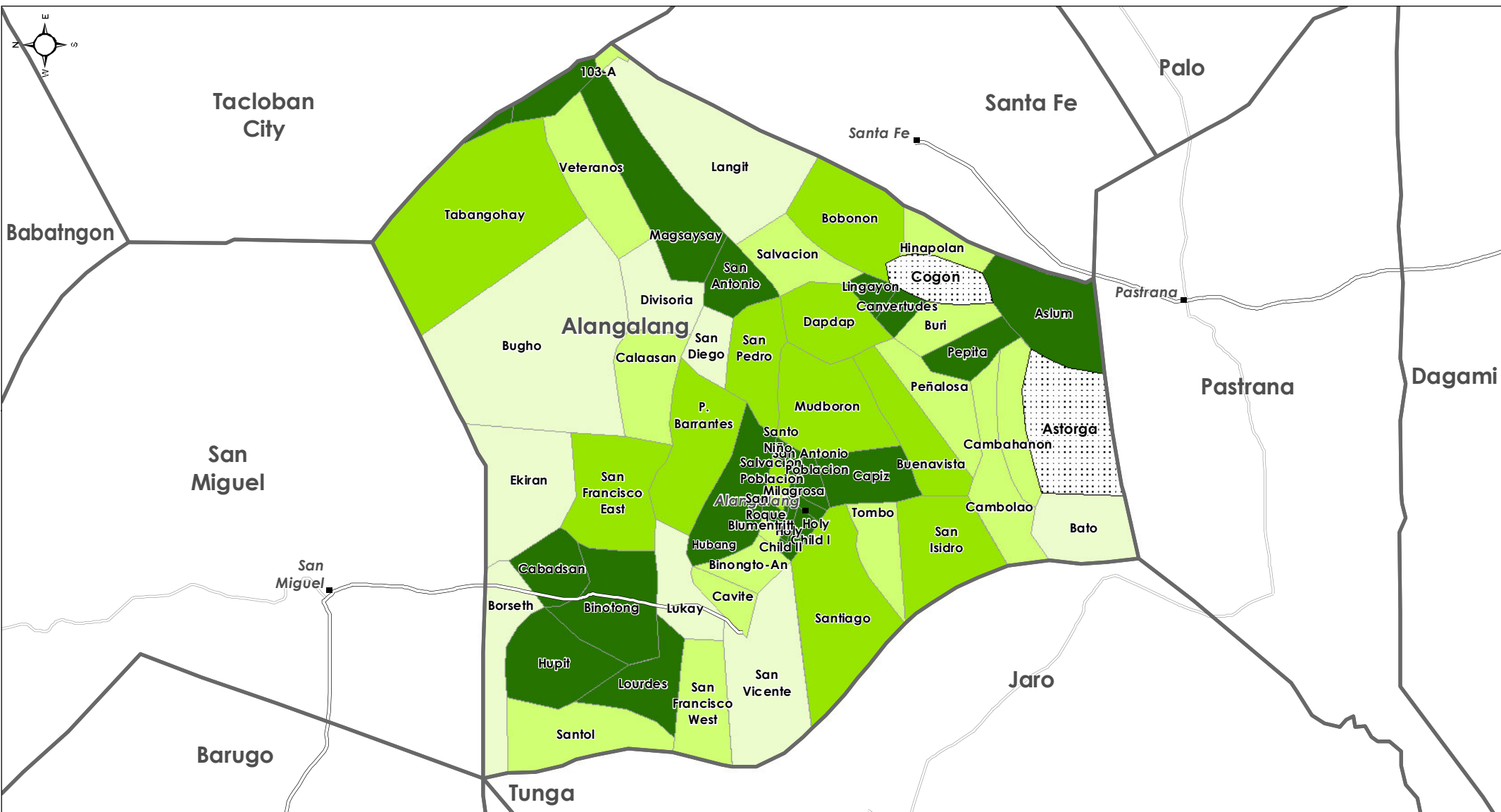
0 1 2 3 Kms

Data sources:  
WASH Assessment: REACH / WASH Cluster  
Administrative Boundaries: OCHA COD  
Cities and Roads: OSM  
File: PHL\_AccessToilet\_AllPhases\_20MAY2014\_A4  
Contact: reach.mapping@impact-initiatives.org

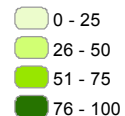
Note: Data, designations and boundaries contained on this map are not warranted to error-free and do not imply acceptance by the REACH partners, associated donors mentioned on this map.

All maps available at <http://philippines.humanitarianresponse.info/>





% HH with access to toilets



⋯ KI Did not Know

⊞ Municipalities

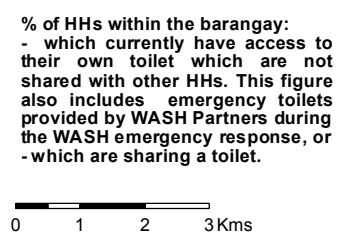
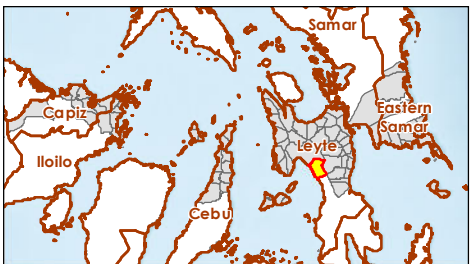
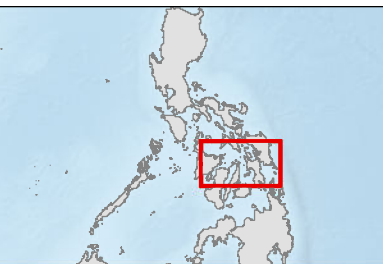
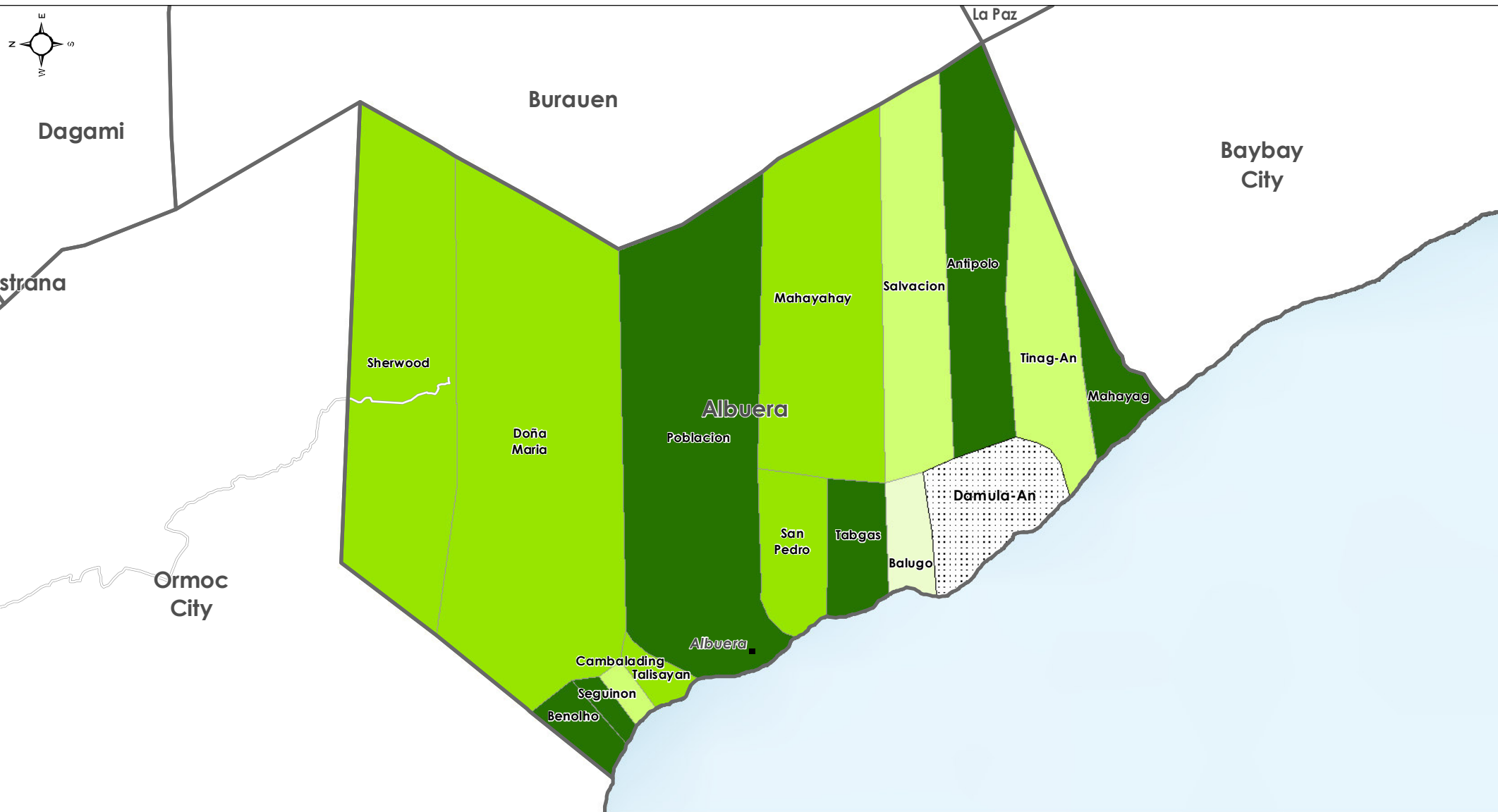
% of HHs within the barangay:  
- which currently have access to their own toilet which are not shared with other HHs. This figure also includes emergency toilets provided by WASH Partners during the WASH emergency response, or - which are sharing a toilet.

0 1 2 3 Kms

Data sources:  
WASH Assessment: REACH / WASH Cluster  
Administrative Boundaries: OCHA COD  
Cities and Roads: OSM  
File: PHL\_AccessToilet\_AllPhases\_20MAY2014\_A4  
Contact: reach.mapping@impact-initiatives.org

Note: Data, designations and boundaries contained on this map are not warranted to error-free and do not imply acceptance by the REACH partners, associated donors mentioned on this map.

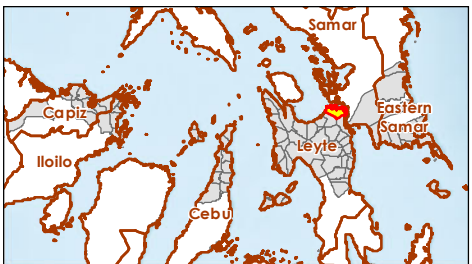
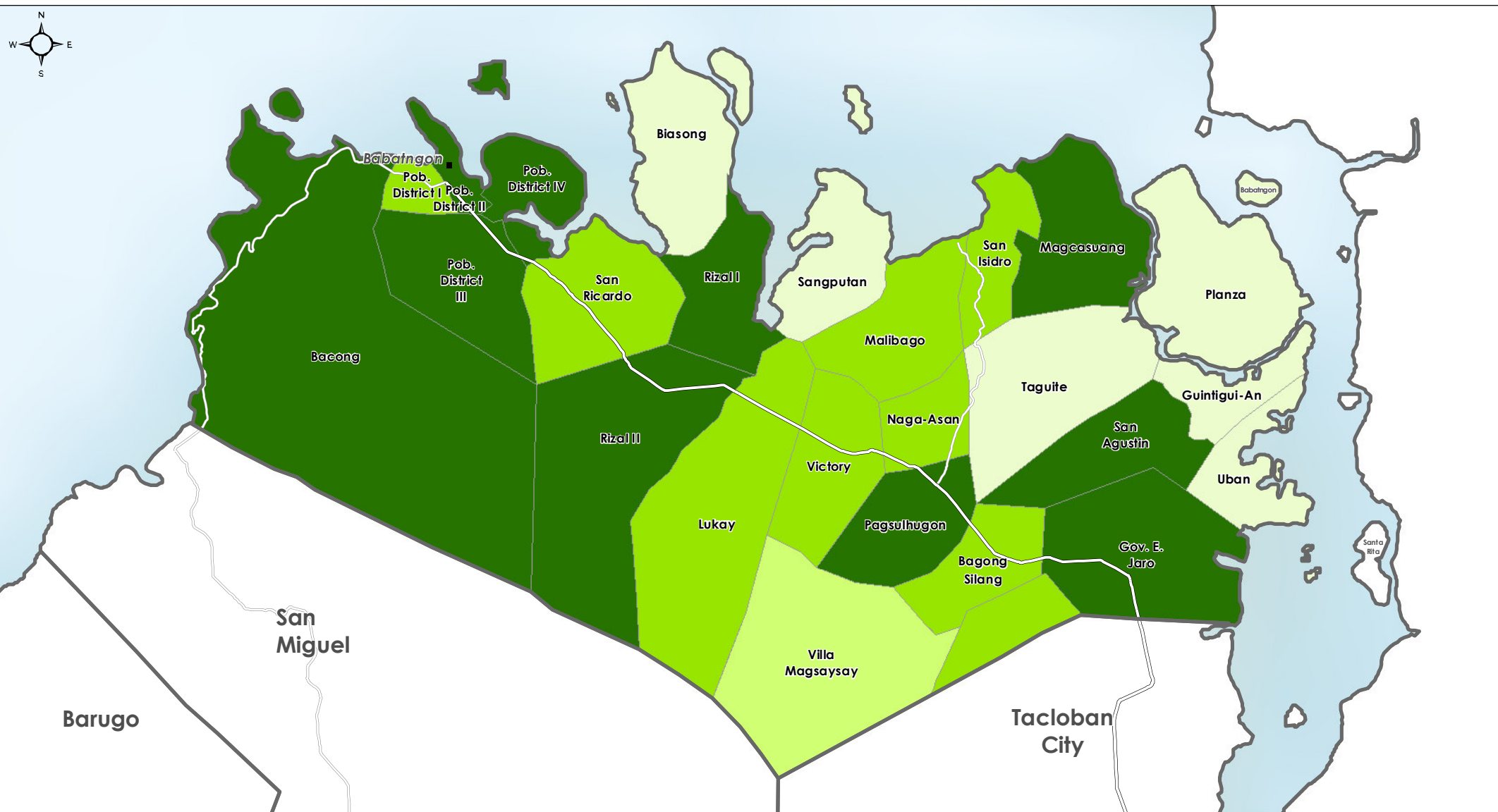
All maps available at <http://philippines.humanitarianresponse.info/>



**Data sources:**  
WASH Assessment: REACH / WASH Cluster  
Administrative Boundaries: OCHA COD  
Cities and Roads: OSM  
File: PHL\_AccessToilet\_AllPhases\_20MAY2014\_A4  
Contact: reach.mapping@impact-initiatives.org

**Note:** Data, designations and boundaries contained on this map are not warranted to error-free and do not imply acceptance by the REACH partners, associated donors mentioned on this map.

All maps available at <http://philippines.humanitarianresponse.info/>



**% HH with access to toilets**

- 0 - 25
- 26 - 50
- 51 - 75
- 76 - 100

⋯ KI Did not Know

⊞ Municipalities

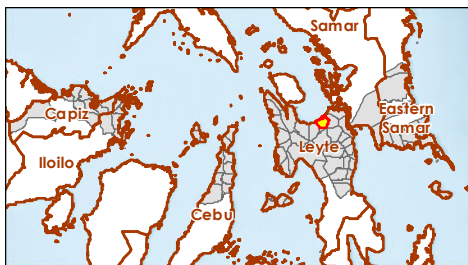
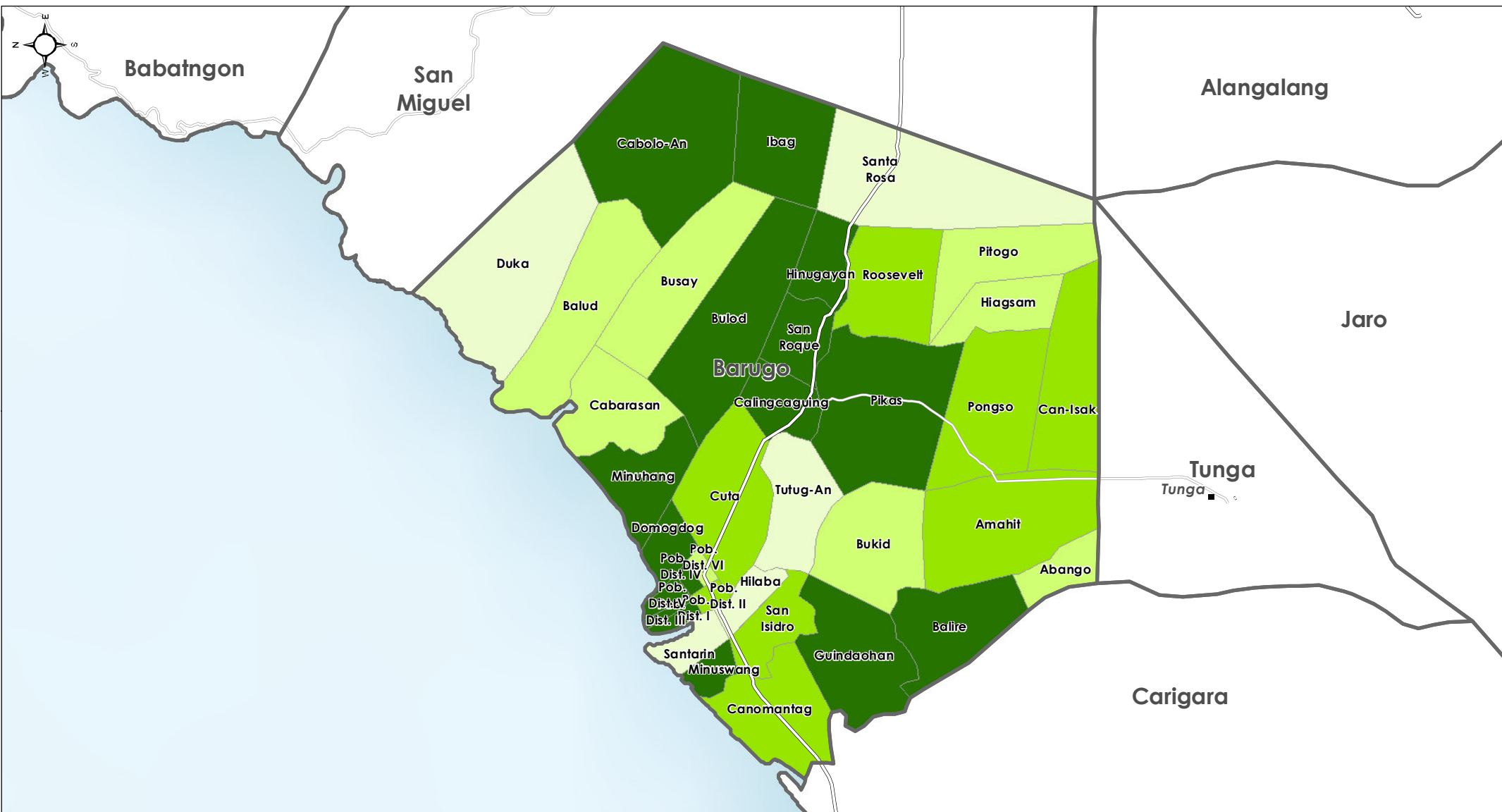
**% of HHs within the barangay:**  
- which currently have access to their own toilet which are not shared with other HHs. This figure also includes emergency toilets provided by WASH Partners during the WASH emergency response, or - which are sharing a toilet.

0 0.95 1.9 2.85 Kms

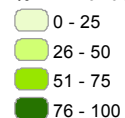
**Data sources:**  
WASH Assessment: REACH / WASH Cluster  
Administrative Boundaries: OCHA COD  
Cities and Roads: OSM  
File: PHL\_AccessToilet\_AllPhases\_20MAY2014\_A4  
Contact: reach.mapping@impact-initiatives.org

**Note:** Data, designations and boundaries contained on this map are not warranted to error-free and do not imply acceptance by the REACH partners, associated donors mentioned on this map.

All maps available at <http://philippines.humanitarianresponse.info/>



**% HH with access to toilets**



⋯ KI Did not Know

⊞ Municipalities

**% of HHs within the barangay:**  
- which currently have access to their own toilet which are not shared with other HHs. This figure also includes emergency toilets provided by WASH Partners during the WASH emergency response, or - which are sharing a toilet.

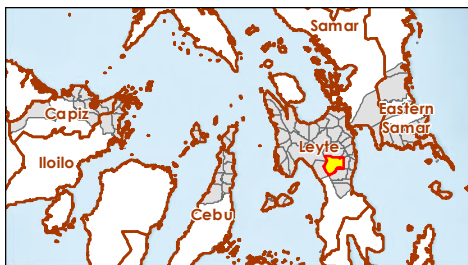
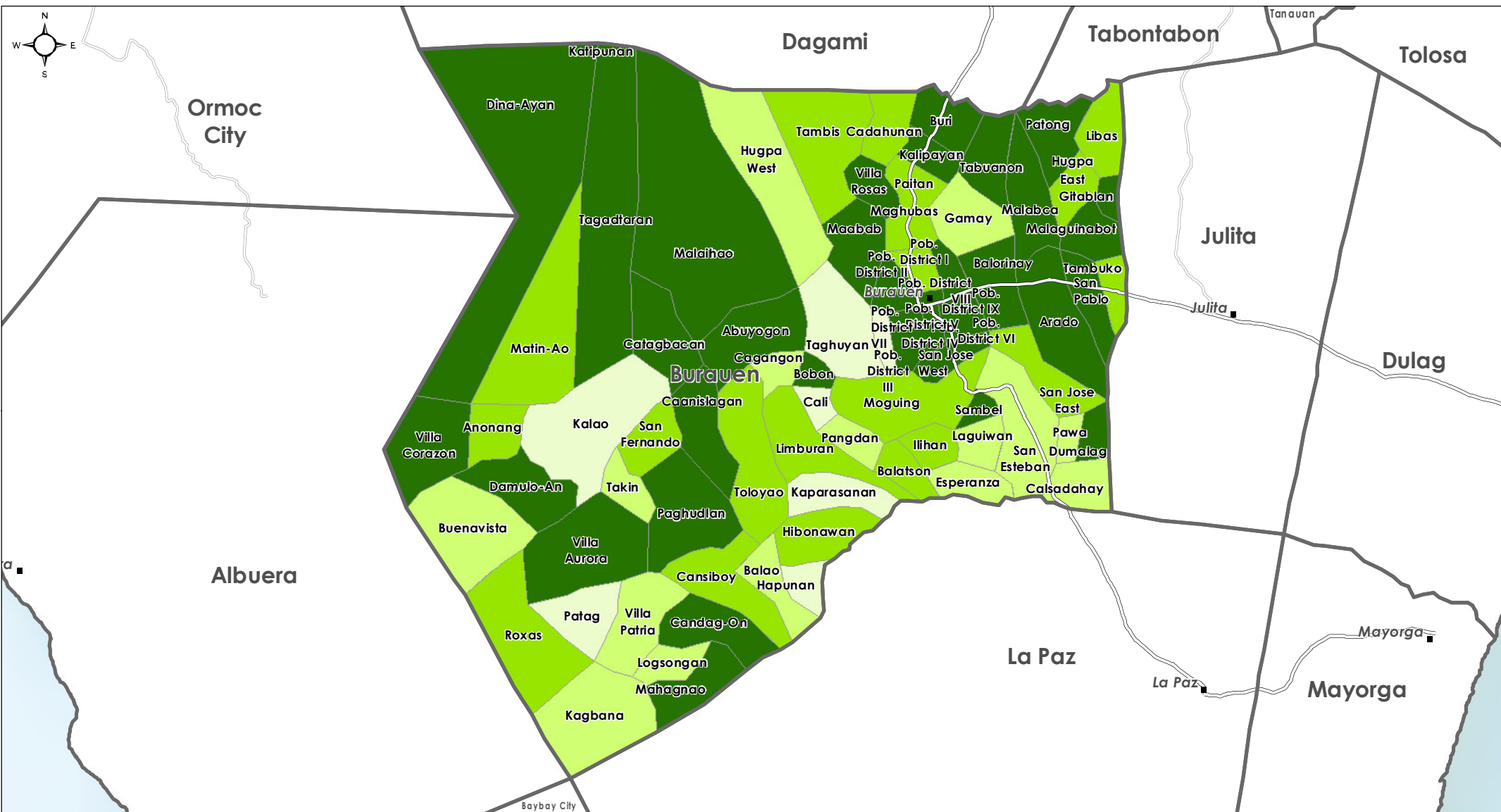
0 0.85 1.7 2.55 Kms

**Data sources:**  
WASH Assessment: REACH / WASH Cluster  
Administrative Boundaries: OCHA COD  
Cities and Roads: OSM  
File: PHL\_AccessToilet\_AllPhases\_20MAY2014\_A4  
Contact: reach.mapping@impact-initiatives.org

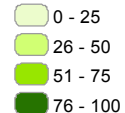
**Note:** Data, designations and boundaries contained on this map are not warranted to error-free and do not imply acceptance by the REACH partners, associated donors mentioned on this map.

All maps available at <http://philippines.humanitarianresponse.info/>





% HH with access to toilets



⋯ KI Did not Know

⊞ Municipalities

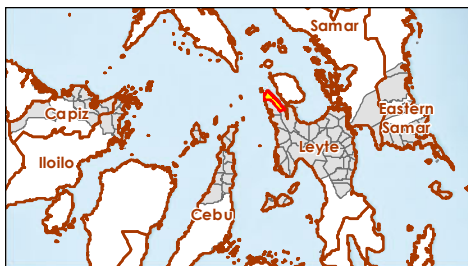
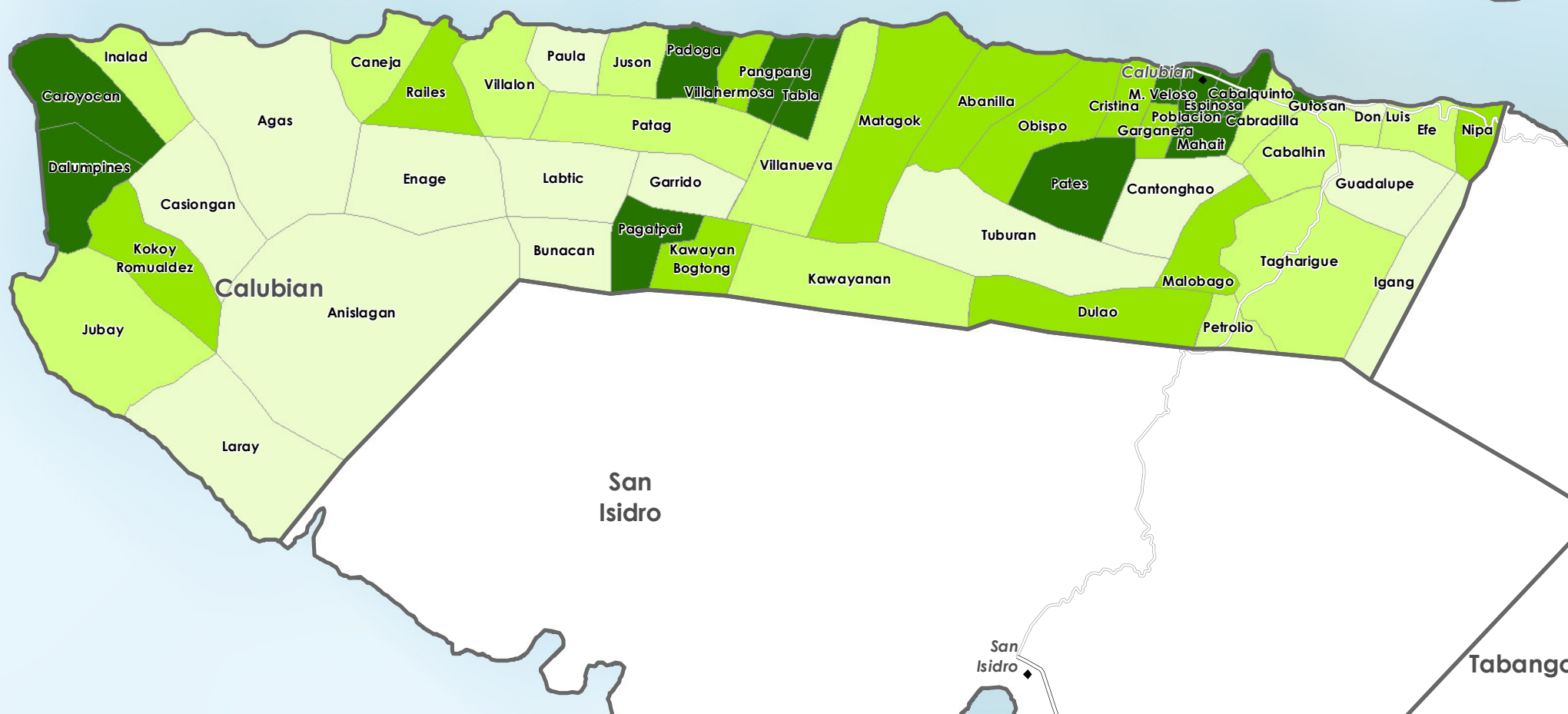
% of HHs within the barangay:  
- which currently have access to their own toilet which are not shared with other HHs. This figure also includes emergency toilets provided by WASH Partners during the WASH emergency response, or - which are sharing a toilet.

0 1 2 3 Kms

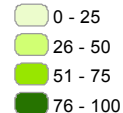
Data sources:  
WASH Assessment: REACH / WASH Cluster  
Administrative Boundaries: OCHA COD  
Cities and Roads: OSM  
File: PHL\_AccessToilet\_AllPhases\_20MAY2014\_A4  
Contact: reach.mapping@impact-initiatives.org

Note: Data, designations and boundaries contained on this map are not warranted to error-free and do not imply acceptance by the REACH partners, associated donors mentioned on this map.

All maps available at <http://philippines.humanitarianresponse.info/>



## % HH with access to toilets



⬜ KI Did not Know

⬜ Municipalities

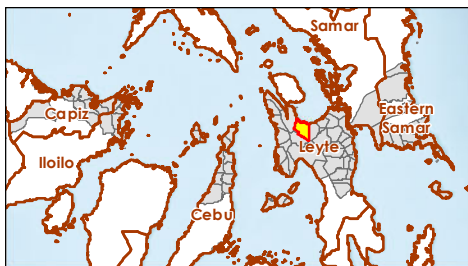
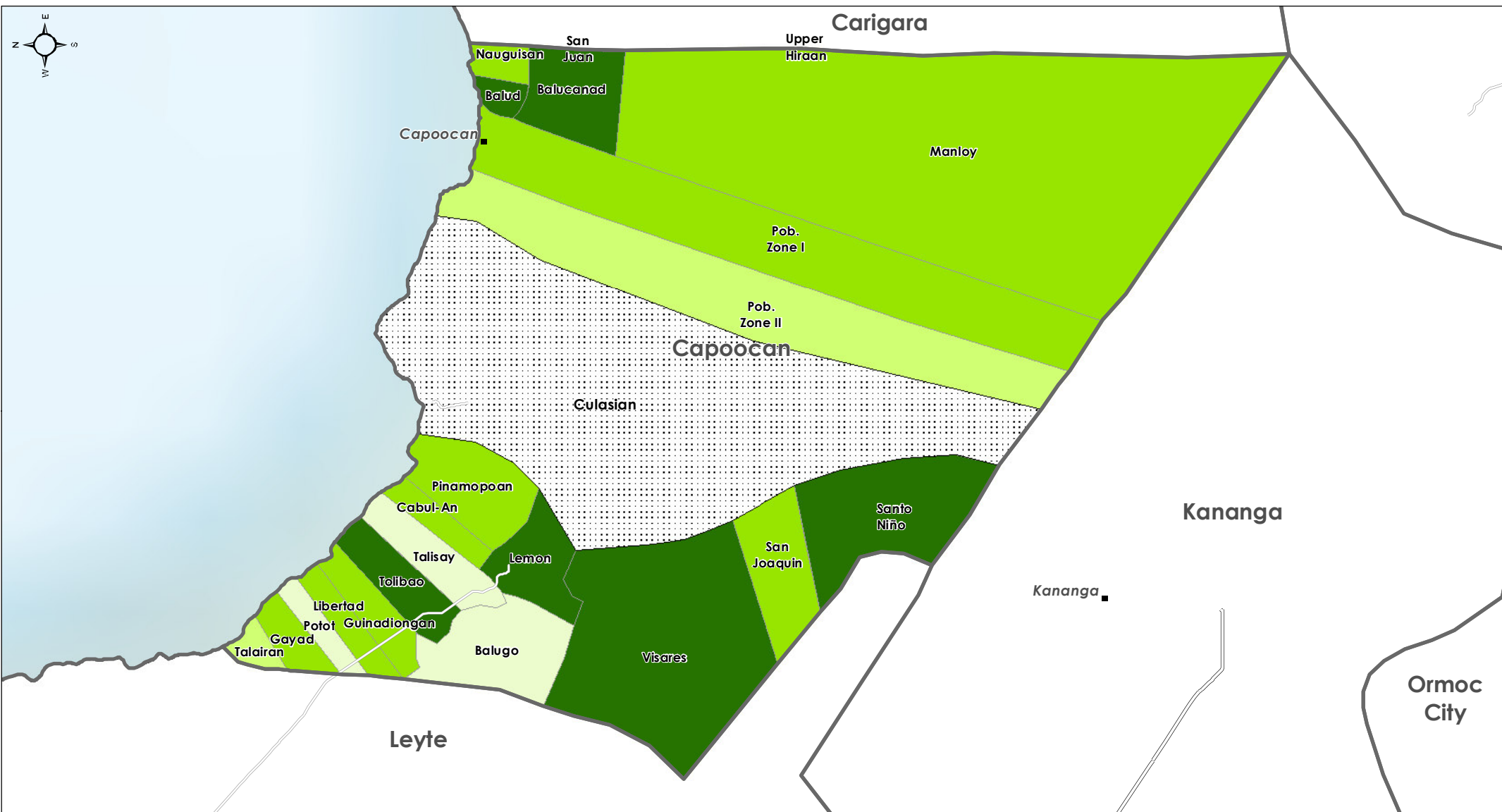
% of HHs within the barangay:  
- which currently have access to their own toilet which are not shared with other HHs. This figure also includes emergency toilets provided by WASH Partners during the WASH emergency response, or - which are sharing a toilet.

0 0.9 1.8 2.7 Kms

Data sources:  
WASH Assessment: REACH / WASH Cluster  
Administrative Boundaries: OCHA COD  
Cities and Roads: OSM  
File: PHL\_AccessToilet\_AllPhases\_20MAY2014\_A4  
Contact: reach.mapping@impact-initiatives.org

Note: Data, designations and boundaries contained on this map are not warranted to error-free and do not imply acceptance by the REACH partners, associated donors mentioned on this map.

All maps available at <http://philippines.humanitarianresponse.info/>



## % HH with access to toilets

- 0 - 25
- 26 - 50
- 51 - 75
- 76 - 100

⋯ KI Did not Know

⊞ Municipalities

% of HHs within the barangay:  
- which currently have access to their own toilet which are not shared with other HHs. This figure also includes emergency toilets provided by WASH Partners during the WASH emergency response, or - which are sharing a toilet.

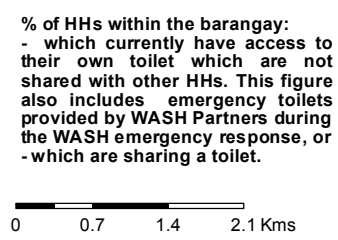
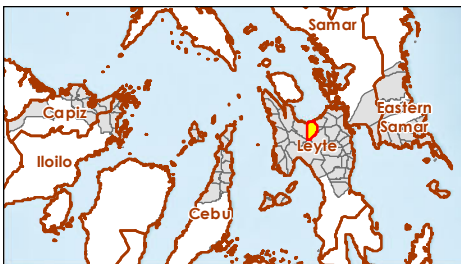
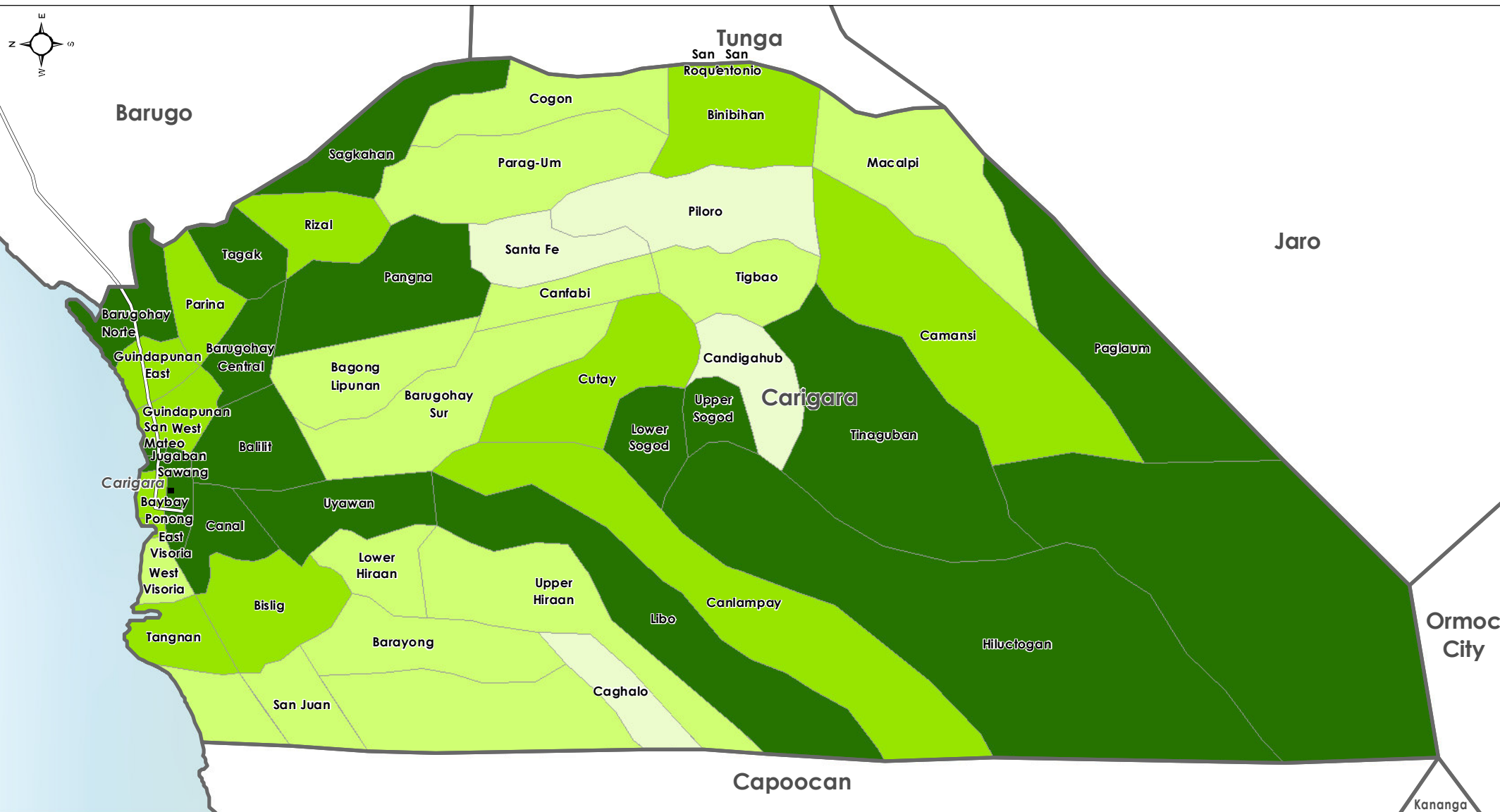
0 1 2 3 Kms

Data sources:  
WASH Assessment: REACH / WASH Cluster  
Administrative Boundaries: OCHA COD  
Cities and Roads: OSM  
File: PHL\_AccessToilet\_AllPhases\_20MAY2014\_A4  
Contact: reach.mapping@impact-initiatives.org

Note: Data, designations and boundaries contained on this map are not warranted to error-free and do not imply acceptance by the REACH partners, associated donors mentioned on this map.

All maps available at <http://philippines.humanitarianresponse.info/>



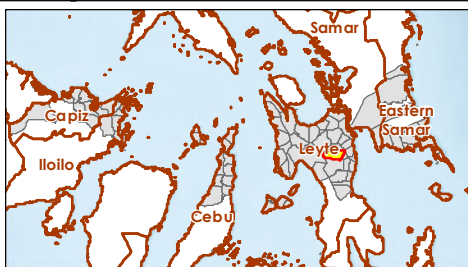


**Data sources:**  
WASH Assessment: REACH / WASH Cluster  
Administrative Boundaries: OCHA COD  
Cities and Roads: OSM  
File: PHL\_AccessToilet\_AllPhases\_20MAY2014\_A4  
Contact: reach.mapping@impact-initiatives.org

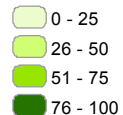

**Note:** Data, designations and boundaries contained on this map are not warranted to error-free and do not imply acceptance by the REACH partners, associated donors mentioned on this map.

All maps available at <http://philippines.humanitarianresponse.info/>

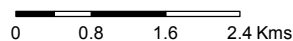




**% HH with access to toilets**

 KI Did not Know Municipalities

**% of HHs within the barangay:**  
- which currently have access to their own toilet which are not shared with other HHs. This figure also includes emergency toilets provided by WASH Partners during the WASH emergency response, or  
- which are sharing a toilet.



*Data sources:*

WASH Assessment: REACH / WASH Cluster

Administrative Boundaries: OCHA COD

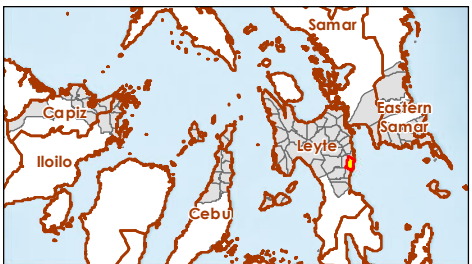
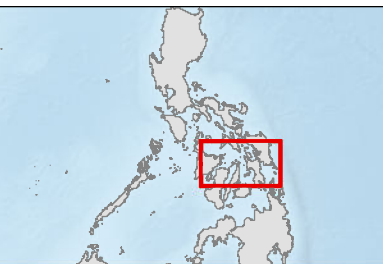
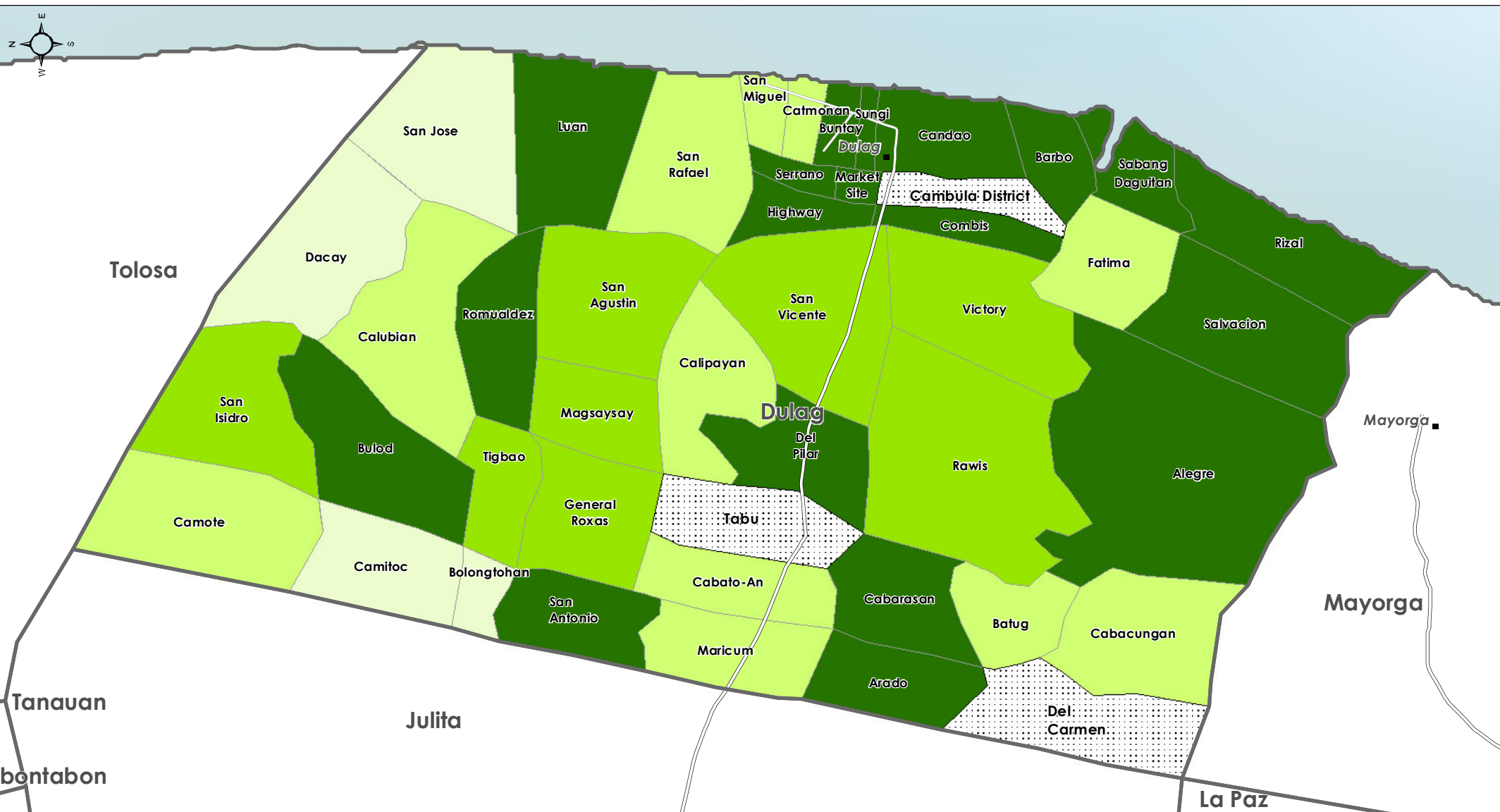
### Cities and Roads: OSM

File: PHL\_AccessToilet\_AllPhases\_20MAY2014\_A4

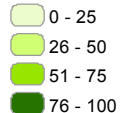
Contact: [reach.mapping@impact-initiatives.org](mailto:reach.mapping@impact-initiatives.org)

*Note: Data, designations and boundaries contained on this map are not warranted to error-free and do not imply acceptance by the REACH partners, associated donors mentioned on this map.*

All maps available at <http://philippines.humanitarianresponse.info/>



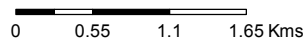
**% HH with access to toilets**



⋯ KI Did not Know

⊞ Municipalities

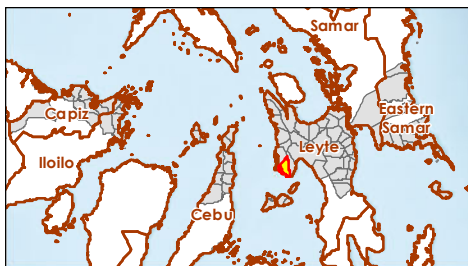
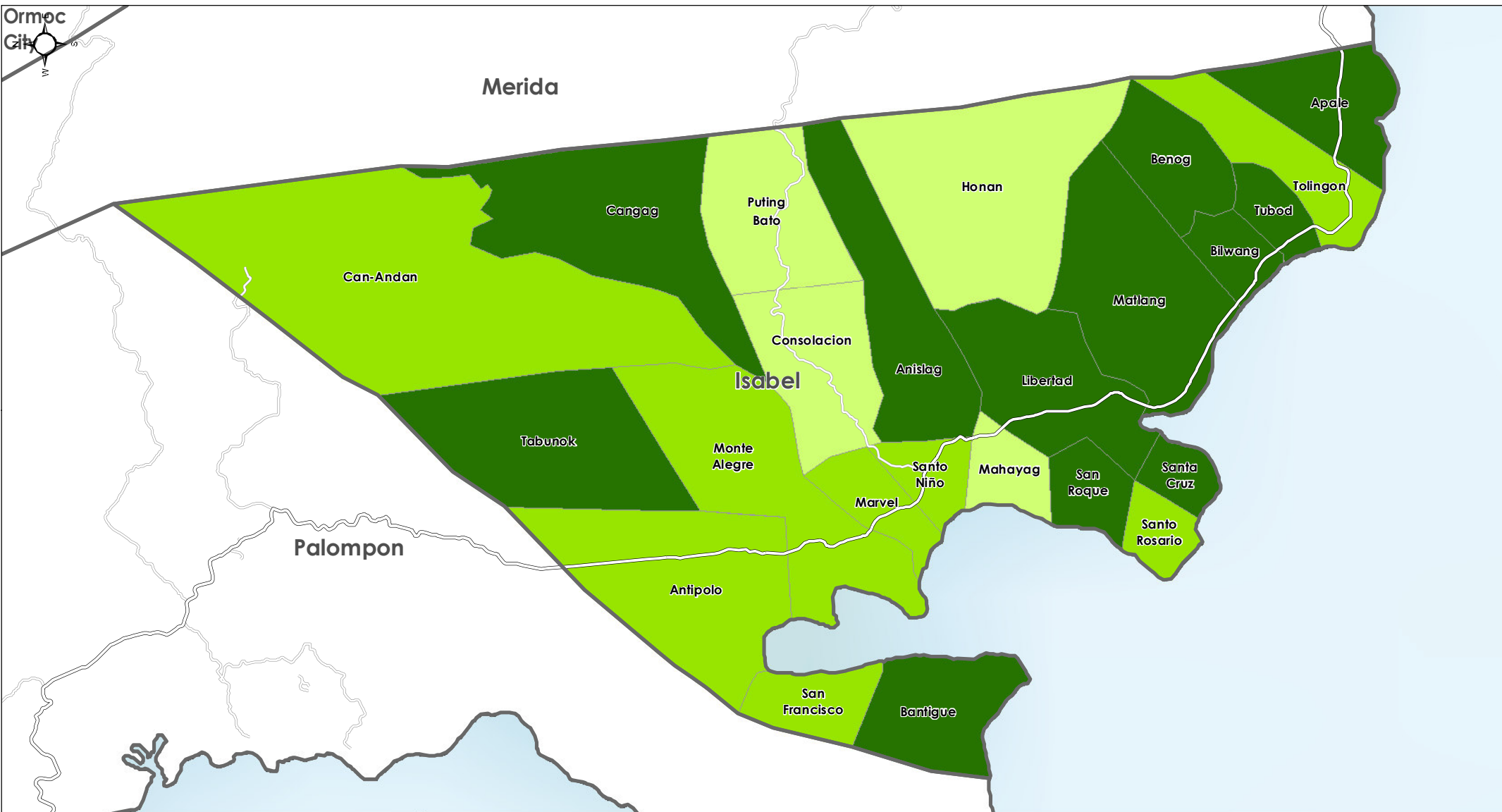
**% of HHs within the barangay:**  
- which currently have access to their own toilet which are not shared with other HHs. This figure also includes emergency toilets provided by WASH Partners during the WASH emergency response, or - which are sharing a toilet.



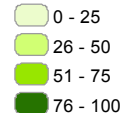
**Data sources:**  
WASH Assessment: REACH / WASH Cluster  
Administrative Boundaries: OCHA COD  
Cities and Roads: OSM  
File: PHL\_AccessToilet\_AllPhases\_20MAY2014\_A4  
Contact: reach.mapping@impact-initiatives.org

*Note: Data, designations and boundaries contained on this map are not warranted to error-free and do not imply acceptance by the REACH partners, associated donors mentioned on this map.*

All maps available at <http://philippines.humanitarianresponse.info/>



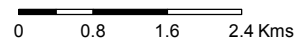
**% HH with access to toilets**



⋯ KI Did not Know

⊞ Municipalities

**% of HHs within the barangay:**  
- which currently have access to their own toilet which are not shared with other HHs. This figure also includes emergency toilets provided by WASH Partners during the WASH emergency response, or - which are sharing a toilet.

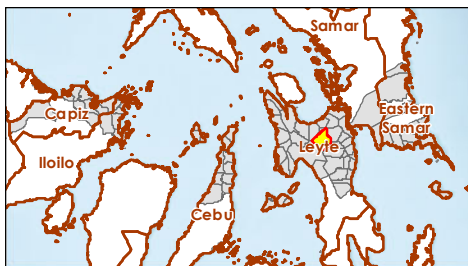
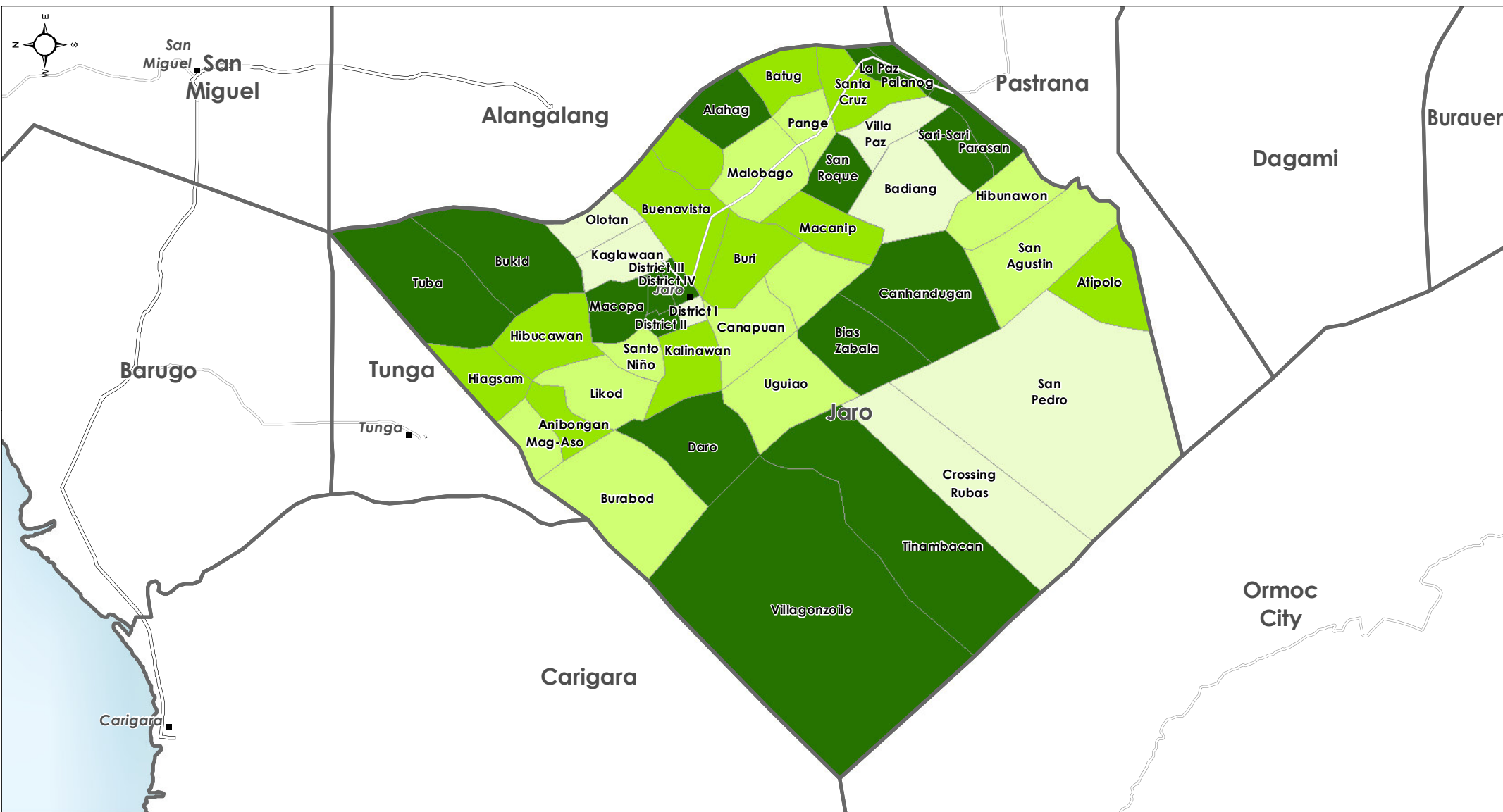


**Data sources:**  
WASH Assessment: REACH / WASH Cluster  
Administrative Boundaries: OCHA COD  
Cities and Roads: OSM  
File: PHL\_AccessToilet\_AllPhases\_20MAY2014\_A4  
Contact: reach.mapping@impact-initiatives.org

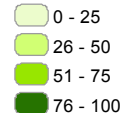
**Note:** Data, designations and boundaries contained on this map are not warranted to error-free and do not imply acceptance by the REACH partners, associated donors mentioned on this map.

All maps available at <http://philippines.humanitarianresponse.info/>





% HH with access to toilets



KI Did not Know

Municipalities

% of HHs within the barangay:  
- which currently have access to their own toilet which are not shared with other HHs. This figure also includes emergency toilets provided by WASH Partners during the WASH emergency response, or - which are sharing a toilet.

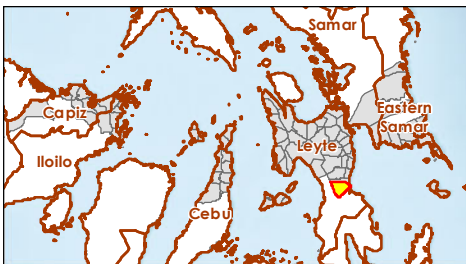
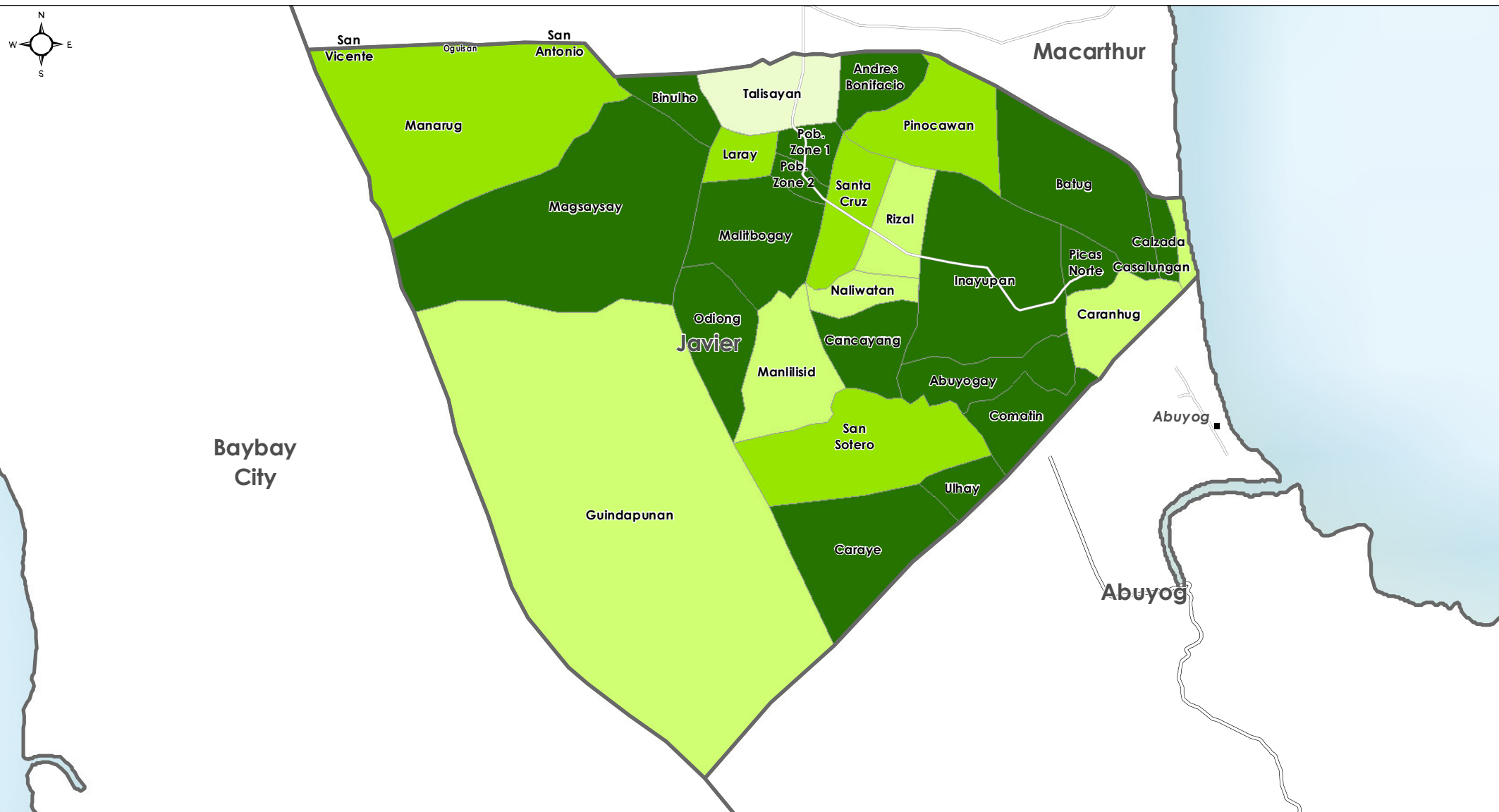
0 1 2 3 Kms

Data sources:  
WASH Assessment: REACH / WASH Cluster  
Administrative Boundaries: OCHA COD  
Cities and Roads: OSM  
File: PHL\_AccessToilet\_AllPhases\_20MAY2014\_A4  
Contact: reach.mapping@impact-initiatives.org

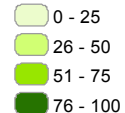
Note: Data, designations and boundaries contained on this map are not warranted to error-free and do not imply acceptance by the REACH partners, associated donors mentioned on this map.

All maps available at <http://philippines.humanitarianresponse.info/>





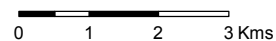
**% HH with access to toilets**



⬜ KI Did not Know

⬜ Municipalities

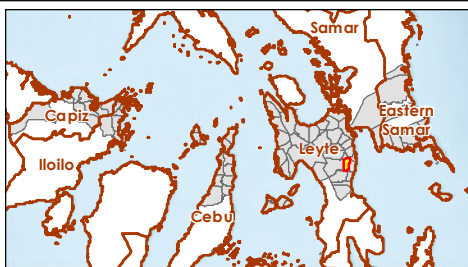
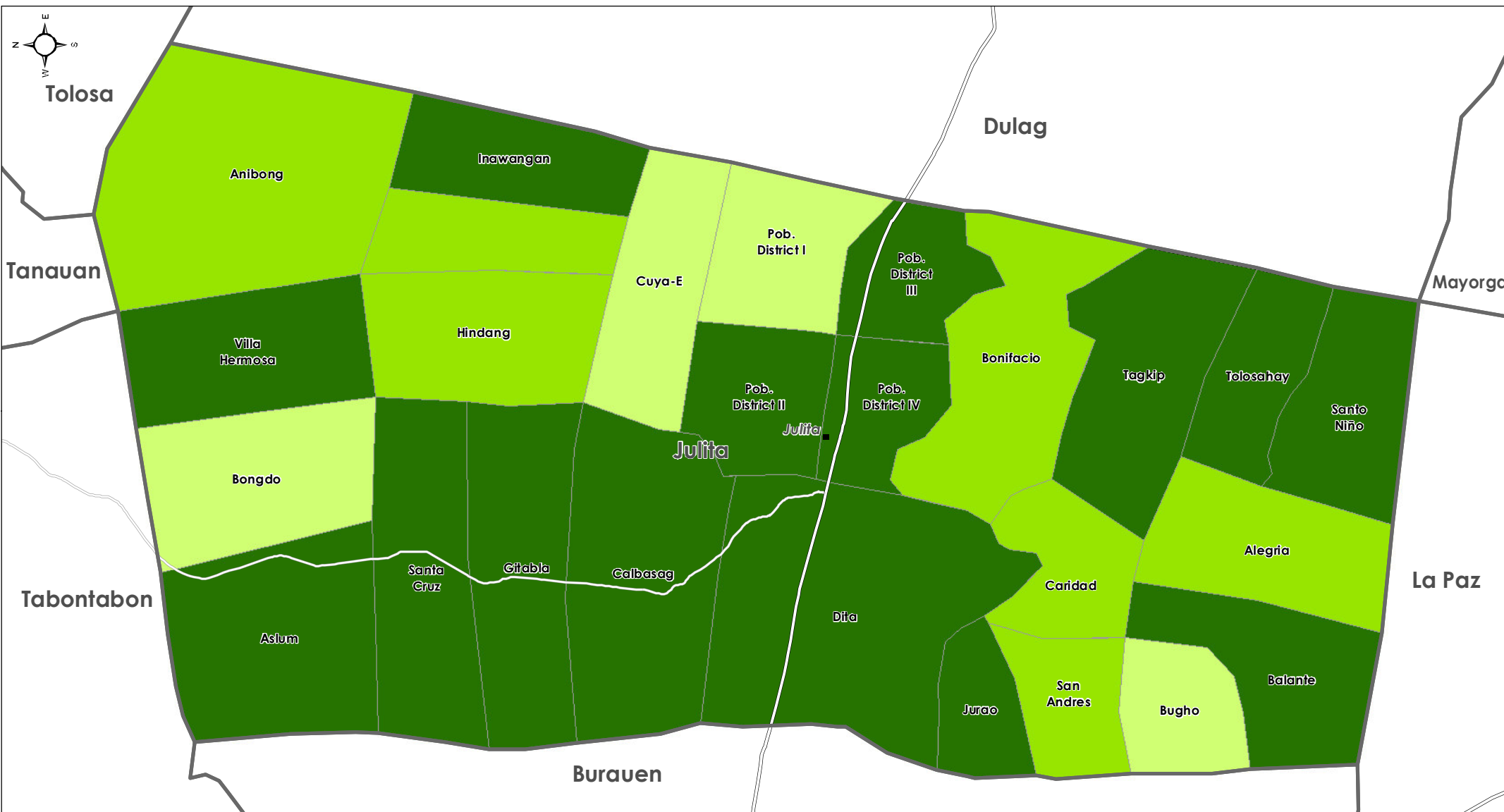
**% of HHs within the barangay:**  
- which currently have access to their own toilet which are not shared with other HHs. This figure also includes emergency toilets provided by WASH Partners during the WASH emergency response, or - which are sharing a toilet.



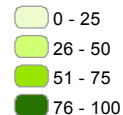
**Data sources:**  
WASH Assessment: REACH / WASH Cluster  
Administrative Boundaries: OCHA COD  
Cities and Roads: OSM  
File: PHL\_AccessToilet\_AllPhases\_20MAY2014\_A4  
Contact: reach.mapping@impact-initiatives.org

*Note: Data, designations and boundaries contained on this map are not warranted to error-free and do not imply acceptance by the REACH partners, associated donors mentioned on this map.*

All maps available at <http://philippines.humanitarianresponse.info/>



% HH with access to toilets



⋯ KI Did not Know

⊞ Municipalities

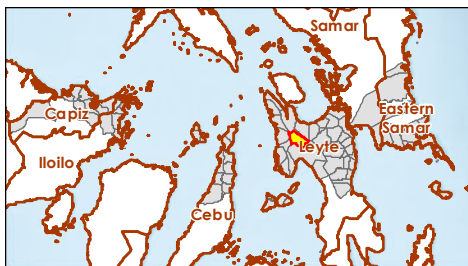
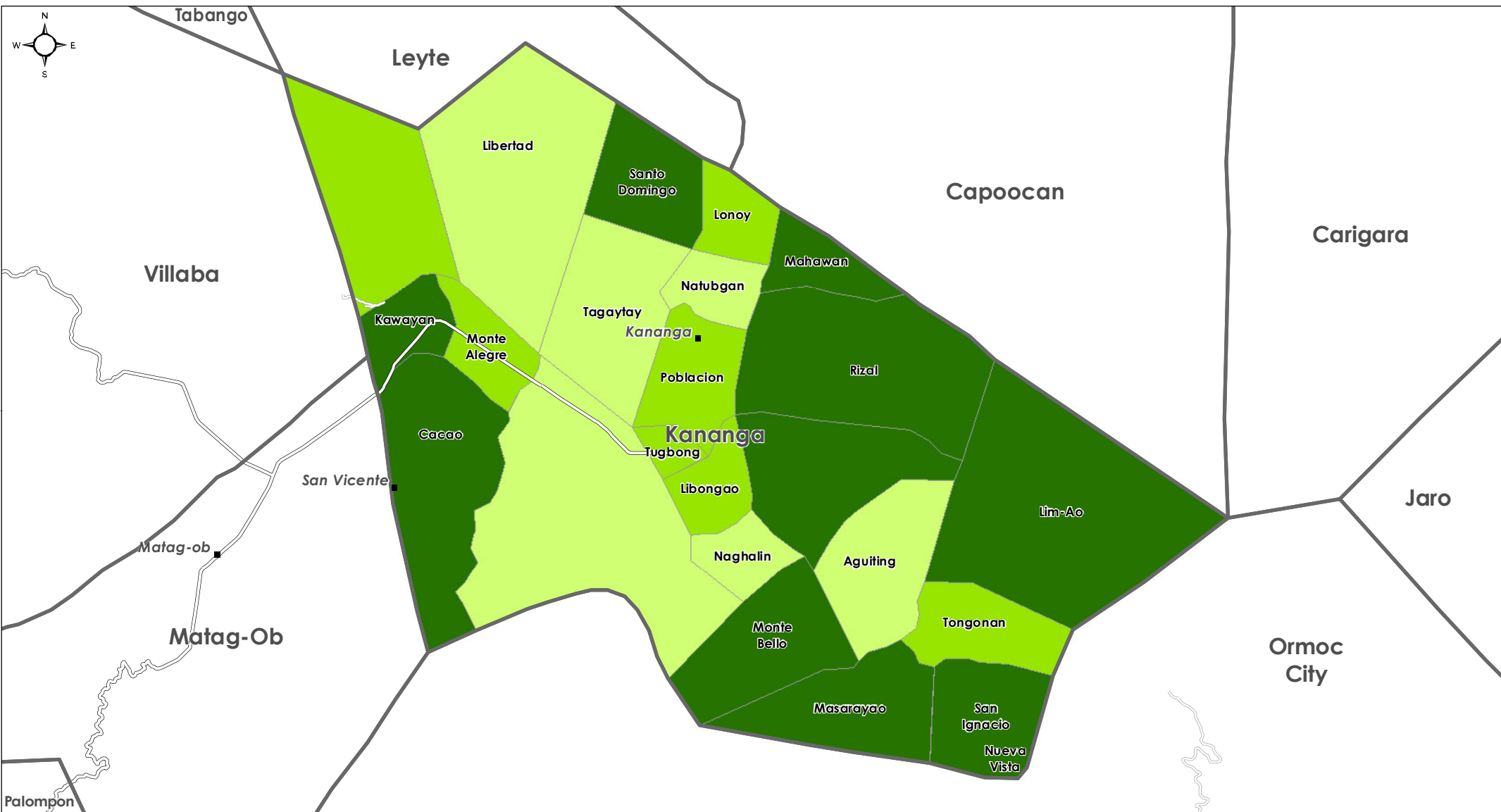
% of HHs within the barangay:  
- which currently have access to their own toilet which are not shared with other HHs. This figure also includes emergency toilets provided by WASH Partners during the WASH emergency response, or - which are sharing a toilet.



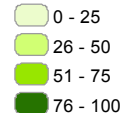
Data sources:  
WASH Assessment: REACH / WASH Cluster  
Administrative Boundaries: OCHA COD  
Cities and Roads: OSM  
File: PHL\_AccessToilet\_AllPhases\_20MAY2014\_A4  
Contact: reach.mapping@impact-initiatives.org

Note: Data, designations and boundaries contained on this map are not warranted to error-free and do not imply acceptance by the REACH partners, associated donors mentioned on this map.

All maps available at <http://philippines.humanitarianresponse.info/>



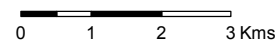
% HH with access to toilets



⬜ KI Did not Know

⬜ Municipalities

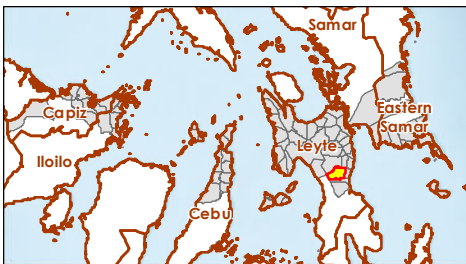
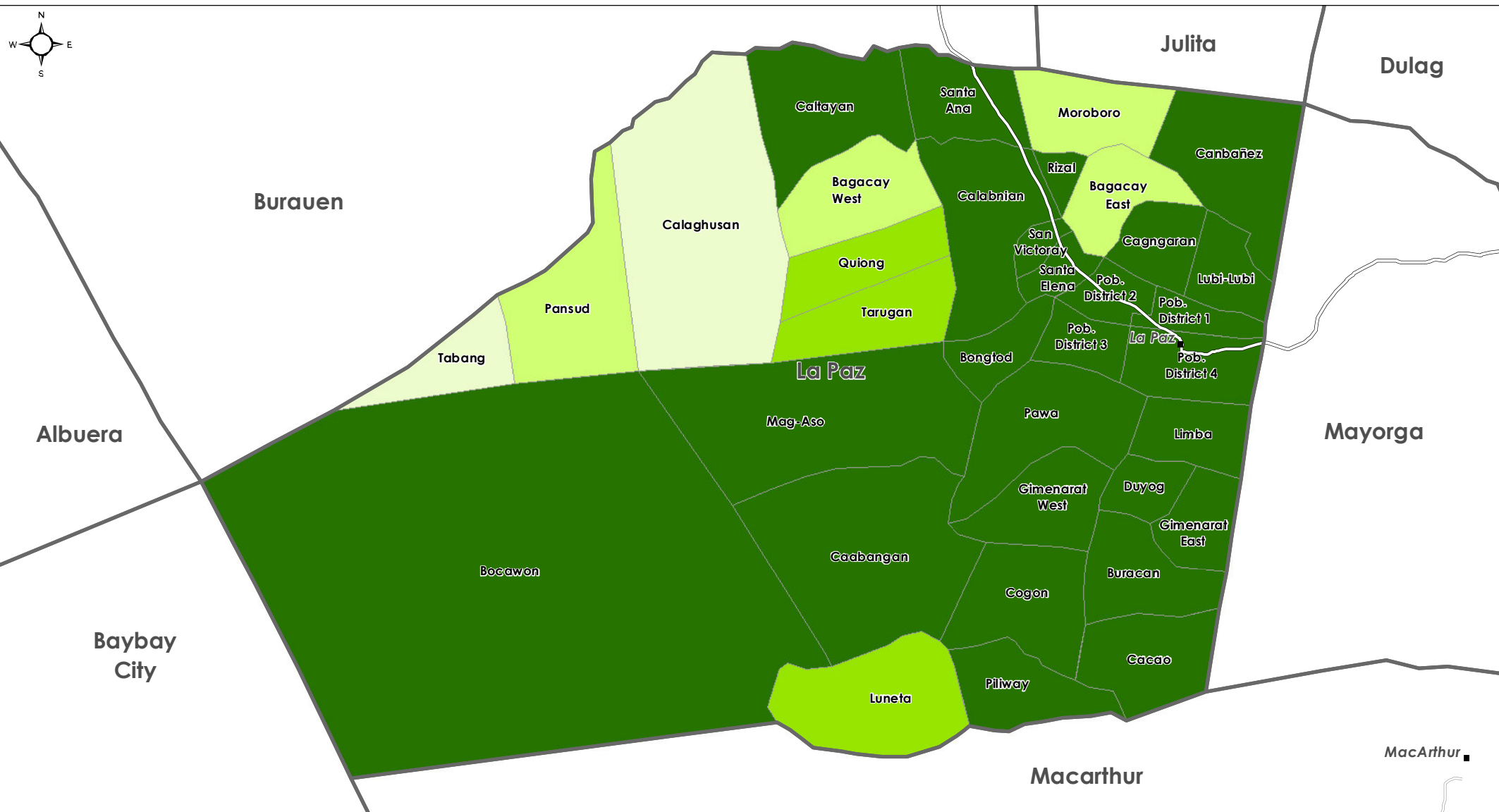
% of HHs within the barangay:  
- which currently have access to their own toilet which are not shared with other HHs. This figure also includes emergency toilets provided by WASH Partners during the WASH emergency response, or - which are sharing a toilet.



Data sources:  
WASH Assessment: REACH / WASH Cluster  
Administrative Boundaries: OCHA COD  
Cities and Roads: OSM  
File: PHL\_AccessToilet\_AllPhases\_20MAY2014\_A4  
Contact: reach.mapping@impact-initiatives.org

Note: Data, designations and boundaries contained on this map are not warranted to error-free and do not imply acceptance by the REACH partners, associated donors mentioned on this map.

All maps available at <http://philippines.humanitarianresponse.info/>



## % HH with access to toilets

- 0 - 25
- 26 - 50
- 51 - 75
- 76 - 100

⬜ KI Did not Know

⬜ Municipalities

% of HHs within the barangay:  
- which currently have access to their own toilet which are not shared with other HHs. This figure also includes emergency toilets provided by WASH Partners during the WASH emergency response, or - which are sharing a toilet.

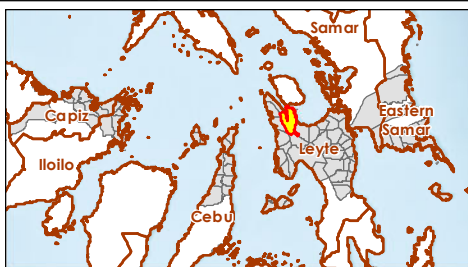
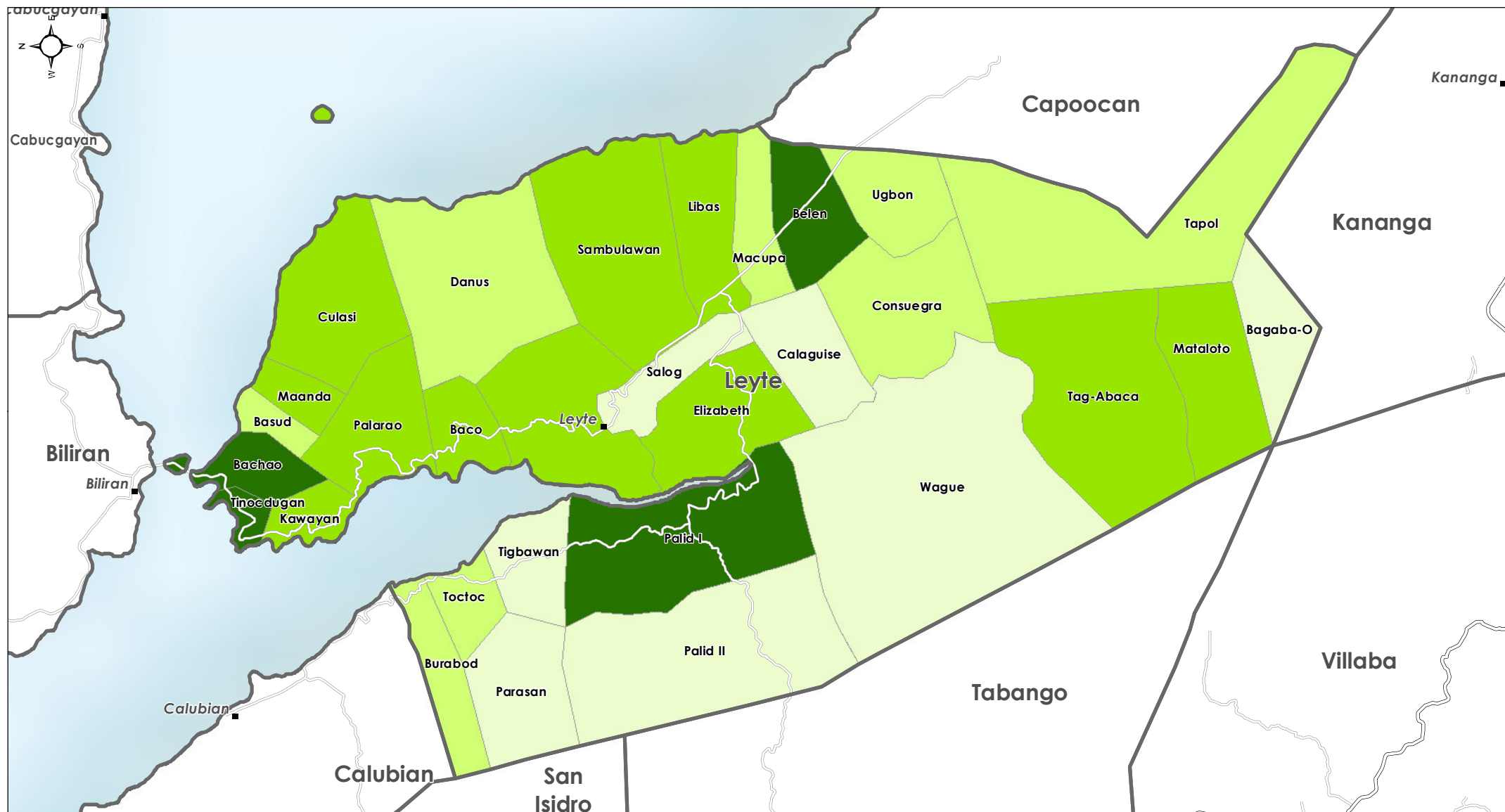
0 0.85 1.7 2.55 Kms

Data sources:  
WASH Assessment: REACH / WASH Cluster  
Administrative Boundaries: OCHA COD  
Cities and Roads: OSM  
File: PHL\_AccessToilet\_AllPhases\_20MAY2014\_A4  
Contact: reach.mapping@impact-initiatives.org

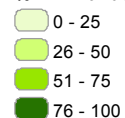
Note: Data, designations and boundaries contained on this map are not warranted to error-free and do not imply acceptance by the REACH partners, associated donors mentioned on this map.

All maps available at <http://philippines.humanitarianresponse.info/>





% HH with access to toilets



⬜ KI Did not Know

⬜ Municipalities

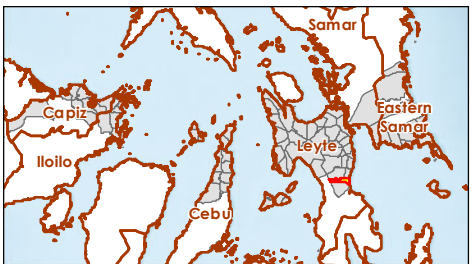
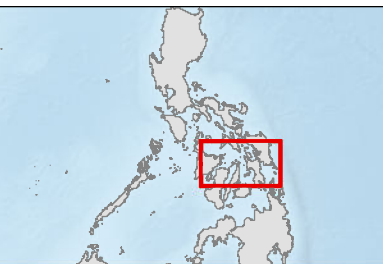
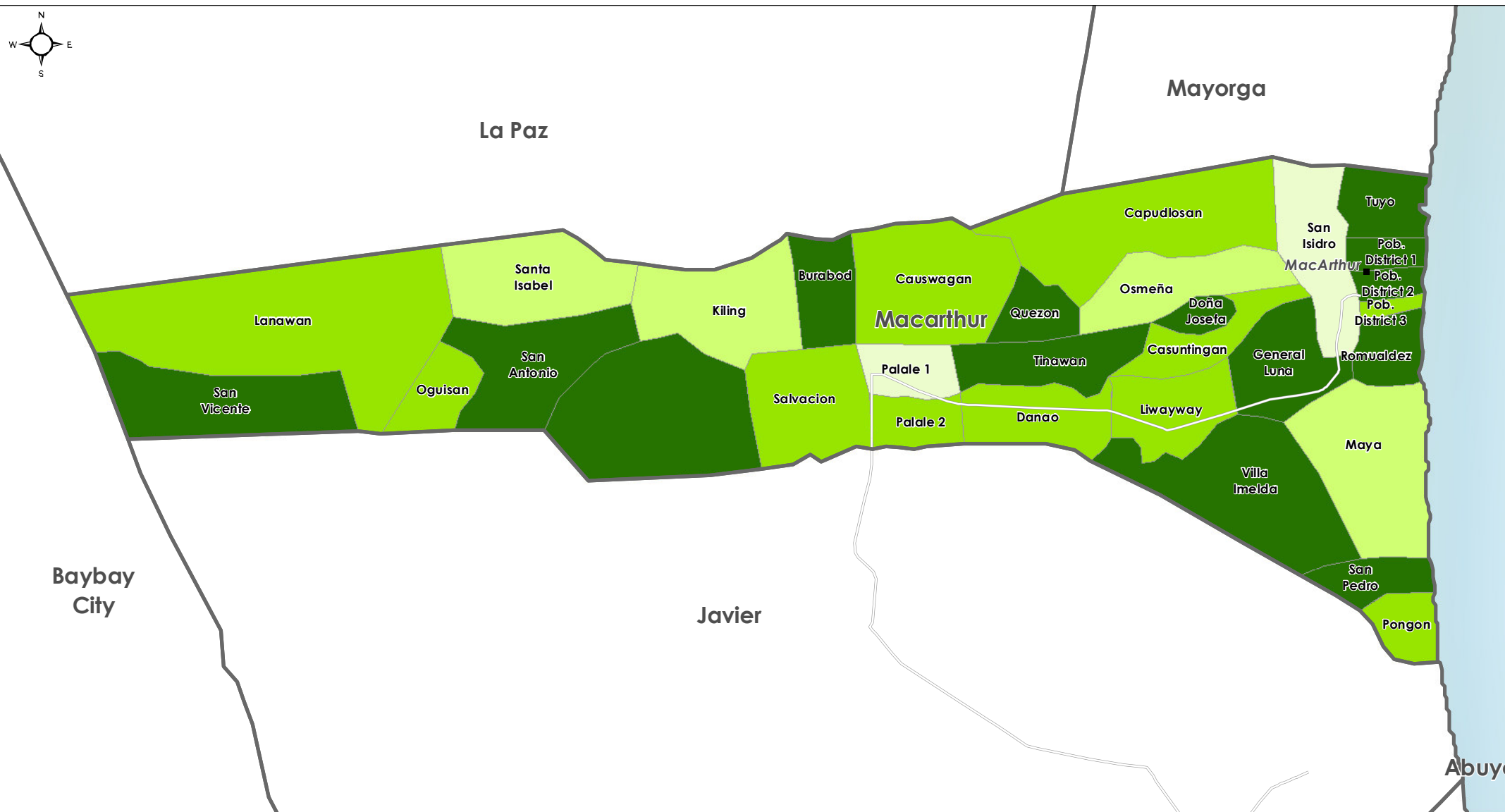
% of HHs within the barangay:  
- which currently have access to their own toilet which are not shared with other HHs. This figure also includes emergency toilets provided by WASH Partners during the WASH emergency response, or - which are sharing a toilet.

0 1 2 3 Kms

Data sources:  
WASH Assessment: REACH / WASH Cluster  
Administrative Boundaries: OCHA COD  
Cities and Roads: OSM  
File: PHL\_AccessToilet\_AllPhases\_20MAY2014\_A4  
Contact: reach.mapping@impact-initiatives.org

Note: Data, designations and boundaries contained on this map are not warranted to error-free and do not imply acceptance by the REACH partners, associated donors mentioned on this map.

All maps available at <http://philippines.humanitarianresponse.info/>



**% HH with access to toilets**

- 0 - 25
- 26 - 50
- 51 - 75
- 76 - 100

⬜ KI Did not Know

⬜ Municipalities

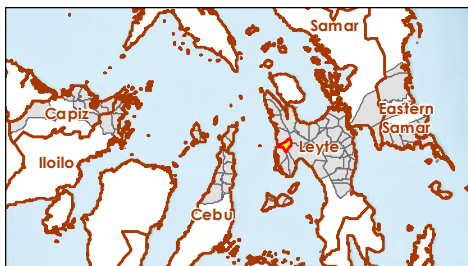
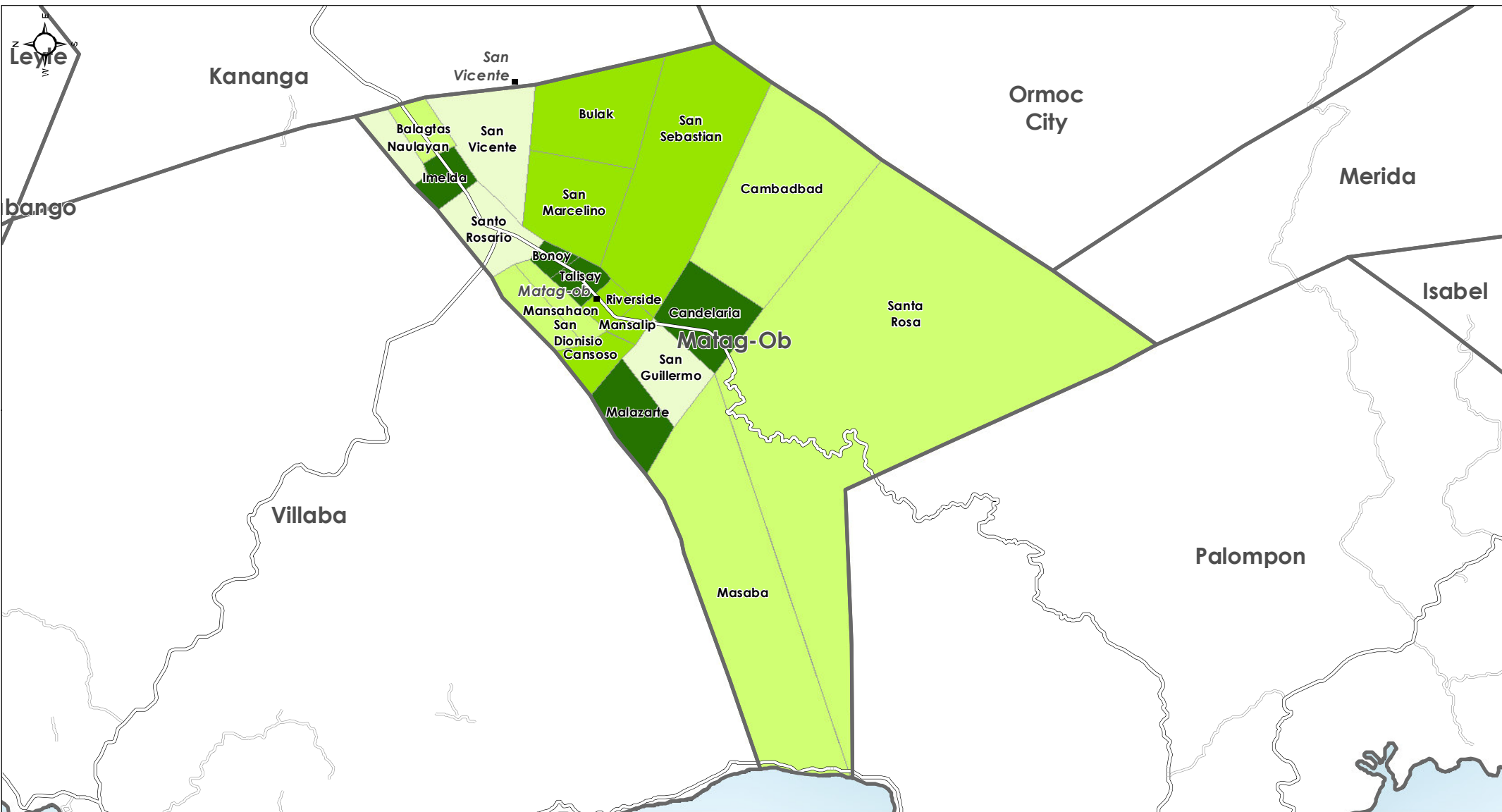
**% of HHs within the barangay:**  
- which currently have access to their own toilet which are not shared with other HHs. This figure also includes emergency toilets provided by WASH Partners during the WASH emergency response, or - which are sharing a toilet.



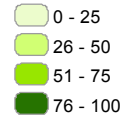
**Data sources:**  
WASH Assessment: REACH / WASH Cluster  
Administrative Boundaries: OCHA COD  
Cities and Roads: OSM  
File: PHL\_AccessToilet\_AllPhases\_20MAY2014\_A4  
Contact: reach.mapping@impact-initiatives.org

*Note: Data, designations and boundaries contained on this map are not warranted to error-free and do not imply acceptance by the REACH partners, associated donors mentioned on this map.*

All maps available at <http://philippines.humanitarianresponse.info/>



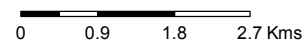
**% HH with access to toilets**



⬜ KI Did not Know

⬜ Municipalities

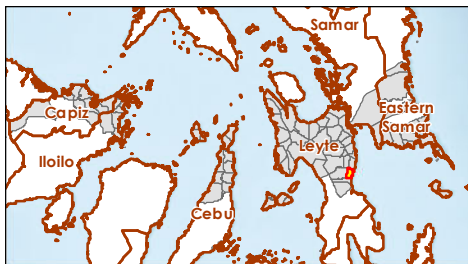
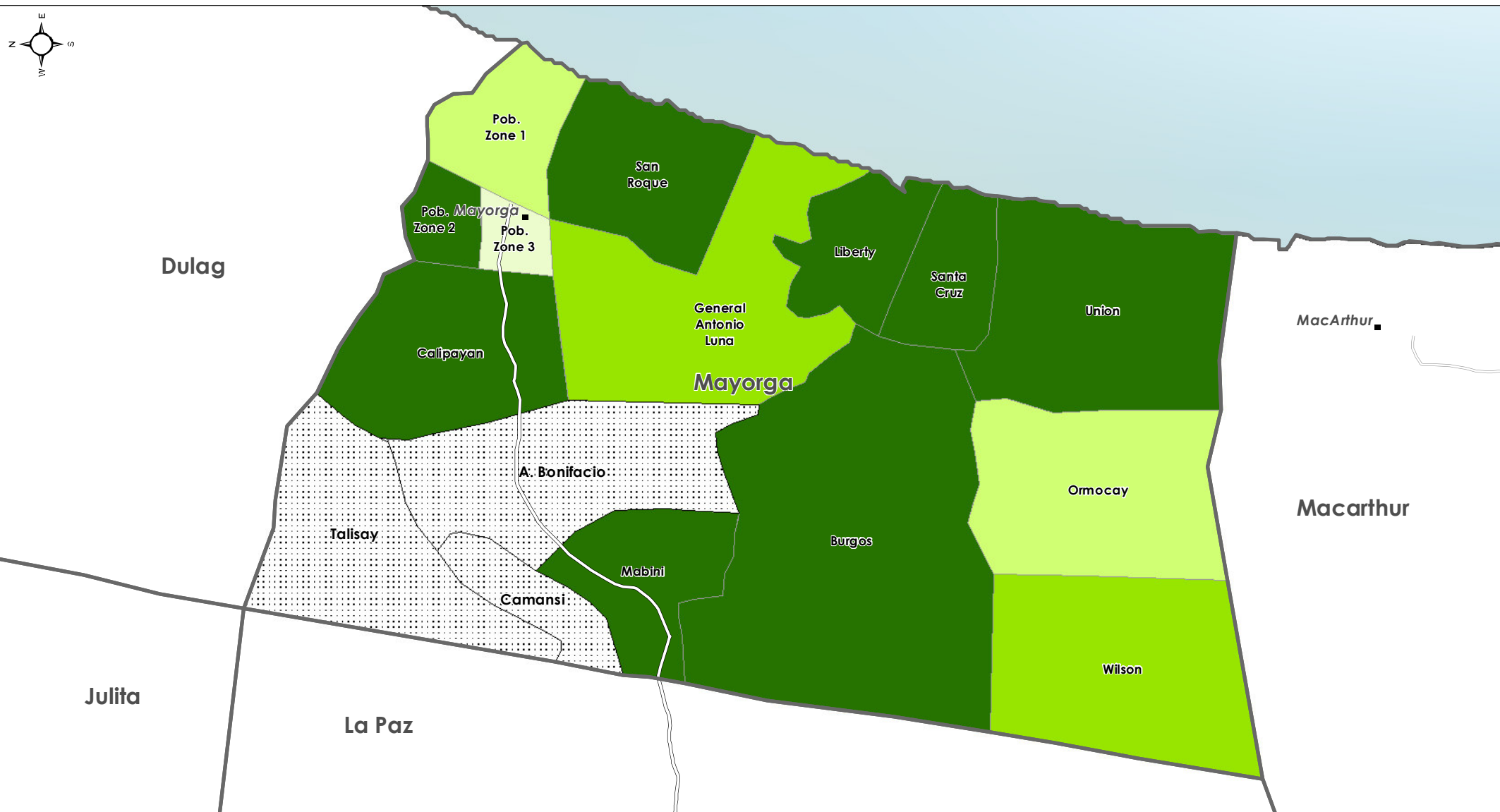
**% of HHs within the barangay:**  
- which currently have access to their own toilet which are not shared with other HHs. This figure also includes emergency toilets provided by WASH Partners during the WASH emergency response, or - which are sharing a toilet.



**Data sources:**  
WASH Assessment: REACH / WASH Cluster  
Administrative Boundaries: OCHA COD  
Cities and Roads: OSM  
File: PHL\_AccessToilet\_AllPhases\_20MAY2014\_A4  
Contact: reach.mapping@impact-initiatives.org

**Note:** Data, designations and boundaries contained on this map are not warranted to error-free and do not imply acceptance by the REACH partners, associated donors mentioned on this map.

All maps available at <http://philippines.humanitarianresponse.info/>



% HH with access to toilets

- 0 - 25
- 26 - 50
- 51 - 75
- 76 - 100

⬢ KI Did not Know

⬢ Municipalities

% of HHs within the barangay:  
- which currently have access to their own toilet which are not shared with other HHs. This figure also includes emergency toilets provided by WASH Partners during the WASH emergency response, or - which are sharing a toilet.

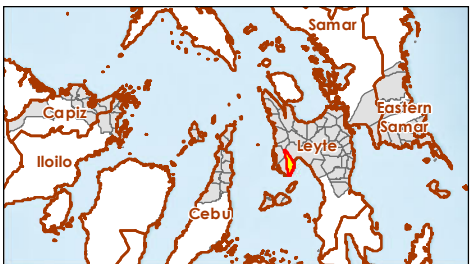
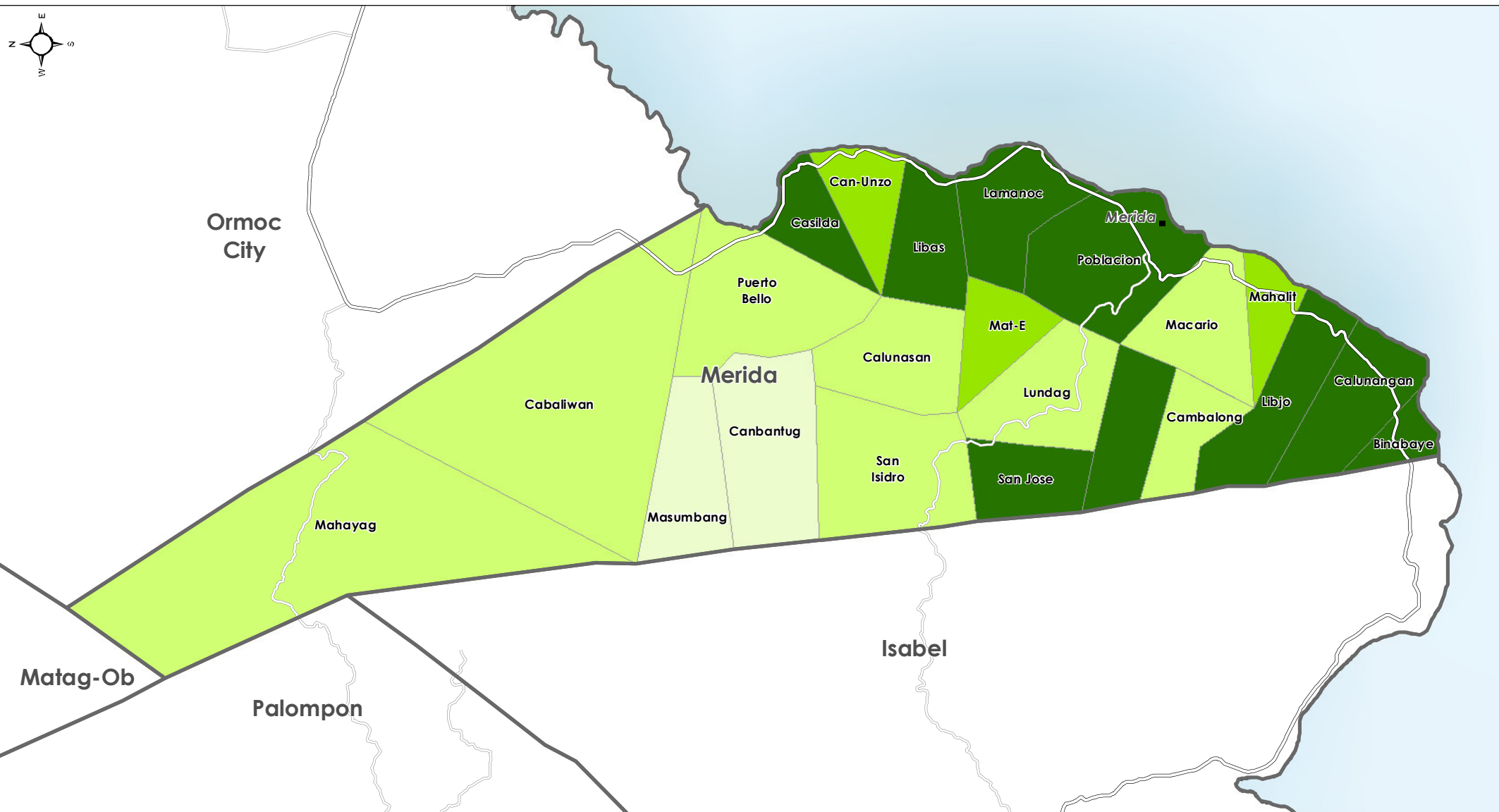
0 0.5 1 1.5 Kms

Data sources:  
WASH Assessment: REACH / WASH Cluster  
Administrative Boundaries: OCHA COD  
Cities and Roads: OSM  
File: PHL\_AccessToilet\_AllPhases\_20MAY2014\_A4  
Contact: reach.mapping@impact-initiatives.org

Note: Data, designations and boundaries contained on this map are not warranted to error-free and do not imply acceptance by the REACH partners, associated donors mentioned on this map.

All maps available at <http://philippines.humanitarianresponse.info/>





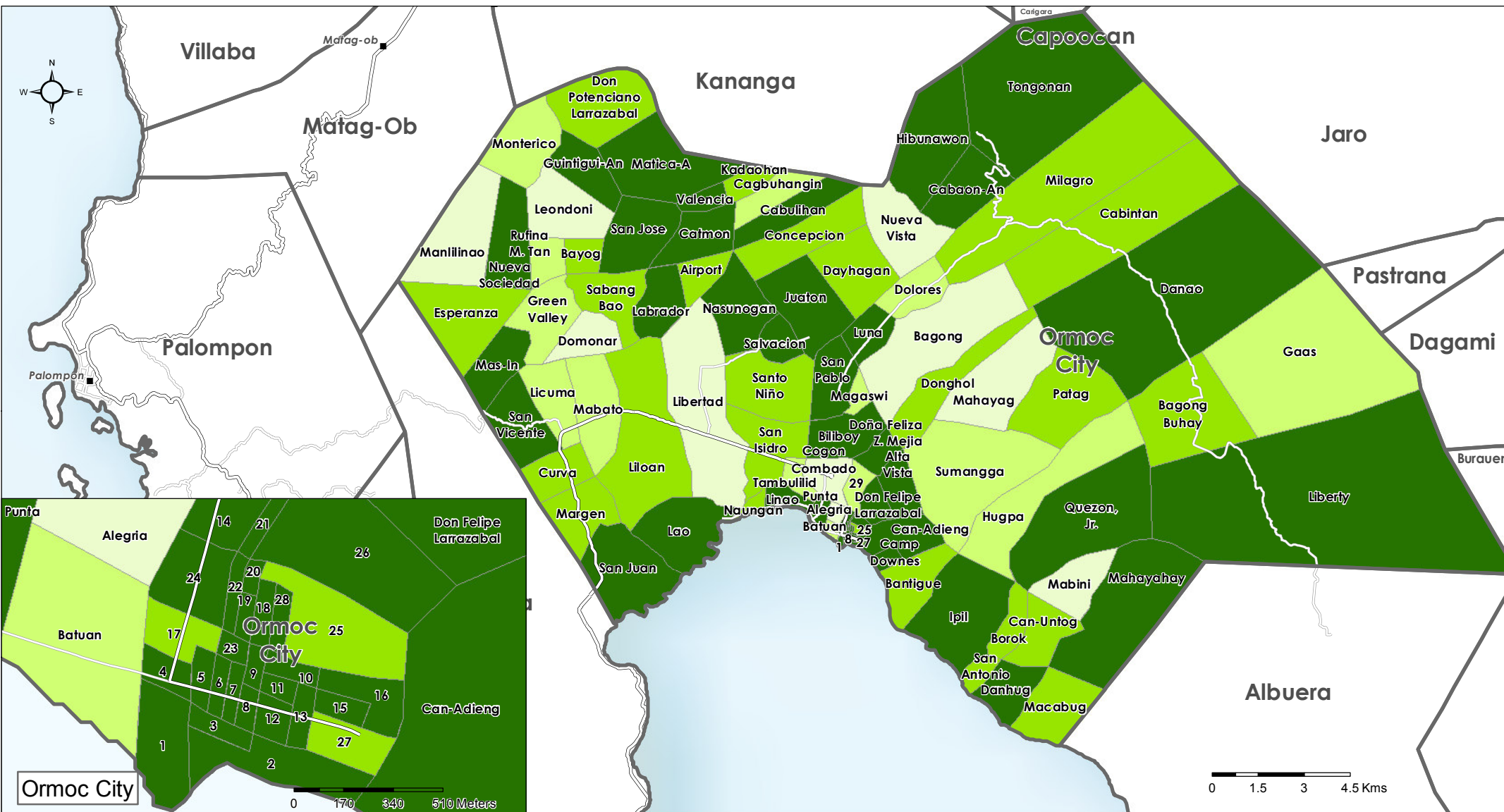
**% of HHs within the barangay:**  
- which currently have access to their own toilet which are not shared with other HHs. This figure also includes emergency toilets provided by WASH Partners during the WASH emergency response, or - which are sharing a toilet.



**Data sources:**  
WASH Assessment: REACH / WASH Cluster  
Administrative Boundaries: OCHA COD  
Cities and Roads: OSM  
File: PHL\_AccessToilet\_AllPhases\_20MAY2014\_A4  
Contact: reach.mapping@impact-initiatives.org

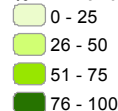
**Note:** Data, designations and boundaries contained on this map are not warranted to error-free and do not imply acceptance by the REACH partners, associated donors mentioned on this map.

All maps available at <http://philippines.humanitarianresponse.info/>



0 1.5 3 4.5 Kms

% HH with access to toilets



KI Did not Know

Municipalities

% of HHs within the barangay:  
- which currently have access to their own toilet which are not shared with other HHs. This figure also includes emergency toilets provided by WASH Partners during the WASH emergency response, or - which are sharing a toilet.

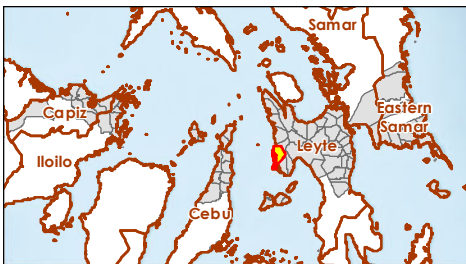
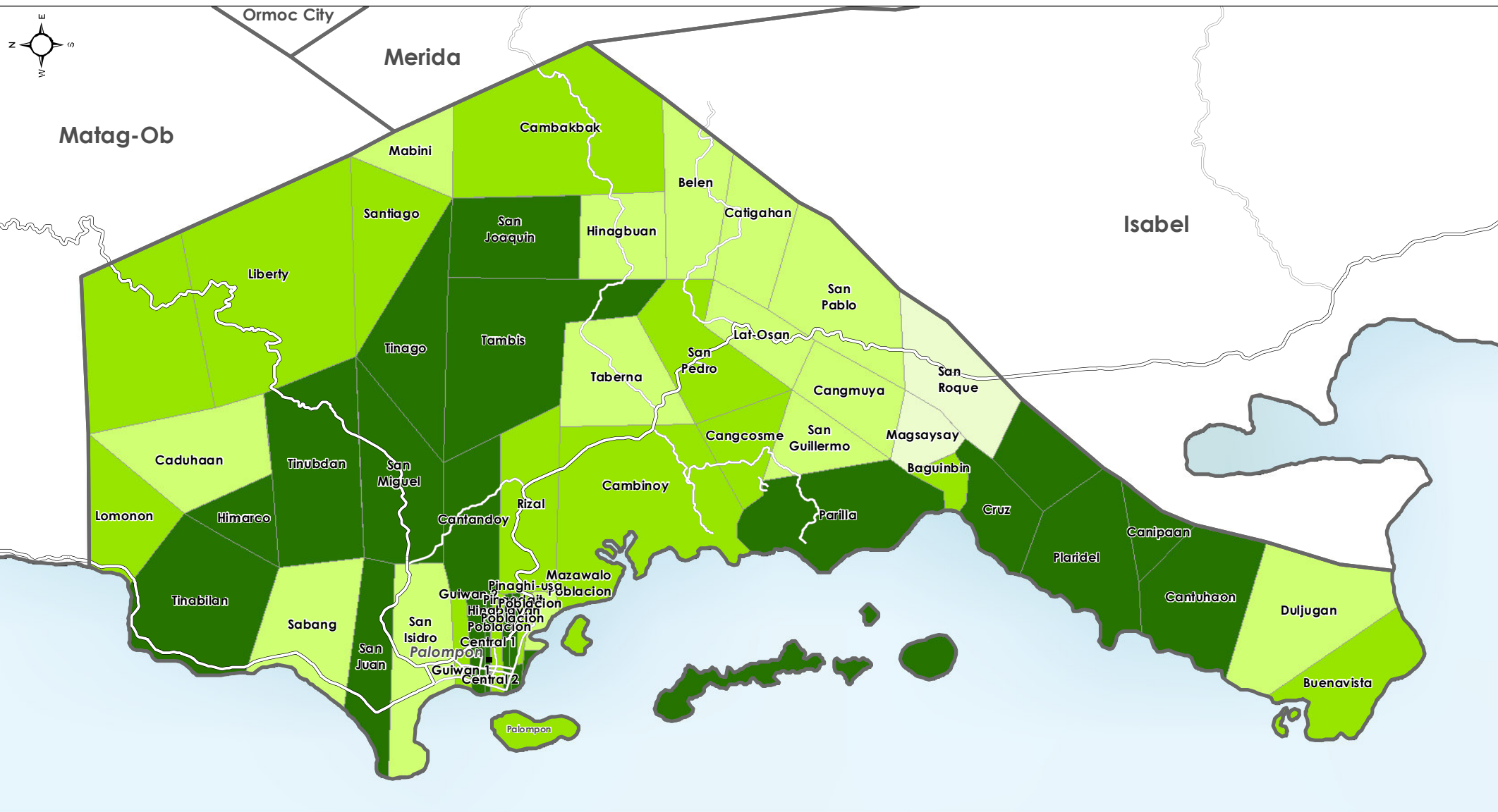
Data sources:  
WASH Assessment: REACH / WASH Cluster  
Administrative Boundaries: OCHA COD  
Cities and Roads: OSM  
File: PHL\_AccessToilet\_Ormoc\_20MAY2014\_A4  
Contact: reach.mapping@impact-initiatives.org

Note: Data, designations and boundaries contained on this map are not warranted to error-free and do not imply acceptance by the REACH partners, associated donors mentioned on this map.

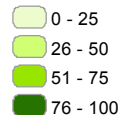
All maps available at <http://philippines.humanitarianresponse.info/>







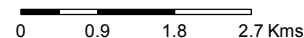
**% HH with access to toilets**



⋯ KI Did not Know

⊞ Municipalities

**% of HHs within the barangay:**  
- which currently have access to their own toilet which are not shared with other HHs. This figure also includes emergency toilets provided by WASH Partners during the WASH emergency response, or - which are sharing a toilet.

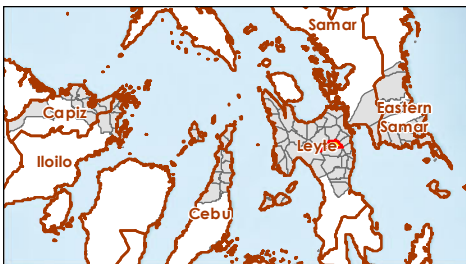
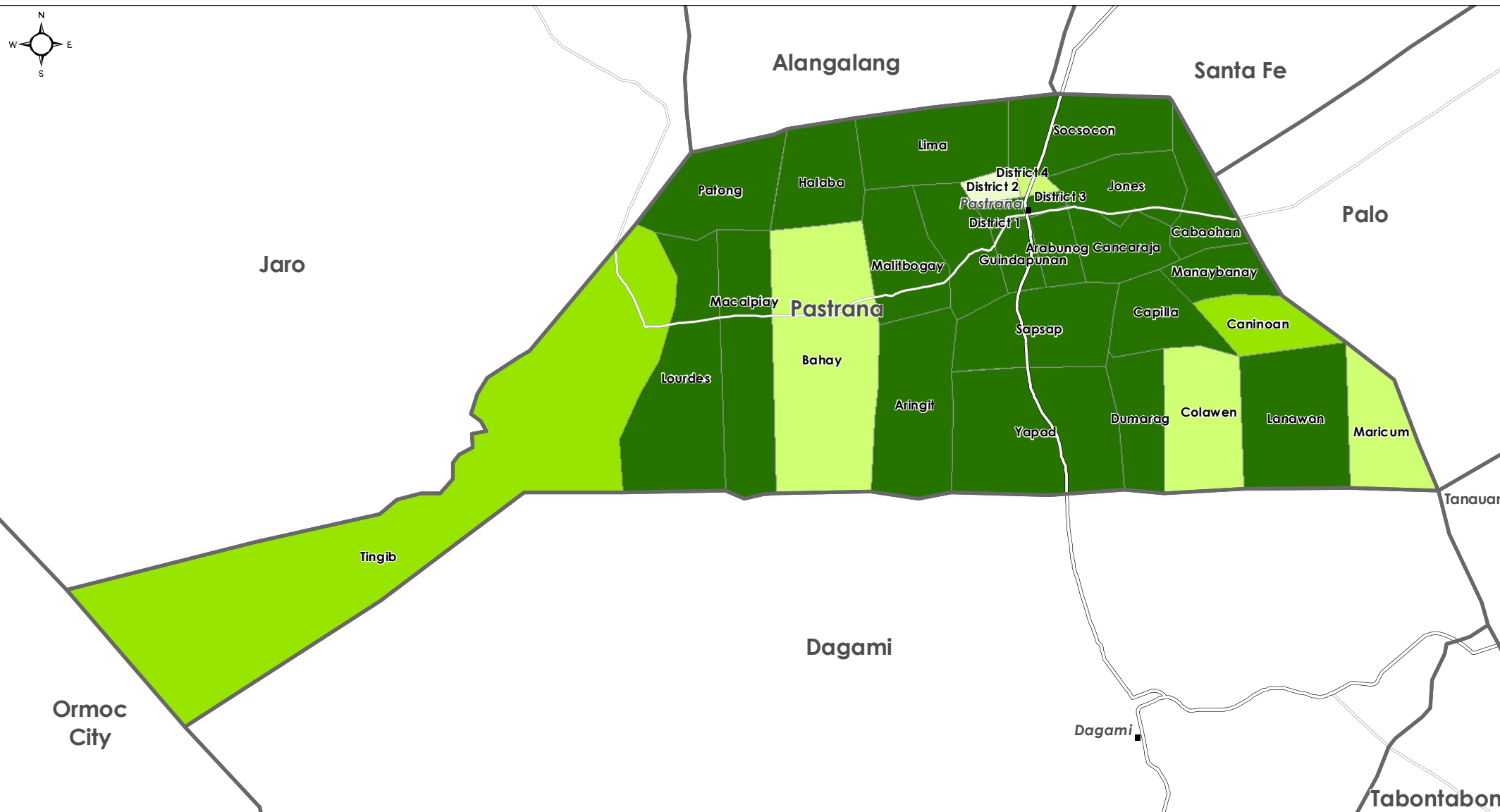


**Data sources:**  
WASH Assessment: REACH / WASH Cluster  
Administrative Boundaries: OCHA COD  
Cities and Roads: OSM  
File: PHL\_AccessToilet\_AllPhases\_20MAY2014\_A4  
Contact: reach.mapping@impact-initiatives.org

**Note:** Data, designations and boundaries contained on this map are not warranted to error-free and do not imply acceptance by the REACH partners, associated donors mentioned on this map.

All maps available at <http://philippines.humanitarianresponse.info/>





% HH with access to toilets

- 0 - 25
- 26 - 50
- 51 - 75
- 76 - 100

KI Did not Know

Municipalities

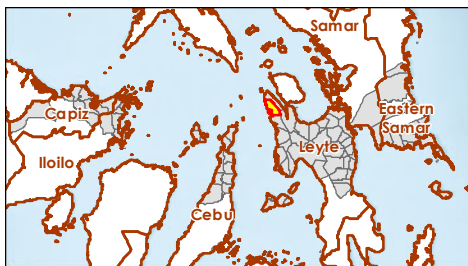
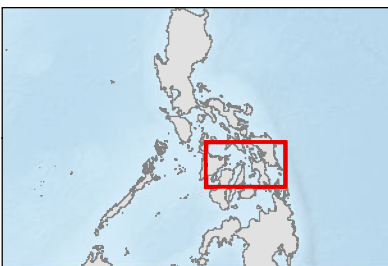
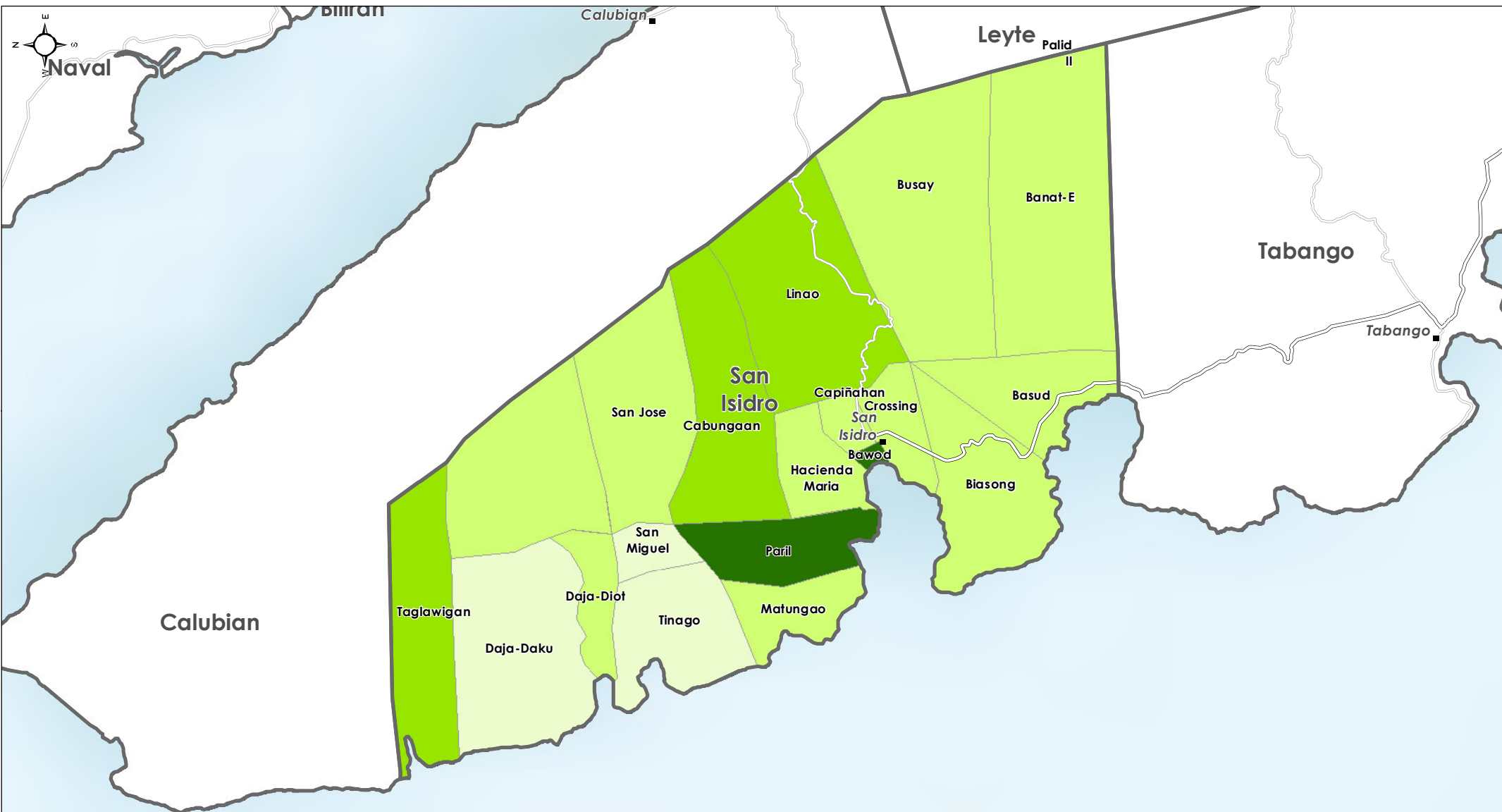
% of HHs within the barangay:  
- which currently have access to their own toilet which are not shared with other HHs. This figure also includes emergency toilets provided by WASH Partners during the WASH emergency response, or - which are sharing a toilet.

0 0.85 1.7 2.55 Kms

Data sources:  
WASH Assessment: REACH / WASH Cluster  
Administrative Boundaries: OCHA COD  
Cities and Roads: OSM  
File: PHL\_AccessToilet\_AllPhases\_20MAY2014\_A4  
Contact: reach.mapping@impact-initiatives.org

Note: Data, designations and boundaries contained on this map are not warranted to error-free and do not imply acceptance by the REACH partners, associated donors mentioned on this map.

All maps available at <http://philippines.humanitarianresponse.info/>



## % HH with access to toilets

- 0 - 25
- 26 - 50
- 51 - 75
- 76 - 100

⬜ KI Did not Know

⬜ Municipalities

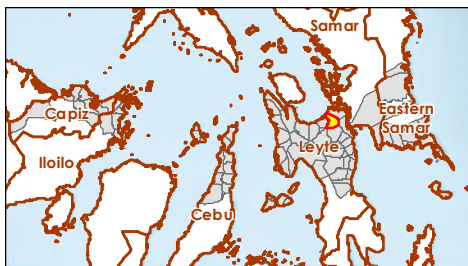
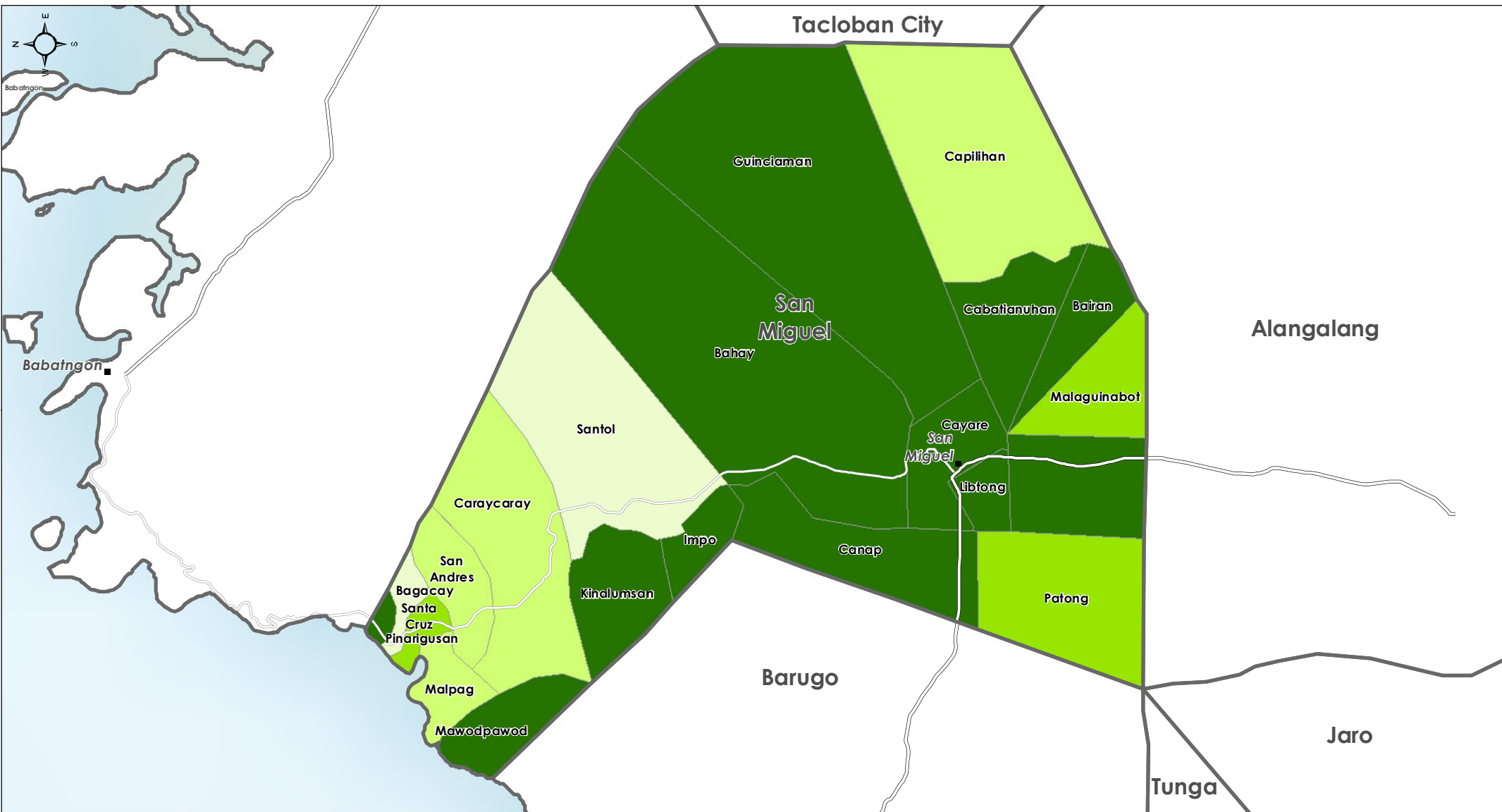
% of HHs within the barangay:  
- which currently have access to their own toilet which are not shared with other HHs. This figure also includes emergency toilets provided by WASH Partners during the WASH emergency response, or - which are sharing a toilet.

0 1 2 3 Kms

Data sources:  
WASH Assessment: REACH / WASH Cluster  
Administrative Boundaries: OCHA COD  
Cities and Roads: OSM  
File: PHL\_AccessToilet\_AllPhases\_20MAY2014\_A4  
Contact: reach.mapping@impact-initiatives.org

Note: Data, designations and boundaries contained on this map are not warranted to error-free and do not imply acceptance by the REACH partners, associated donors mentioned on this map.

All maps available at <http://philippines.humanitarianresponse.info/>



% HH with access to toilets

- 0 - 25
- 26 - 50
- 51 - 75
- 76 - 100

⬜ KI Did not Know

⬜ Municipalities

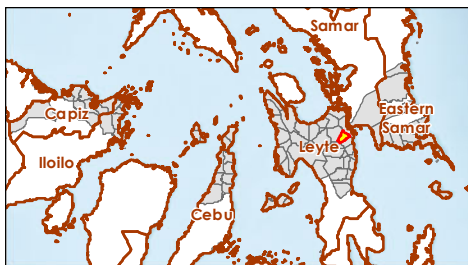
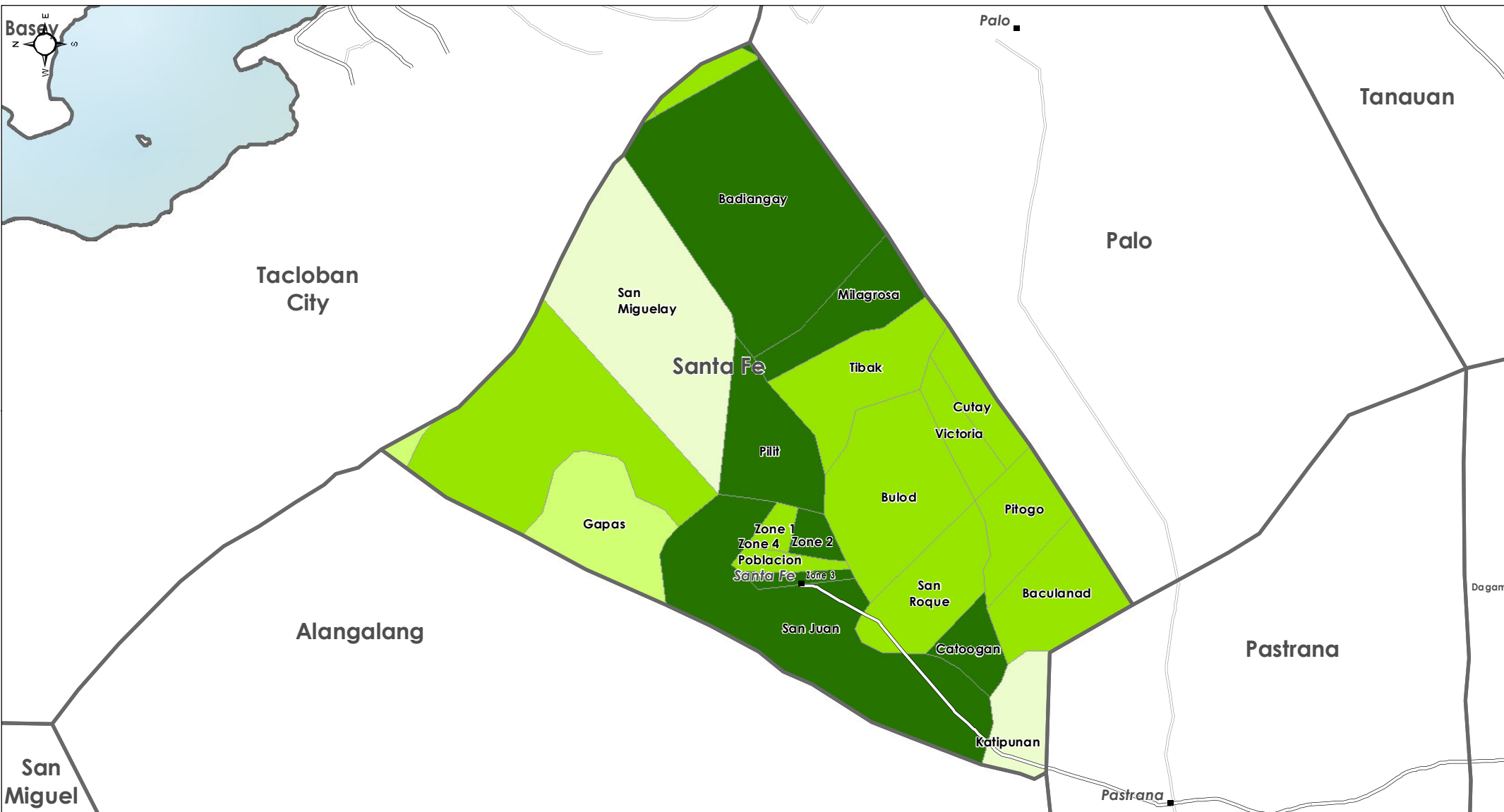
% of HHs within the barangay:  
- which currently have access to their own toilet which are not shared with other HHs. This figure also includes emergency toilets provided by WASH Partners during the WASH emergency response, or - which are sharing a toilet.

0 1 2 3 Kms

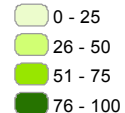
Data sources:  
WASH Assessment: REACH / WASH Cluster  
Administrative Boundaries: OCHA COD  
Cities and Roads: OSM  
File: PHL\_AccessToilet\_AllPhases\_20MAY2014\_A4  
Contact: reach.mapping@impact-initiatives.org

Note: Data, designations and boundaries contained on this map are not warranted to error-free and do not imply acceptance by the REACH partners, associated donors mentioned on this map.

All maps available at <http://philippines.humanitarianresponse.info/>



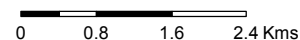
% HH with access to toilets



⬜ KI Did not Know

⬜ Municipalities

% of HHs within the barangay:  
- which currently have access to their own toilet which are not shared with other HHs. This figure also includes emergency toilets provided by WASH Partners during the WASH emergency response, or - which are sharing a toilet.

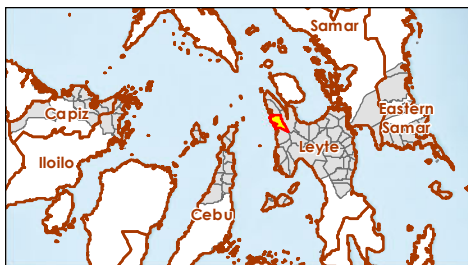
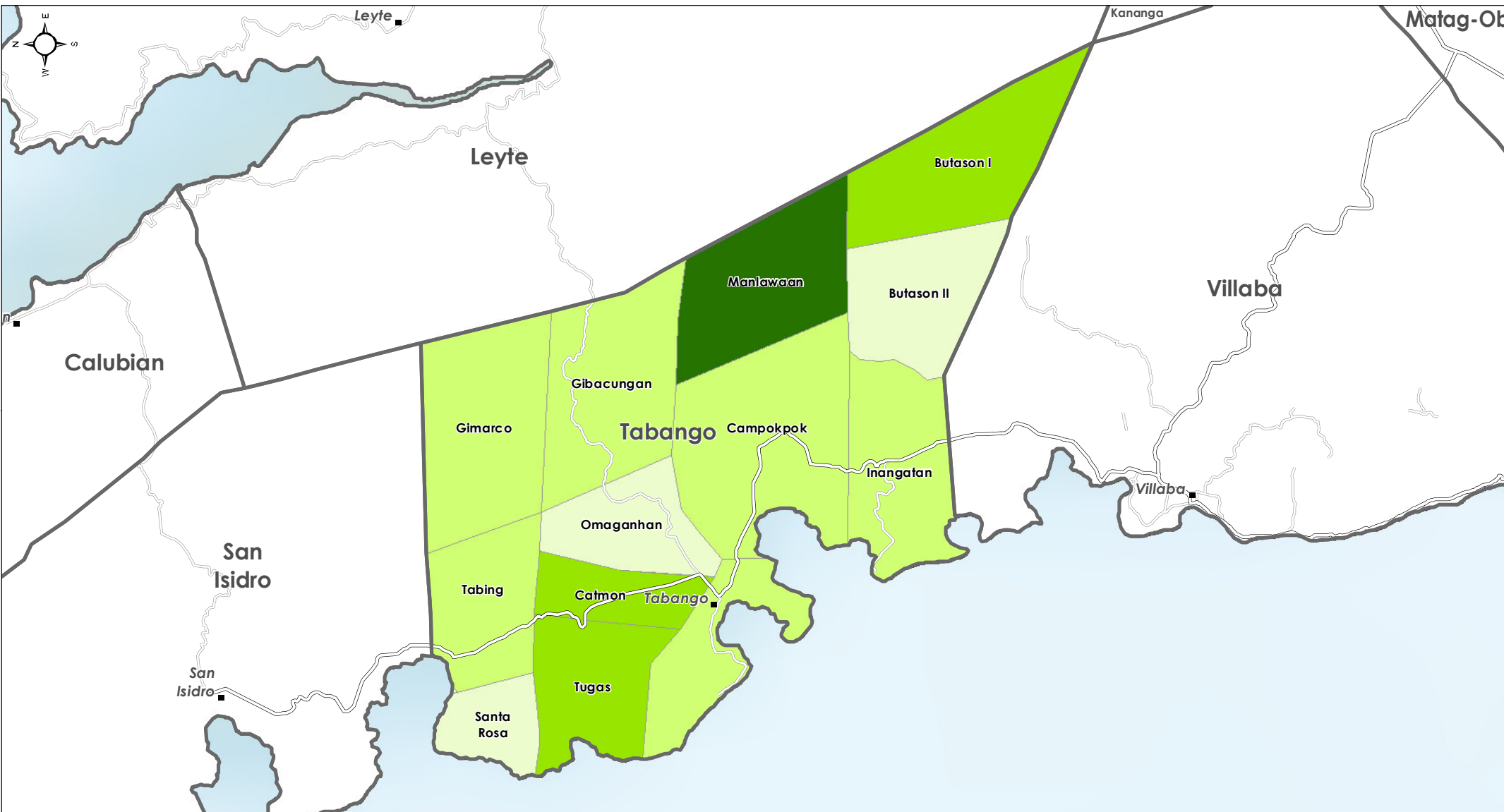


Data sources:  
WASH Assessment: REACH / WASH Cluster  
Administrative Boundaries: OCHA COD  
Cities and Roads: OSM  
File: PHL\_AccessToilet\_AllPhases\_20MAY2014\_A4  
Contact: reach.mapping@impact-initiatives.org

Note: Data, designations and boundaries contained on this map are not warranted to error-free and do not imply acceptance by the REACH partners, associated donors mentioned on this map.

All maps available at <http://philippines.humanitarianresponse.info/>





## % HH with access to toilets

- 0 - 25
- 26 - 50
- 51 - 75
- 76 - 100

⬜ KI Did not Know

⬜ Municipalities

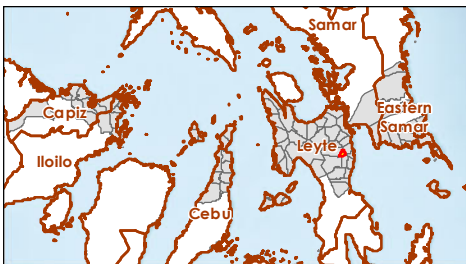
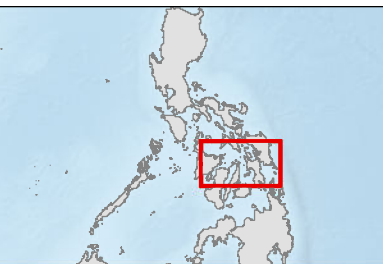
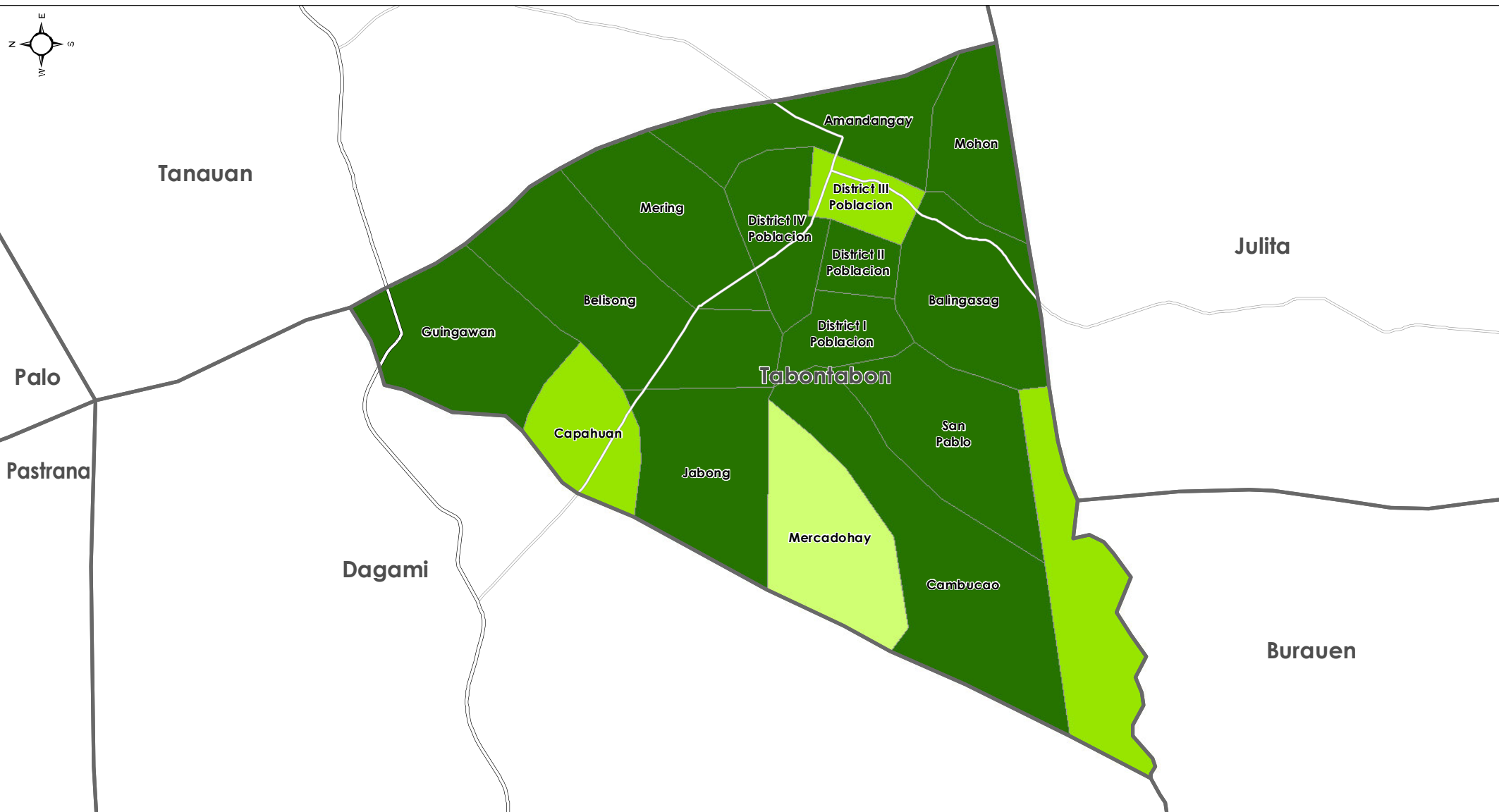
% of HHs within the barangay:  
- which currently have access to their own toilet which are not shared with other HHs. This figure also includes emergency toilets provided by WASH Partners during the WASH emergency response, or - which are sharing a toilet.

0 1 2 3 Kms

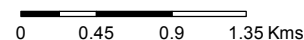
Data sources:  
WASH Assessment: REACH / WASH Cluster  
Administrative Boundaries: OCHA COD  
Cities and Roads: OSM  
File: PHL\_AccessToilet\_AllPhases\_20MAY2014\_A4  
Contact: reach.mapping@impact-initiatives.org

Note: Data, designations and boundaries contained on this map are not warranted to error-free and do not imply acceptance by the REACH partners, associated donors mentioned on this map.

All maps available at <http://philippines.humanitarianresponse.info/>



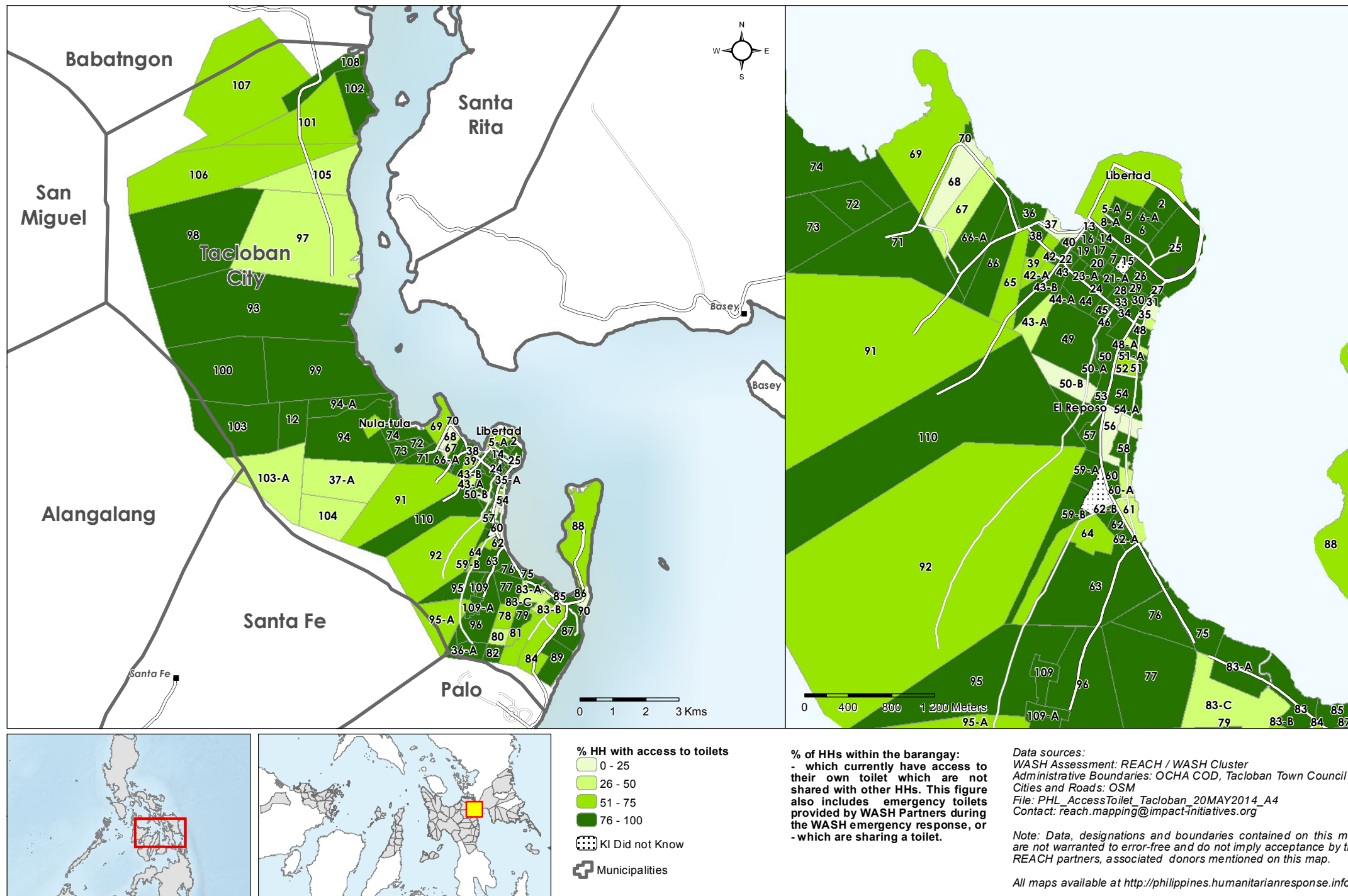
**% of HHs within the barangay:**  
- which currently have access to their own toilet which are not shared with other HHs. This figure also includes emergency toilets provided by WASH Partners during the WASH emergency response, or - which are sharing a toilet.



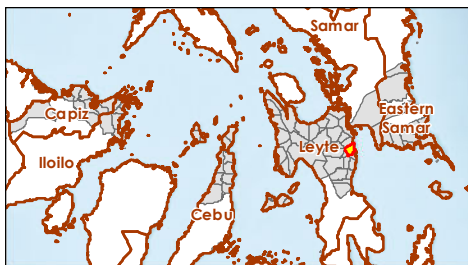
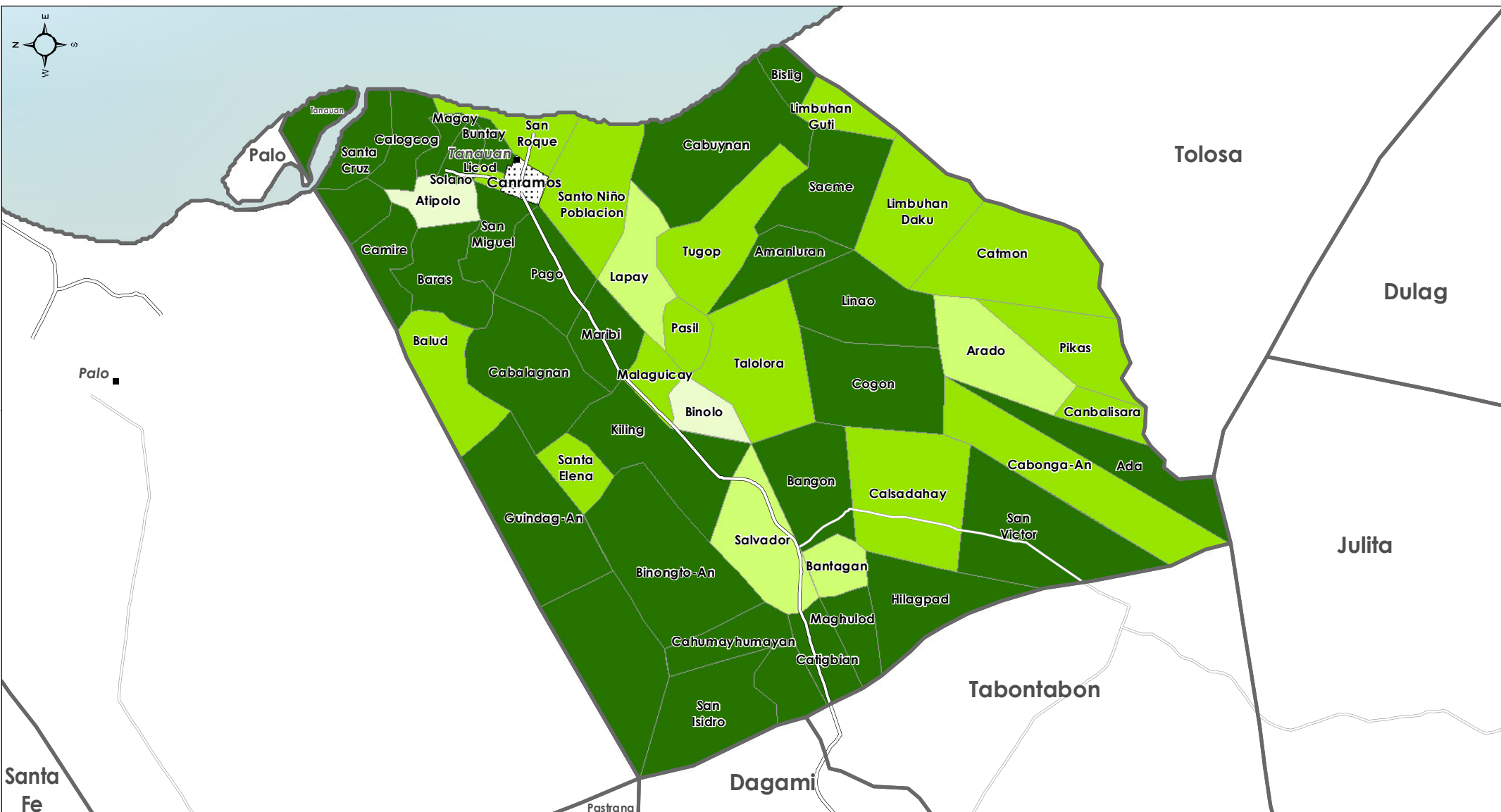
**Data sources:**  
WASH Assessment: REACH / WASH Cluster  
Administrative Boundaries: OCHA COD  
Cities and Roads: OSM  
File: PHL\_AccessToilet\_AllPhases\_20MAY2014\_A4  
Contact: reach.mapping@impact-initiatives.org

*Note: Data, designations and boundaries contained on this map are not warranted to error-free and do not imply acceptance by the REACH partners, associated donors mentioned on this map.*

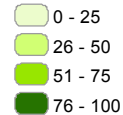
All maps available at <http://philippines.humanitarianresponse.info/>







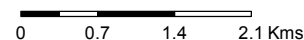
### % HH with access to toilets



⬢ KI Did not Know

⬢ Municipalities

**% of HHs within the barangay:**  
- which currently have access to their own toilet which are not shared with other HHs. This figure also includes emergency toilets provided by WASH Partners during the WASH emergency response, or - which are sharing a toilet.

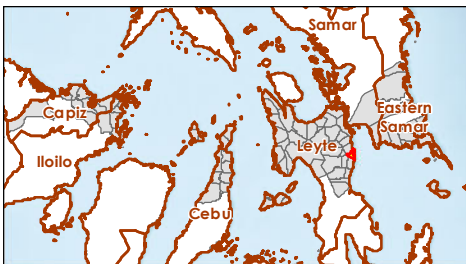
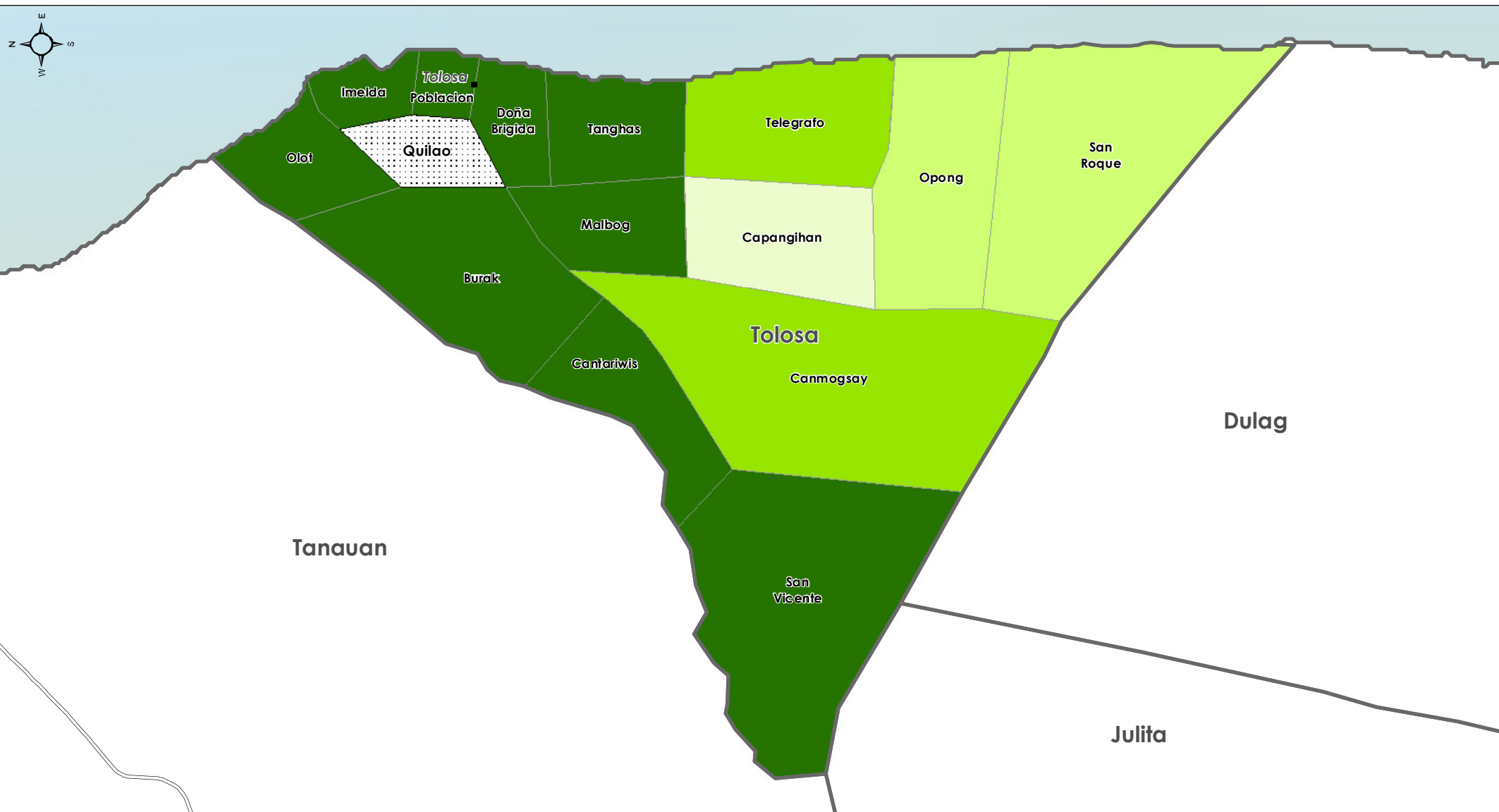


**Data sources:**  
WASH Assessment: REACH / WASH Cluster  
Administrative Boundaries: OCHA COD  
Cities and Roads: OSM  
File: PHL\_AccessToilet\_AllPhases\_20MAY2014\_A4  
Contact: reach.mapping@impact-initiatives.org

**Note:** Data, designations and boundaries contained on this map are not warranted to error-free and do not imply acceptance by the REACH partners, associated donors mentioned on this map.

All maps available at <http://philippines.humanitarianresponse.info/>





## % HH with access to toilets

- 0 - 25
- 26 - 50
- 51 - 75
- 76 - 100

⋯ KI Did not Know

⬢ Municipalities

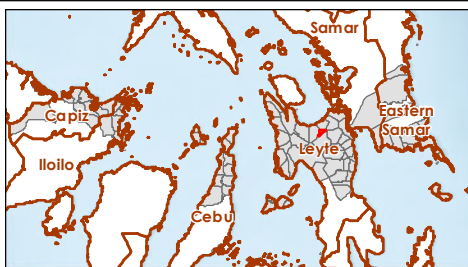
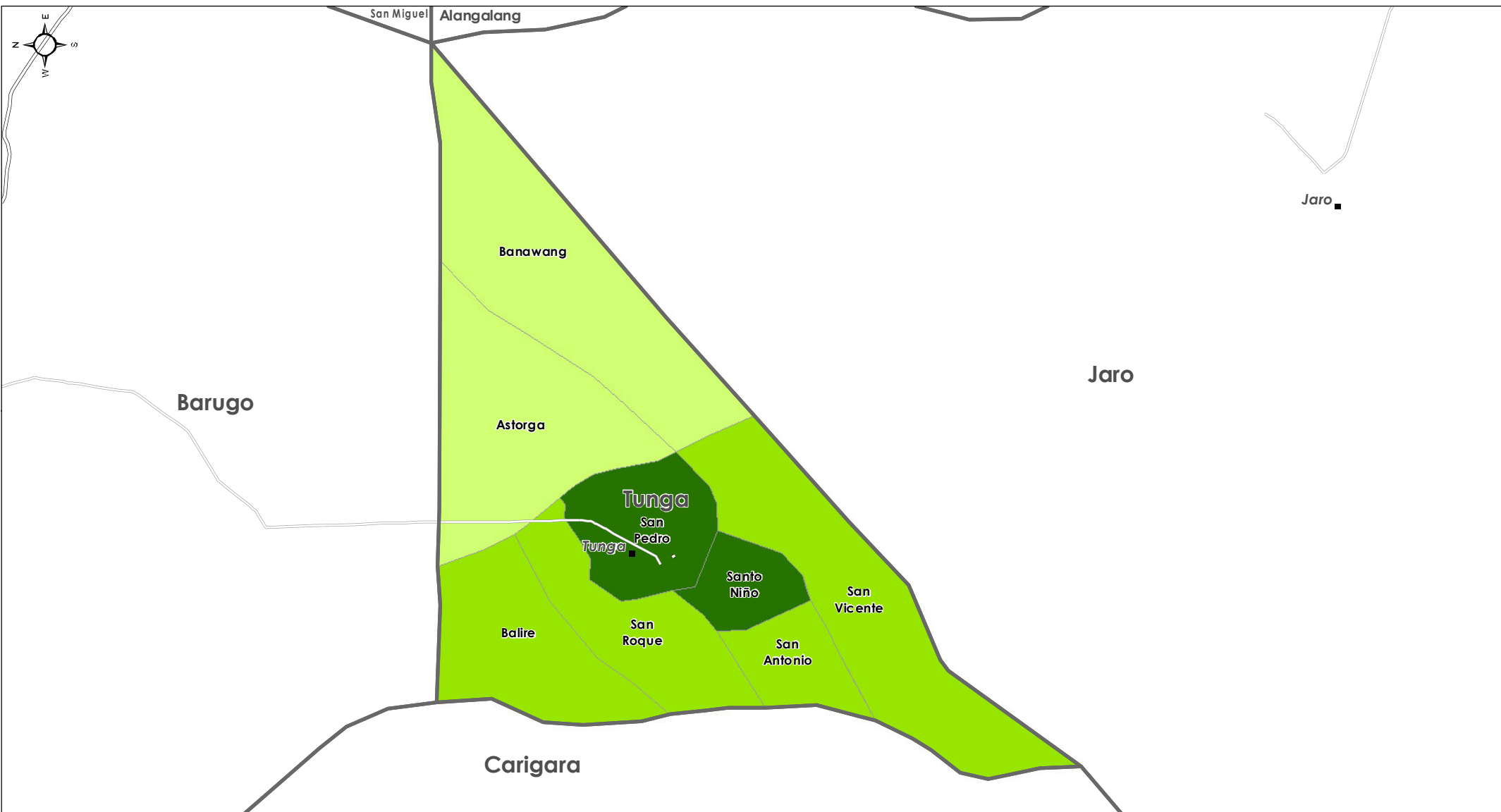
% of HHs within the barangay:  
- which currently have access to their own toilet which are not shared with other HHs. This figure also includes emergency toilets provided by WASH Partners during the WASH emergency response, or - which are sharing a toilet.

0 0.5 1 1.5 Kms

Data sources:  
WASH Assessment: REACH / WASH Cluster  
Administrative Boundaries: OCHA COD  
Cities and Roads: OSM  
File: PHL\_AccessToilet\_AllPhases\_20MAY2014\_A4  
Contact: reach.mapping@impact-initiatives.org

Note: Data, designations and boundaries contained on this map are not warranted to error-free and do not imply acceptance by the REACH partners, associated donors mentioned on this map.

All maps available at <http://philippines.humanitarianresponse.info/>



**% HH with access to toilets**

- 0 - 25
- 26 - 50
- 51 - 75
- 76 - 100

⋯ KI Did not Know

⊞ Municipalities

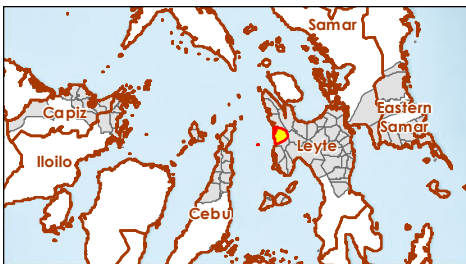
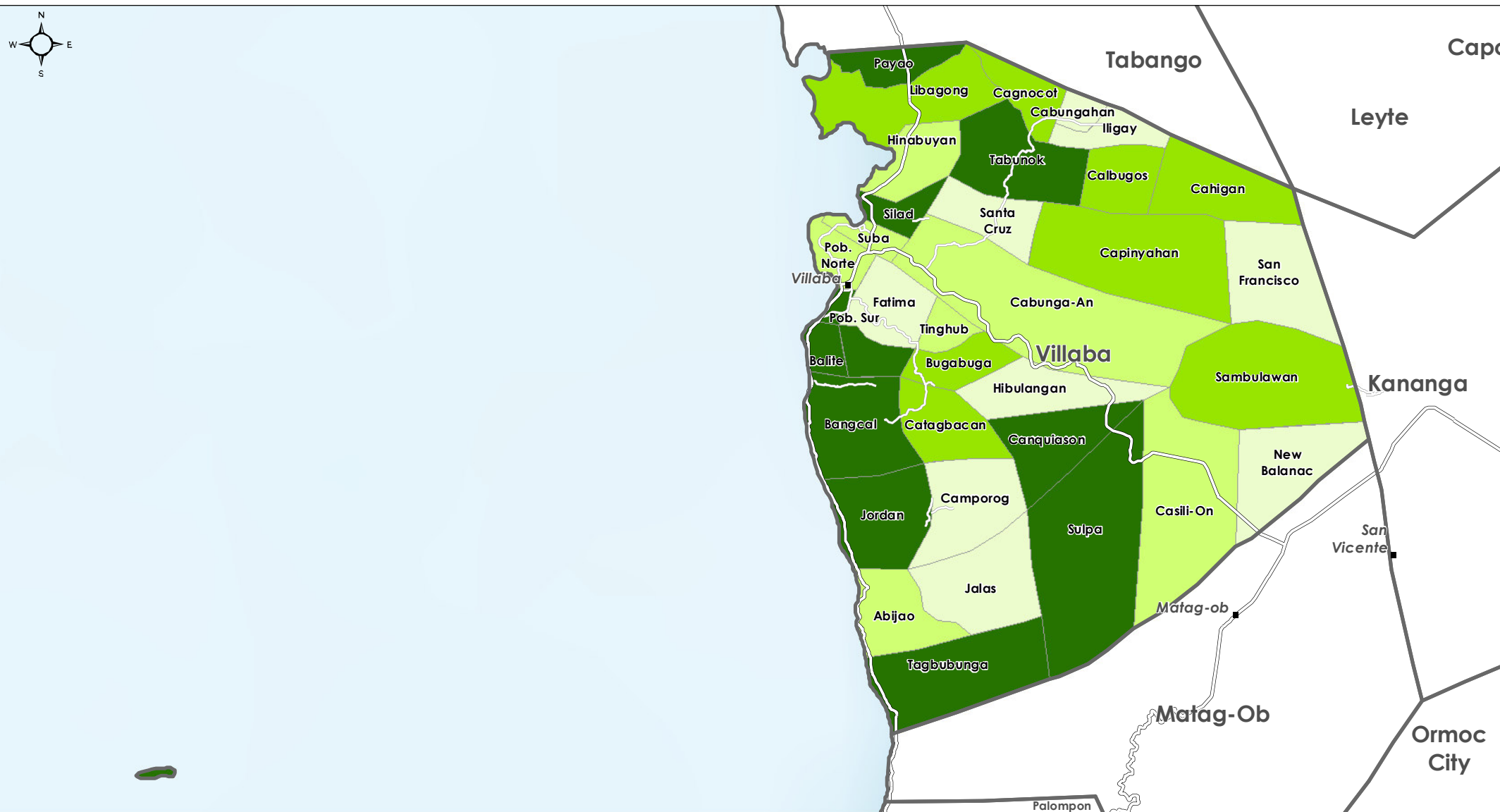
**% of HHs within the barangay:**  
- which currently have access to their own toilet which are not shared with other HHs. This figure also includes emergency toilets provided by WASH Partners during the WASH emergency response, or - which are sharing a toilet.

0 0.5 1 1.5 Kms

**Data sources:**  
WASH Assessment: REACH / WASH Cluster  
Administrative Boundaries: OCHA COD  
Cities and Roads: OSM  
File: PHL\_AccessToilet\_AllPhases\_20MAY2014\_A4  
Contact: reach.mapping@impact-initiatives.org

**Note:** Data, designations and boundaries contained on this map are not warranted to error-free and do not imply acceptance by the REACH partners, associated donors mentioned on this map.

All maps available at <http://philippines.humanitarianresponse.info/>



**% HH with access to toilets**

- 0 - 25
- 26 - 50
- 51 - 75
- 76 - 100

⬢ KI Did not Know

⬢ Municipalities

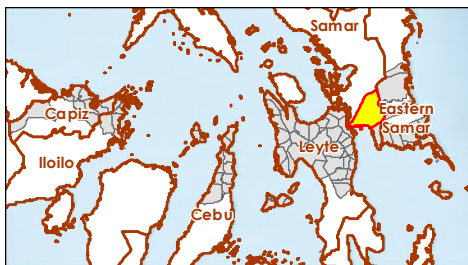
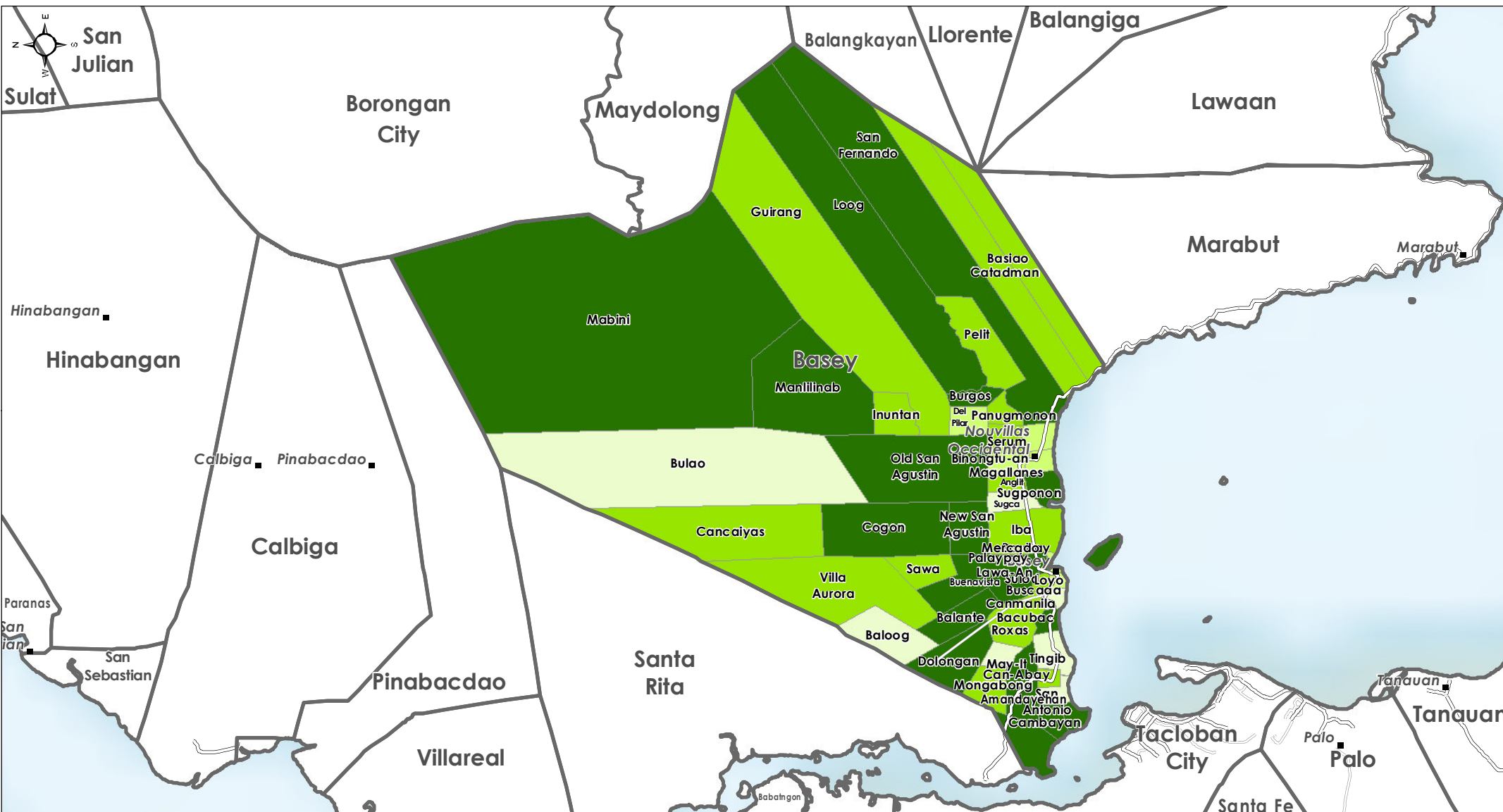
**% of HHs within the barangay:**  
- which currently have access to their own toilet which are not shared with other HHs. This figure also includes emergency toilets provided by WASH Partners during the WASH emergency response, or - which are sharing a toilet.

0 1 2 3 Kms

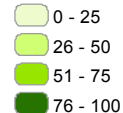
**Data sources:**  
WASH Assessment: REACH / WASH Cluster  
Administrative Boundaries: OCHA COD  
Cities and Roads: OSM  
File: PHL\_AccessToilet\_AllPhases\_20MAY2014\_A4  
Contact: reach.mapping@impact-initiatives.org

**Note:** Data, designations and boundaries contained on this map are not warranted to error-free and do not imply acceptance by the REACH partners, associated donors mentioned on this map.

All maps available at <http://philippines.humanitarianresponse.info/>



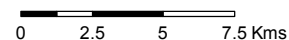
% HH with access to toilets



⬜ KI Did not Know

⬜ Municipalities

% of HHs within the barangay:  
- which currently have access to their own toilet which are not shared with other HHs. This figure also includes emergency toilets provided by WASH Partners during the WASH emergency response, or - which are sharing a toilet.

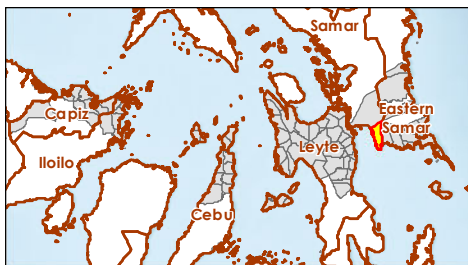
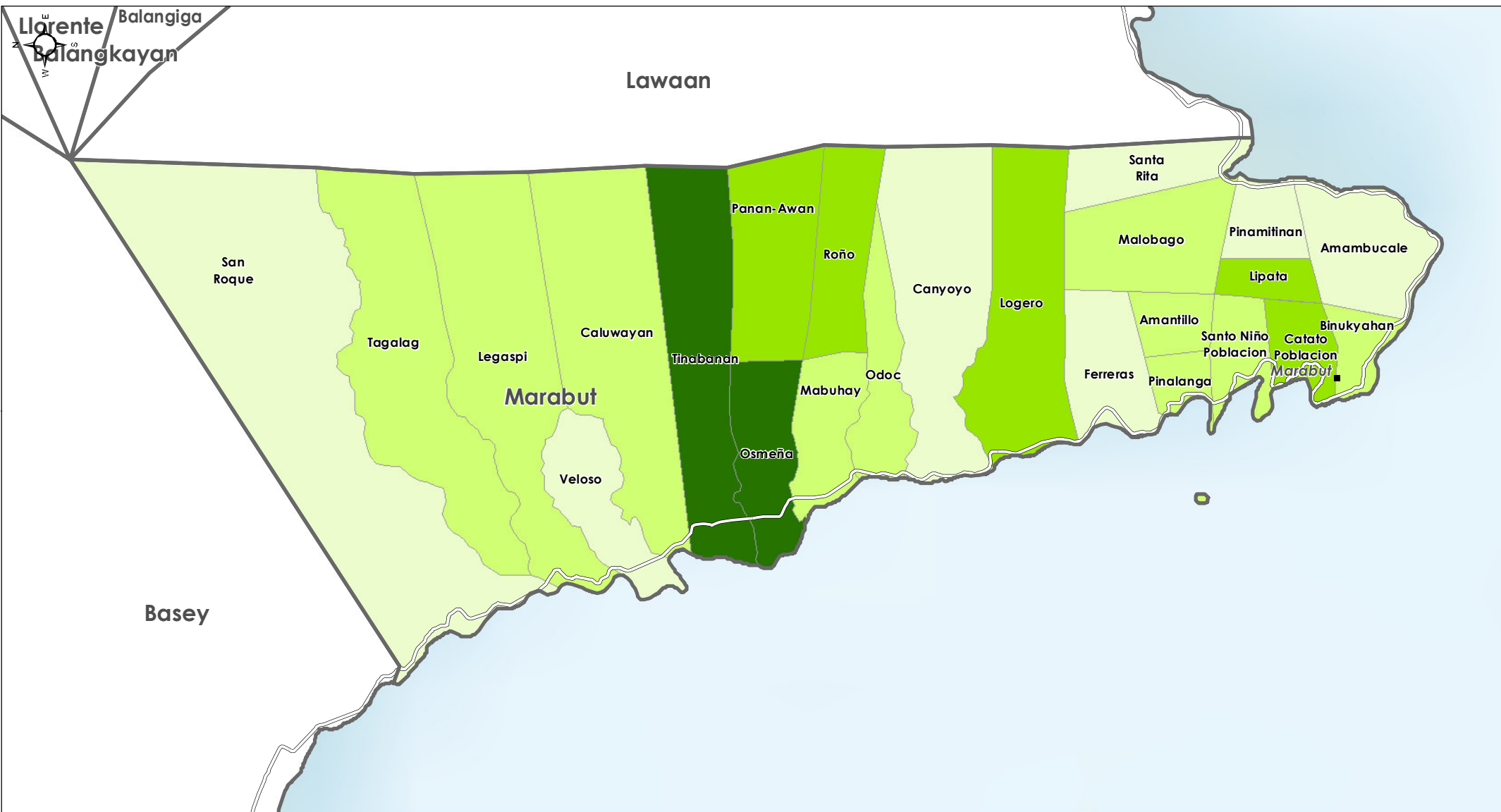


Data sources:  
WASH Assessment: REACH / WASH Cluster  
Administrative Boundaries: OCHA COD  
Cities and Roads: OSM  
File: PHL\_AccessToilet\_AllPhases\_20MAY2014\_A4  
Contact: reach.mapping@impact-initiatives.org

Note: Data, designations and boundaries contained on this map are not warranted to error-free and do not imply acceptance by the REACH partners, associated donors mentioned on this map.

All maps available at <http://philippines.humanitarianresponse.info/>





**% HH with access to toilets**

- 0 - 25
- 26 - 50
- 51 - 75
- 76 - 100

⬢ KI Did not Know

⬢ Municipalities

**% of HHs within the barangay:**  
- which currently have access to their own toilet which are not shared with other HHs. This figure also includes emergency toilets provided by WASH Partners during the WASH emergency response, or - which are sharing a toilet.

0 1 2 3 Kms

**Data sources:**  
WASH Assessment: REACH / WASH Cluster  
Administrative Boundaries: OCHA COD  
Cities and Roads: OSM  
File: PHL\_AccessToilet\_AllPhases\_20MAY2014\_A4  
Contact: reach.mapping@impact-initiatives.org

**Note:** Data, designations and boundaries contained on this map are not warranted to error-free and do not imply acceptance by the REACH partners, associated donors mentioned on this map.

All maps available at <http://philippines.humanitarianresponse.info/>