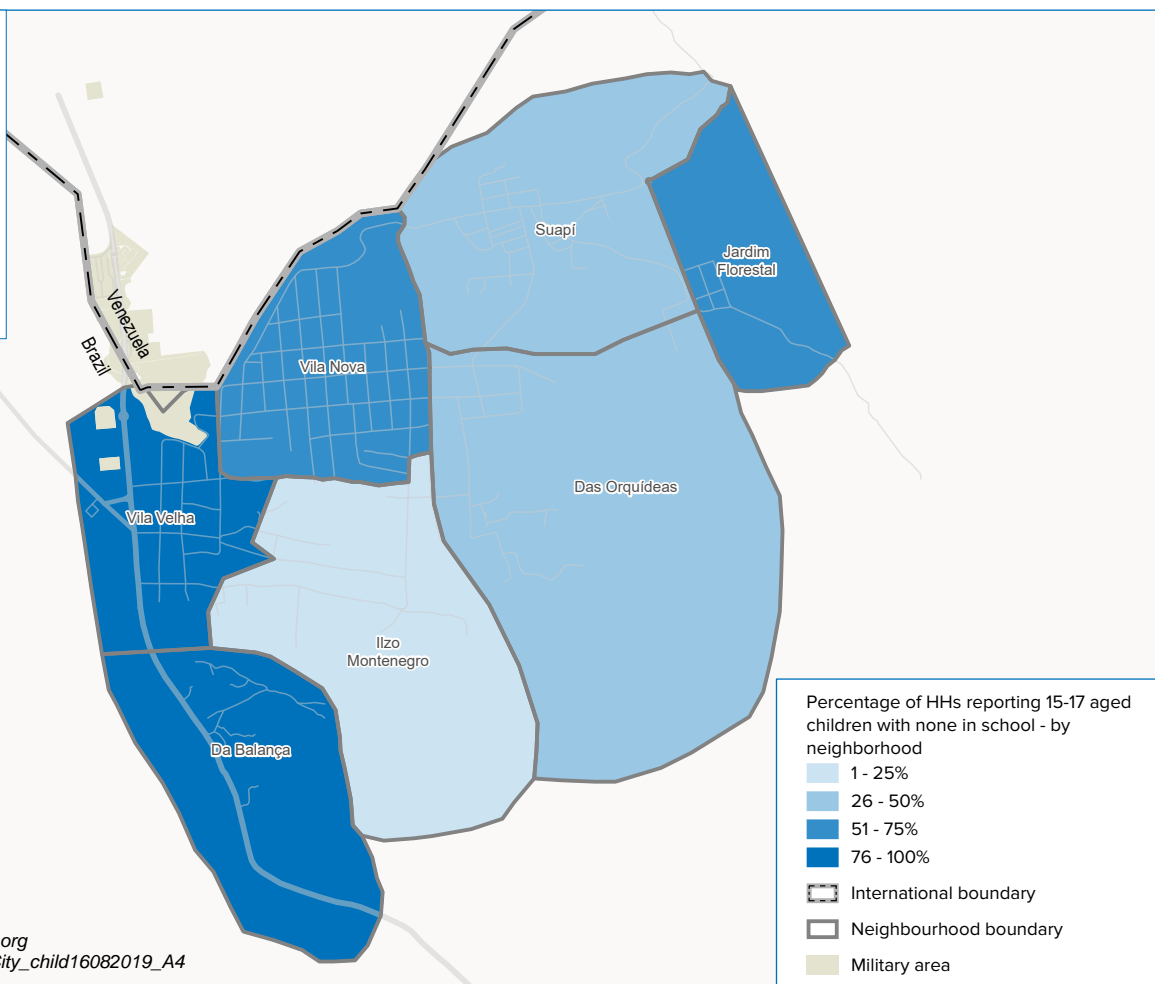
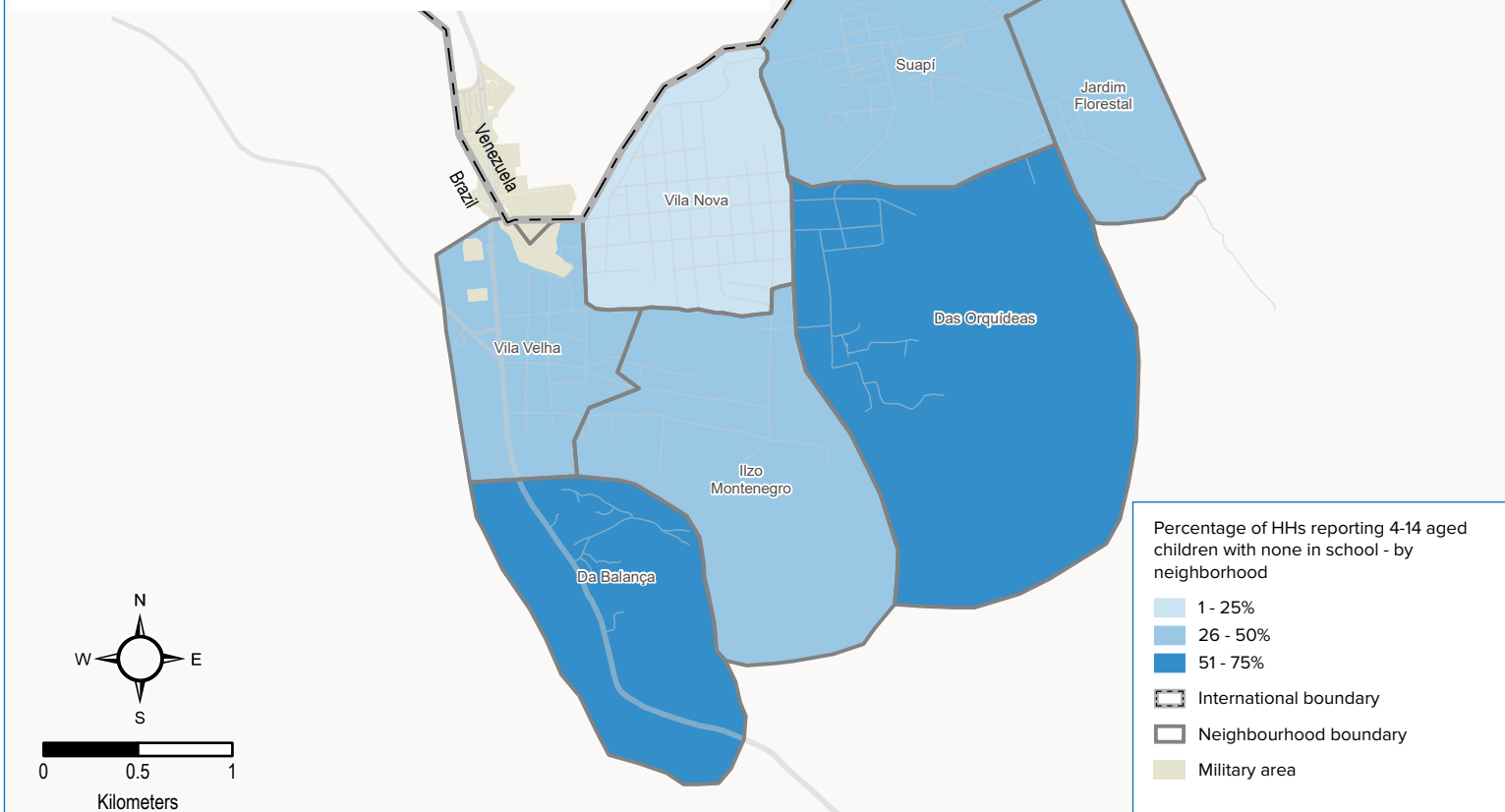
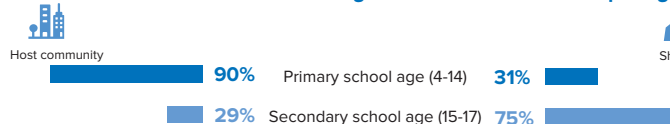


Households with at least one school aged children not in school per age-group



Data sources:
HH assessment: REACH
Administrative boundaries, roads, river,
vegetation: © OpenStreetMap Contributors

Coordinate System: GCS WGS 1984
Contact: reach.mapping@impact-initiatives.org
Filename: REACH_BRA_Map_PacaraimaCity_child16082019_A4

Note: Data, designations and boundaries contained on this map are not warranted to be error-free and do not imply acceptance by the REACH partners, associates, donors mentioned on this map.