

 91

Assessed Communities

 136,067

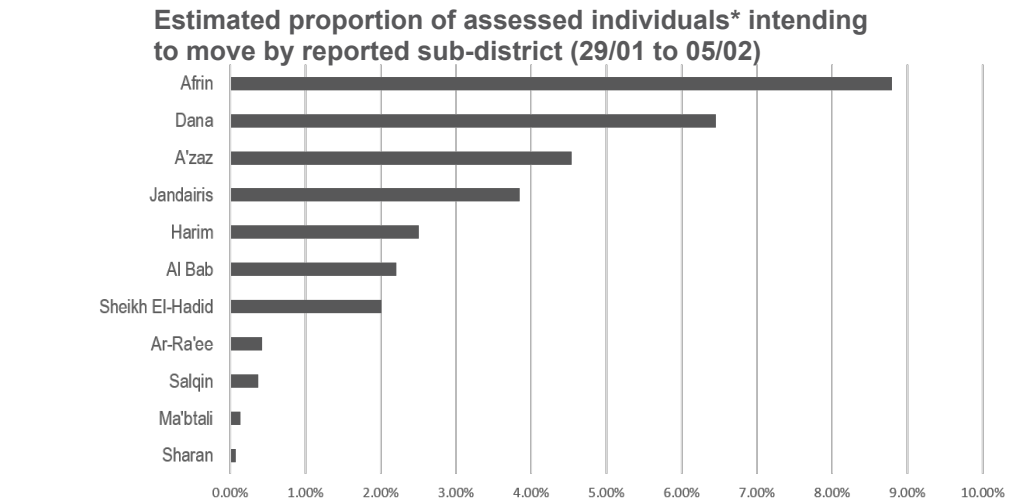
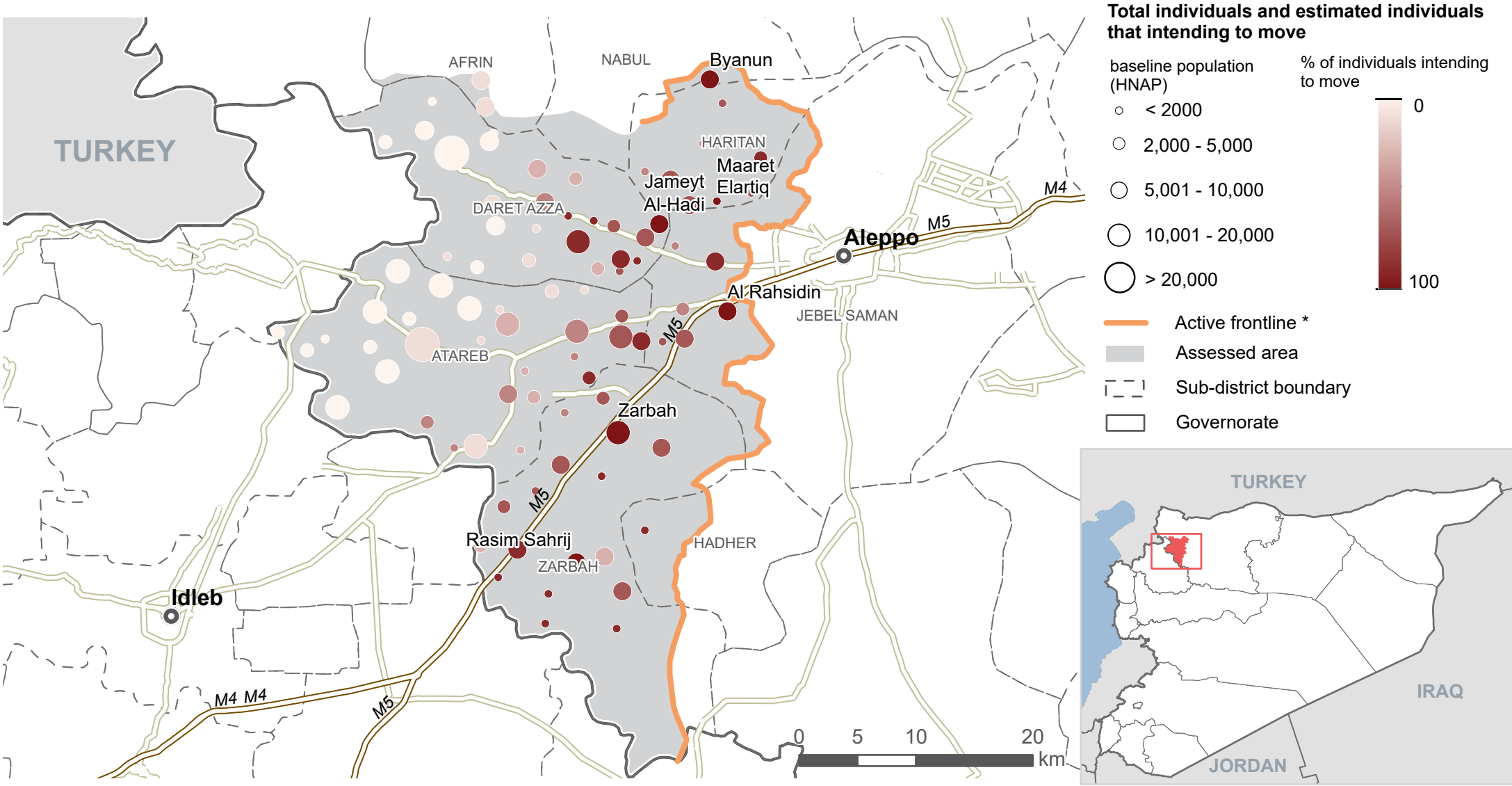
reported individuals intending to move from the assessed communities in the next 7 days

 72

communities with KIs reporting expected departures in the next 7 days

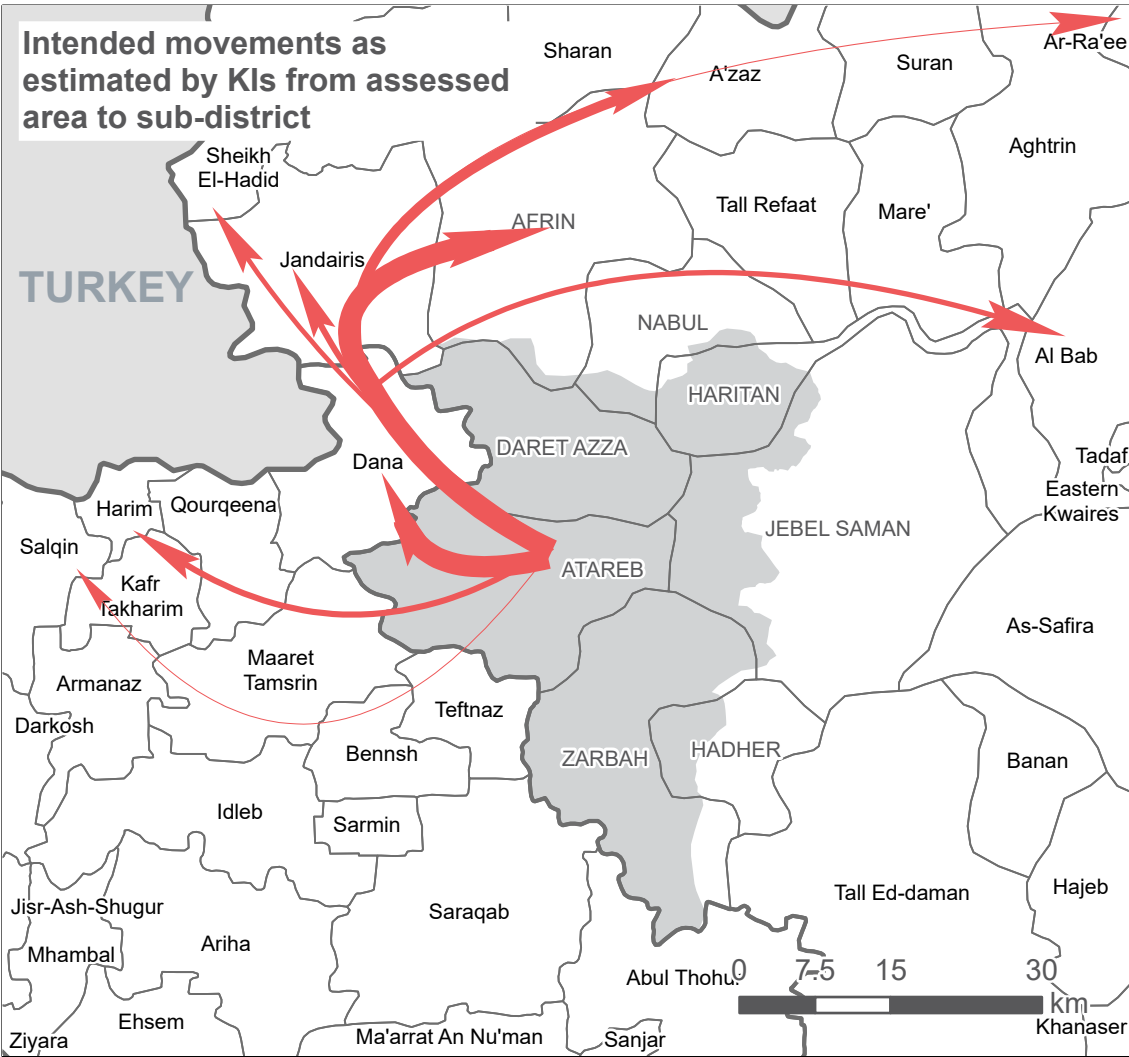
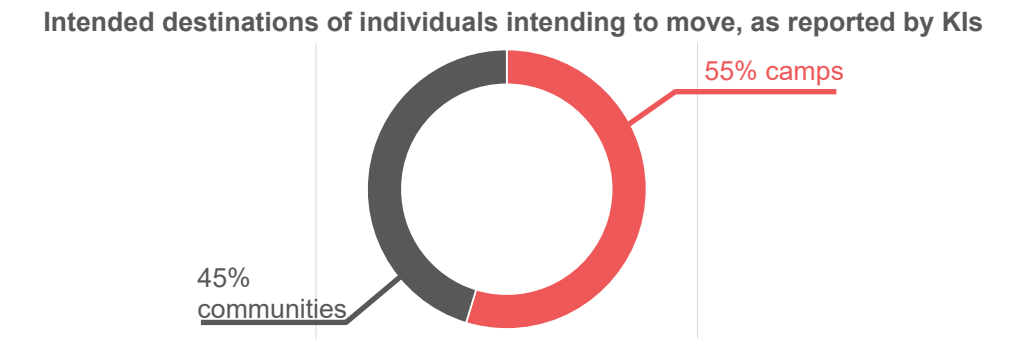
In the past week, renewed hostilities in northwest Syria have led to the displacement of a significant number of people*. REACH conducted a rapid assessment with key informants (KIs) interviewed in opposition held areas of western Aleppo to estimate the number of people intending to leave western Aleppo in the coming week (Jan 29 – February 5) and to identify the sub-districts to which they intended to move. Data was collected on the 29 of January from KIs in 91 communities across eight sub-districts. The KIs who participated in the survey were selected based on their knowledge of resident and IDP populations.

Population numbers in this factsheet are based on secondary data collected by the Humanitarian Needs Assessment Programme (HNAP)* in its ‘November 2019 Baseline population overview.’ Information in this factsheet should be considered as indicative and not representative of the situation in assessed communities in Western Aleppo, and should only be considered reflective of the situation at the time of data collection given the dynamic situation in the region.



Estimated individuals intending to move and destination, as reported by KIs

Sub-district	Population* of assessed sub-districts	Estimated % of pop intending to leave in next week (Bottom of range)	Estimated % of pop intending to leave in next week (Top of range)	Most commonly reported sub-district
Afrin	181	1%	20%	A'zaz, Raju
Atareb	265,571	14%	25%	Harim, Dana
Daret Azza	137,998	21%	29%	Jandairis
Hadher	4,947	81%	99%	Harim
Haritan	23,317	65%	82%	Jandairis
Jebel Saman	15,197	47%	66%	Afrin
Nabul	190	100%	100%	A'zaz
Zarbah	68,560	65%	81%	Dana



* HNAP-Population Baseline Assessment-November 2019 (<http://bit.ly/2vzl2z2>)

* active frontline - <https://syria.liveuamap.com/>