









Infrastructure

- Fence
-  Entrance
-  Latrine (1)
-  Water Tank (1)
-  Shop (IDP) (2)
-  Generator
-  Electrical Pole (15)
-  Paved Road
-  Unpaved Road

GPS Coordinates
of Camp Location
Longitude: 42° 46' 8.255" E
(42.76896)
Latitude: 36° 55' 18.569" N
(36.921825)

Thematic Data: 21 July 2016 - REACH
Administrative boundaries: GADM
Background imagery: 28/05/2016
Projection: WGS 1984 UTM Zone 38N

Contact : iraq@reach-initiative.org
File: IRQ_SyriaCrisis_Moquble_17Aug2016

Note: Data, designations and boundaries
contained on this map are not warranted to be
error-free and do not imply acceptance by the
REACH partners, associates or donors
mentioned on this map.

