











Camp Infrastructure

-  Delineation
-  Community Area
-  Entrance
-  Health
-  Camp Management
-  Water Point
-  Water Treatment
-  Mosque
-  Shop
-  Generator

**GPS Coordinates
of Camp Location:**
Longitude: 44° 22' 40.797" E
(44.36667)
Latitude: 33° 6' 44.651" N
(34.06796)

Thematic Data: 26/08/2016 - REACH
Administrative boundaries: GADM
Background imagery: 25/02/2016
DigitalGlobe
Projection: WGS 1984 UTM Zone 38N
Contact : iraq@reach-initiative.org
File: IRQ_Map_IDP_AIWahda_23Nov2016
Note: Data, designations and boundaries
contained on this map are not warranted to be
error-free and do not imply acceptance by the
REACH partners, associates or donors
mentioned on this map.

