

### Camp Infrastructure

- Fence
- Sector (A - G)
- Caravan Area
- Removed Blocks
- Health
- Office
- Distribution
- Education
- Community Area
- Child Friendly Space
- Service
- Storage
- Entrance
- Gate
- Office
- Community Area
- Water Tank
- Borehole
- Generator
- Mosque

**GPS Coordinates of Camp Location:**  
Longitude: 43° 59' 39.655" E (43.99352)  
Latitude: 36° 17' 40.022" N (36.29445)

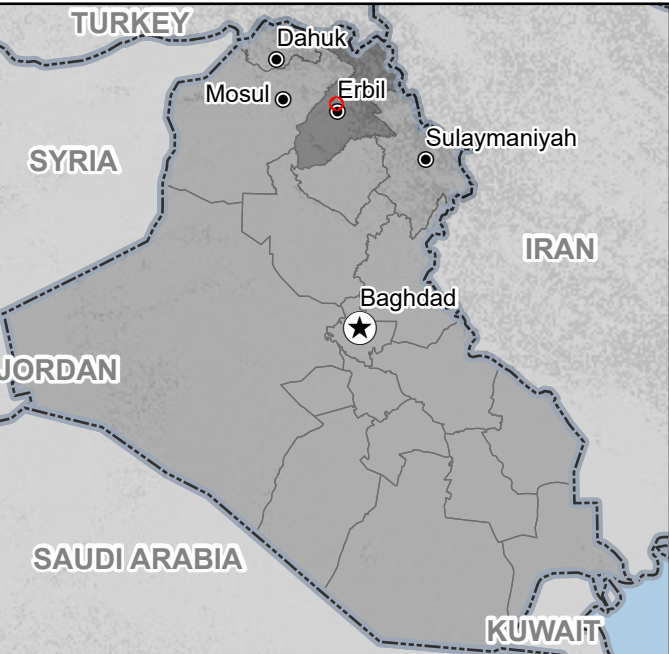
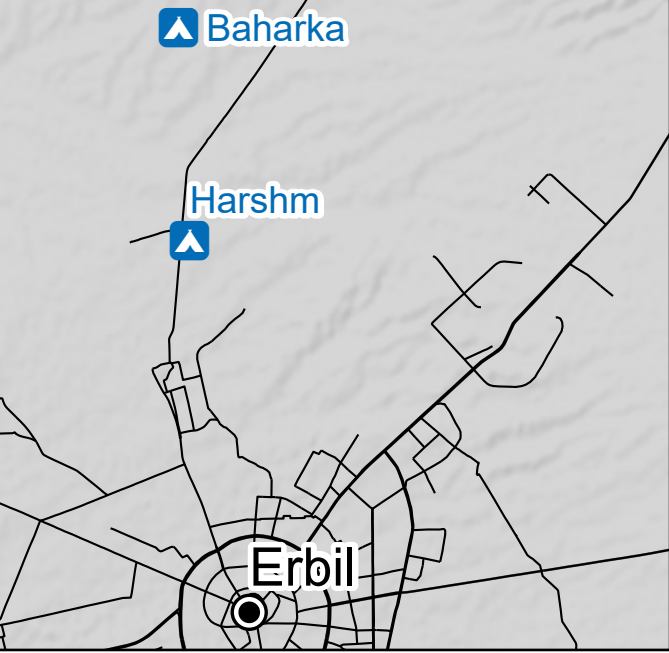
Thematic Data: 22/02/2019 - REACH  
Administrative boundaries: GADM, OCHA

Satellite Imagery: WorldView-2 26/12/2018  
Copyright: © 2018, Digital Globe, Inc  
Source: US Department of State, Humanitarian Information Unit, NextView License

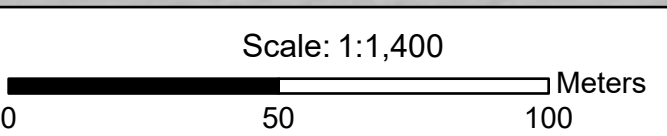
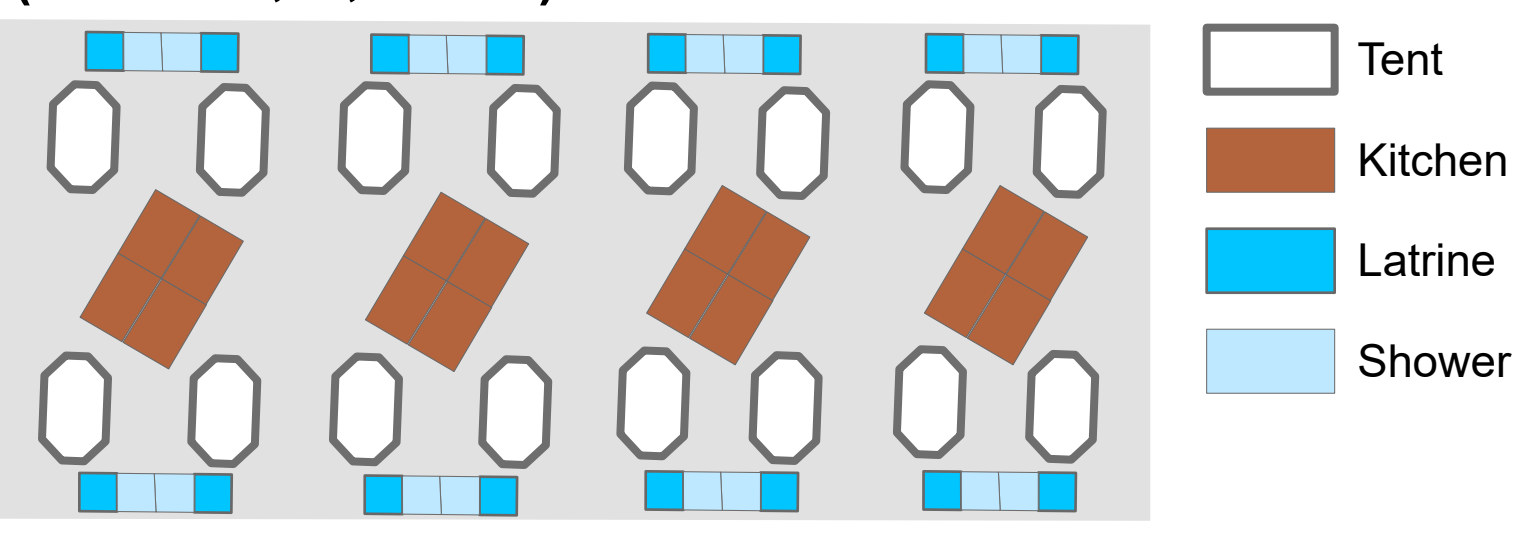
Projection: WGS 1984 UTM Zone 38N

Contact : iraq@reach-initiative.org  
File: IRQ\_Map\_IDP\_Baharka\_10Apr2019

Note: Data, designations and boundaries contained on this map are not warranted to be error-free and do not imply acceptance by the REACH partners, associates or donors mentioned on this map.



### Layout of Single Block (Sector A, C, and E)



### Layout of Single Block (Sector B, D, and G)

