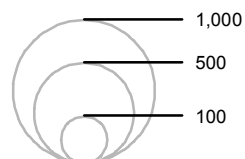
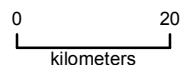
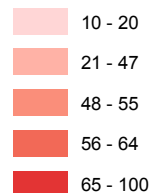


Number of Refugees in Informal Settlement



Percentage of Food Insecure households



Thematic Data: REACH - April 2014  
Administrative boundaries: UNOCHA  
Background Imagery: USGS

Projection: GCS WGS 1984

File: REACH\_JOR\_ISSanitation\_MAY2014\_A4\_EN  
Contact : reach.mapping@impact-initiatives.org

*Note: Data, designations and boundaries contained on this map are not warranted to be error-free and do not imply acceptance by the REACH partners, associates or donors mentioned on this map.*

