

Assessed waterpoints

- Protected waterpoints (294)
- Unprotected waterpoints (53)




Road network

- Primary roads
- Secondary roads
- Other roads

Reported access to water

- Within 200m of protected waterpoints
- Within 200m of Unprotected waterpoints

Assessed areas

-  Observed inhabited area (586)
 Yambio town extent
 Reported referred area name

Infrastructure: REACH (2018)
Roads: © OpenStreetMap contributors (2018)
Coordinate System: WGS 1984 UTM Zone 36N
File: REACH_SSD_Map_Yambio_Access_to_quality_water_Dec2018
Contact: south.sudan@reach-initiative.org

Note: Data, designations and boundaries contained on this map are not warranted to be error-free and do not imply acceptance by the REACH partners, associates, donors mentioned on this map.

Funded by: