











Legend:

- Fence
- Sector
- New Arrivals Area
- Health
- Office
- Education
- Child Friendly Space
- Community Area
- WASH Facility

- |   |                |
|---|----------------|
|  | Mosque         |
|  | Service        |
|  | Storage        |
|  | Entrance       |
|  | Gate           |
|  | Health         |
|  | Office         |
|  | Community Area |
|  | Water Tank (4) |
|  | Storage        |

*Data sources:*  
*Camp Infrastructure: 9/5/2017, REACH Initiative*

*Satellite Imagery: WorldView-2 from 3/11/2016*  
*Copyright: DigitalGlobe, Inc*  
*Source: US Department of State, Humanitarian Information Unit, NextView License*

*Coordinate System: WGS 1984 UTM Zone 38N*  
*Projection: Transverse Mercator*

*File: IRQ\_MAP\_IDP\_Debaga\_09May2017*  
*Contact : iraq@reach-initiative.org*

*Note: Data, designations and boundaries contained on this map are not warranted to be error-free and do not imply acceptance by the REACH partners, associated, donors mentioned on this map.*