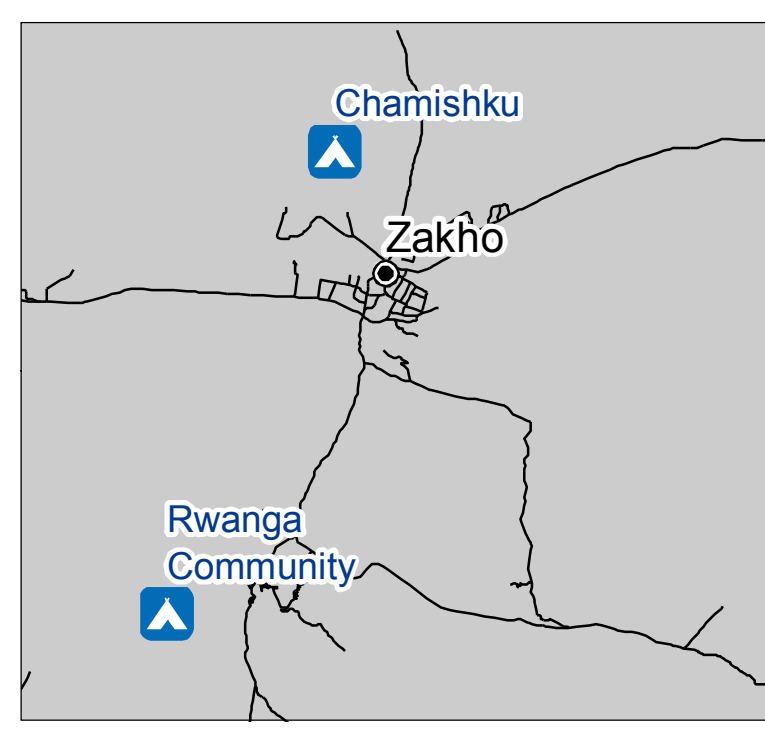
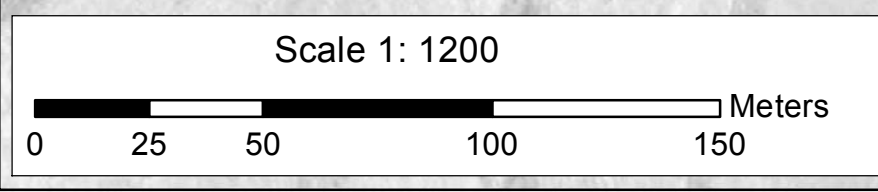
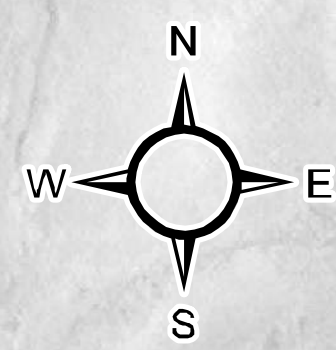
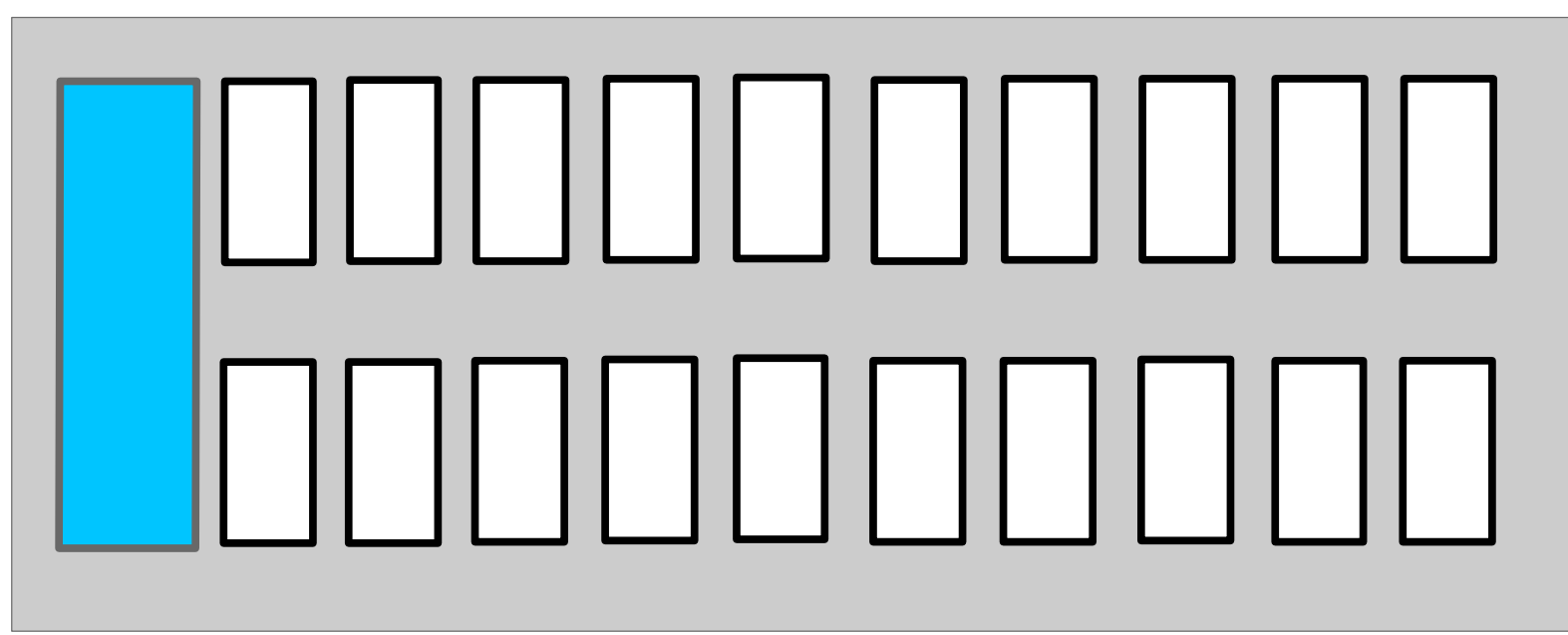


Layout of Single Block

- Caravan
- Septic Tank



Camp Infrastructure

- Fence
- Sector (A - L2)
- Health
- Office
- Education
- Child Friendly Space
- Community Centre

- WASH Facility
- Storage
- Service
- Entrance
- Distribution
- Community Centre
- Water Station
- Water Tank
- Generator

GPS Coordinates
of Camp Location:
Longitude: 42° 58' 58.983" E
(42.61638°)
Latitude: 37° 3' 21.169" N
(37.05588°)

Thematic Data: 14/5/2017 - REACH
Administrative boundaries: GADM
Satellite Imagery: WorldView-2 from 24/6/2016
Copyright: DigitalGlobe, Inc
Source: US Department of State, Humanitarian Information Unit,
NextView License
Projection: WGS 1984 UTM Zone 38N
Contact : iraq@reach-initiative.org
File: IRQ_Map_IDP_Rwanga_15May2017
Note: Data, designations and boundaries contained on this map are
not warranted to be error-free and do not imply acceptance by the
REACH partners, associated, donors mentioned on this map.