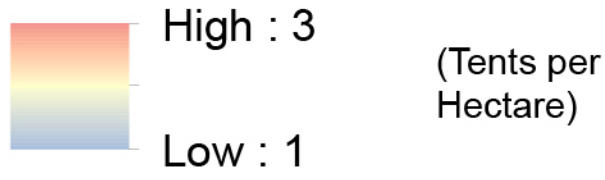


Density of Sample Tents Experiencing Flooding



Sample Tent Location


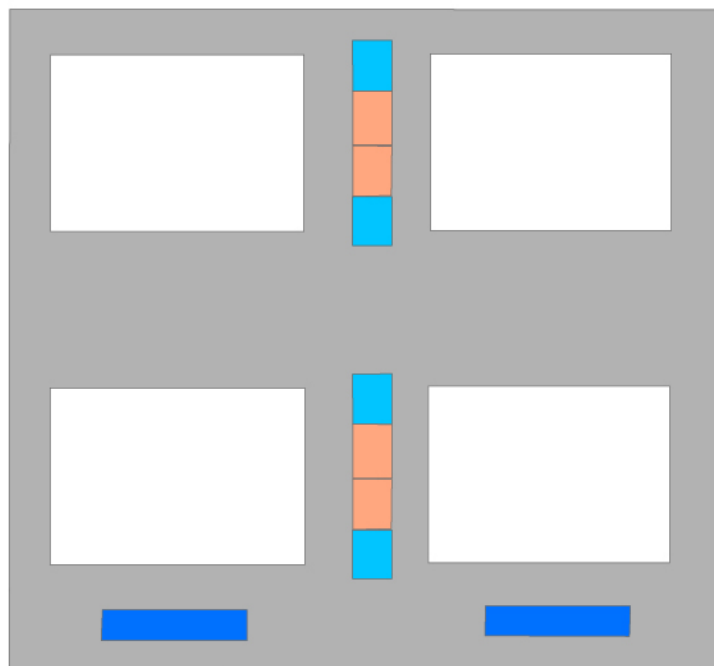
- Tent with Secondary Cover
- Tents without Secondary Cover

Camp Infrastructure

- Fence
- Sector (A - E)
- Office / Facility
- Entrance
- Camp Management
- Office
- Community Centre
- Water Tank (9)
- Borehole (5)

Layout of 4 Tents

- Tent
- Kitchen
- Latrine + Shower
- SepticTank



**GPS Coordinates
of Camp Location:**
Longitude: 43° 47' 59" E
(43.799722)
Latitude: 36° 41' 22.434" N
(36.689565)

Thematic Data: 21/08/2016 - REACH
Administrative boundaries: GADM
Background imagery: Airbus - Pleiades -
26/06/2016

Projection: WGS 1984 UTM Zone 38N

Contact : iraq@reach-initiative.org
File: IRQ_Map_IDP_Mamilian
Tentcondition_11Apr2017

Note: Data, designations and boundaries
contained on this map are not warranted to be
error-free and do not imply acceptance by the
REACH partners, associates or donors
mentioned on this map.



IRAQ - Mamilian Camp

Tent Condition - Updated 18 January 2017

For Humanitarian Purposes Only
Production date: 11 April 2017

16% do not utilize secondary cover
21% experience flooding
0% do not have concrete base

Note:

Based on 96 Samples taken within the camp, following the same methodology as the camp profiling exercise, the assessment used household level sampling with a 95% confidence level and 10% margin or error.

