

Proportion of assessed settlements where key informants reported inadequate access to healthcare services in the 30 days prior to data collection

Methodology

To limit biases in sampling, Payamⁱ quota sampling was employed to ensure a geographic spread of settlements across and increase geographical representativeness. Data is displayed for counties that reached interview coverage of at least 10% of all settlements per county.ⁱⁱ

The data collection took place between the 20th of August and the 17th of September 2024, and a total of 5,712 KIs were interviewed in 4,500 settlements across South Sudan.





Furthermore, findings are not generalizable and should be considered indicative of the situation in assessed areas unless specified otherwise.

i. Payam is the administrative unit below the county-level

- ii. To calculate the percentage of AoK coverage, the total number of settlements per county is based on OCHA settlement lists in addition to new settlements mapped by KJs reached each month.



- County Capital
- Assessed Settlements

 No or Low Coverage
 0%
 1-20%
 21-40%

41-60%
 61-80%
 81-100%

Note: Data, designations and boundaries contained on this map are not warranted to be error-free and do not imply acceptance by REACH partners, associates or donors mentioned on this map.

Administrative boundaries: OCHA COD; HDX

County Capital: OCHA COD; Open Street Map Contributors; HDX; GRID3

Assessed Settlement: REACH/IMPACT South Sudan Assessed KIs enumerator settlements carried out between 20th August to 17th September 2024

Coordinate System: GCS WGS 1984

Contact: reach.mapping@impact-initiatives.org

0 50 100
Km



USAID
FROM THE AMERICAN PEOPLE