

Recorded Elephant Attacks

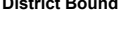
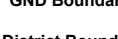
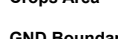

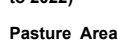
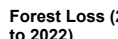


1
5
10
Main Road
Stream

Forest Limits



Forest Loss (2017 to 2022)



Note: Data, designations and boundaries contained on this map are not warranted to be error-free and do not imply acceptance by AGORA partners, associates or donors mentioned on this map.

Data sources:
Administrative Boundaries, Rivers: Survey Department of Sri Lanka : Roads: Open Street Map,
Coordinate System: GCS WGS 1984
File: AGORA_LKA2301_Map_ABRA_Ampara_Mahaoya_HEC_25Mar2024_A4
Contact: mapping@impact-initiatives.org

Funded by

