

IRAQ - Duhok - Kabarto 2 Camp

General Infrastructure - Updated 28-Sep-2020

For Humanitarian Purposes Only
Production date : 12 November 2020

Camp Infrastructure

- Camp Delineation
- Fence
- Blocks
- Sector
- Health
- Office
- Education
- Community Area
- Child Friendly Space
- Service
- WASH Facility
- Entrance
- Gate
- Office
- Distribution
- Commuinty Centre
- CFS
- Shop
- Storage
- Paved Road
- Grey Water
- Elevated Water Tank (1)

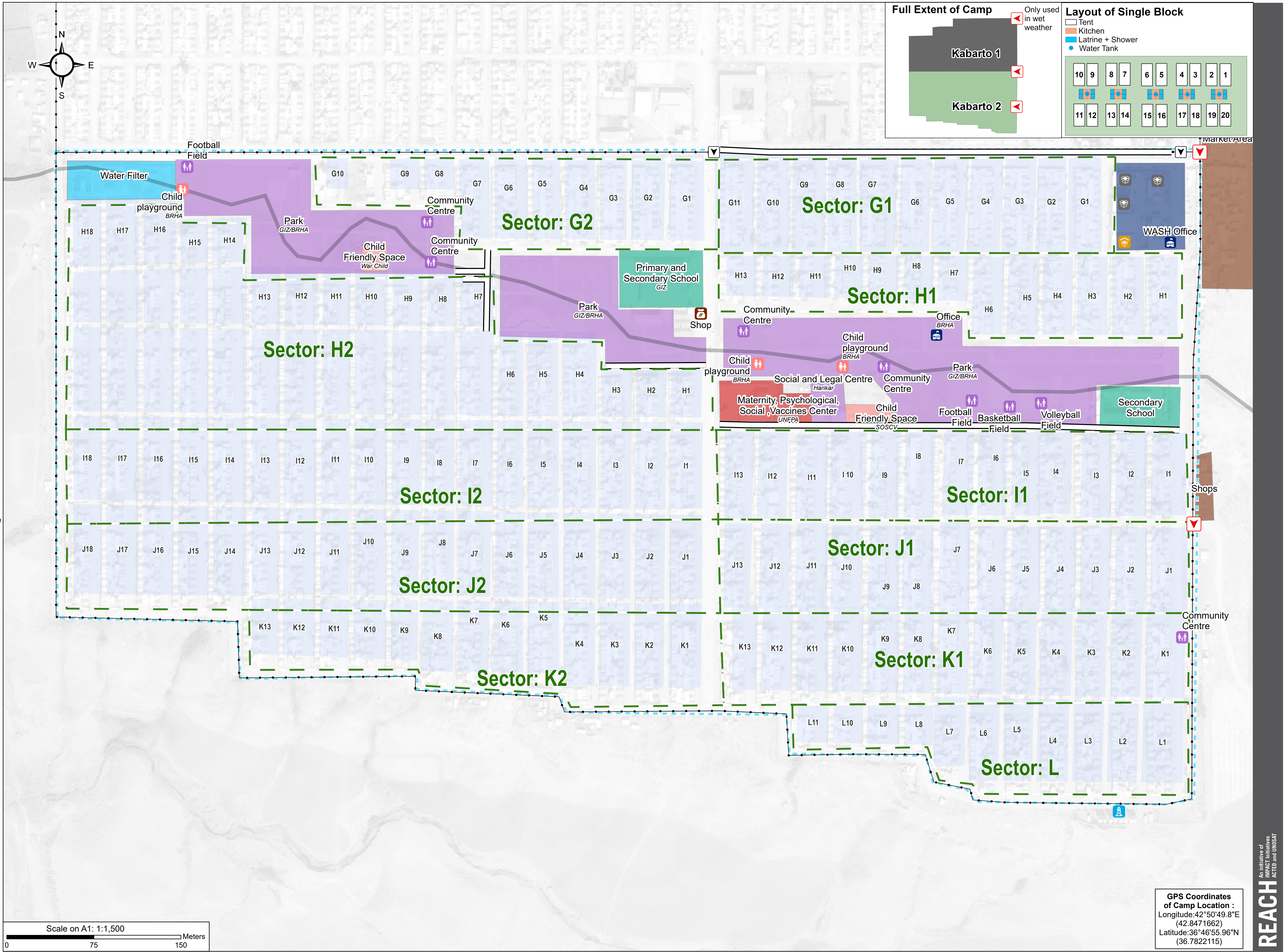
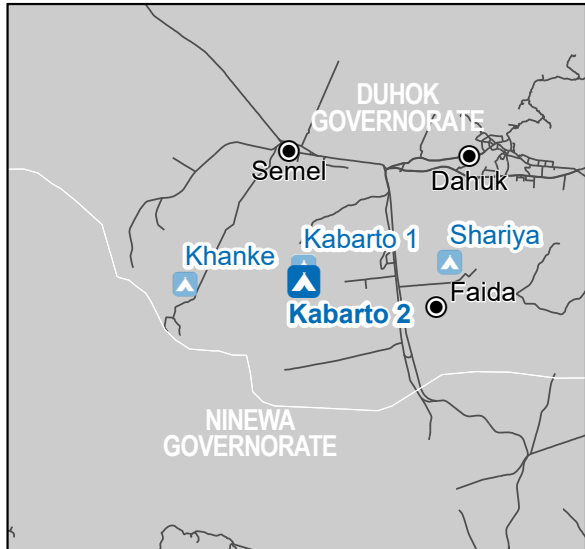
Thematic Data: 28/09/2020 - REACH
Administrative boundaries: GADM, OCHA

Satellite Imagery: WorldView-3 from 28/08/2020
Copyright: ©2020, DigitalGlobe
Source: US Department of State, Humanitarian Information Unit, NextView License

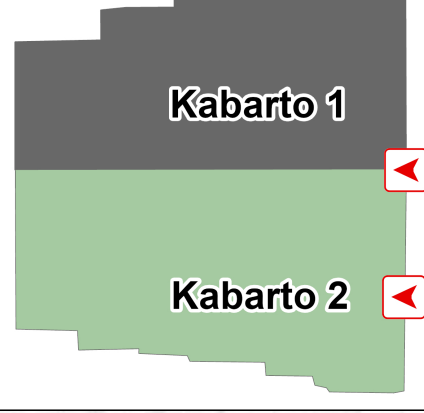
Coordinate System: WGS 1984 UTM Zone 38N

Contact: iraq@reach-initiative.org
File: REACH_IRQ_Map_IDP_Kabarto_2_12Nov2020

Note: Data, designations and boundaries contained on this map are not warranted to be error-free and do not imply acceptance by the REACH partners, associates or donors mentioned on this map.

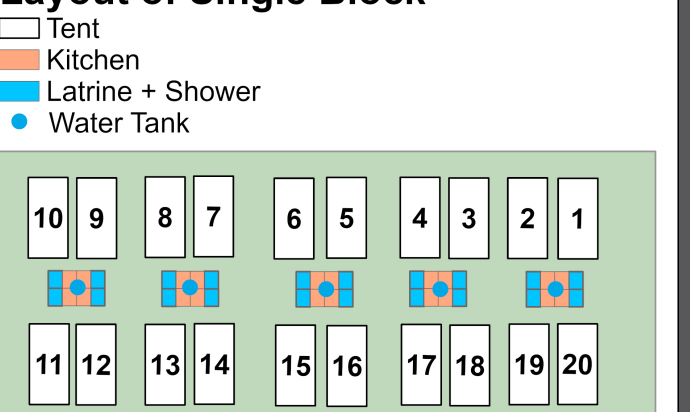


Full Extent of Camp



Only used in wet weather

Layout of Single Block



GPS Coordinates
of Camp Location :
Longitude: 42°50'49.8"E
(42.8471662)
Latitude: 36°46'55.96"N
(36.7822115)