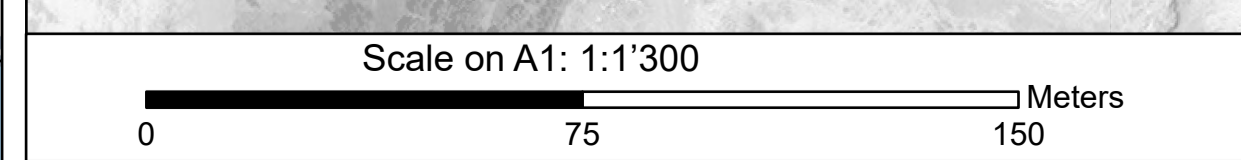
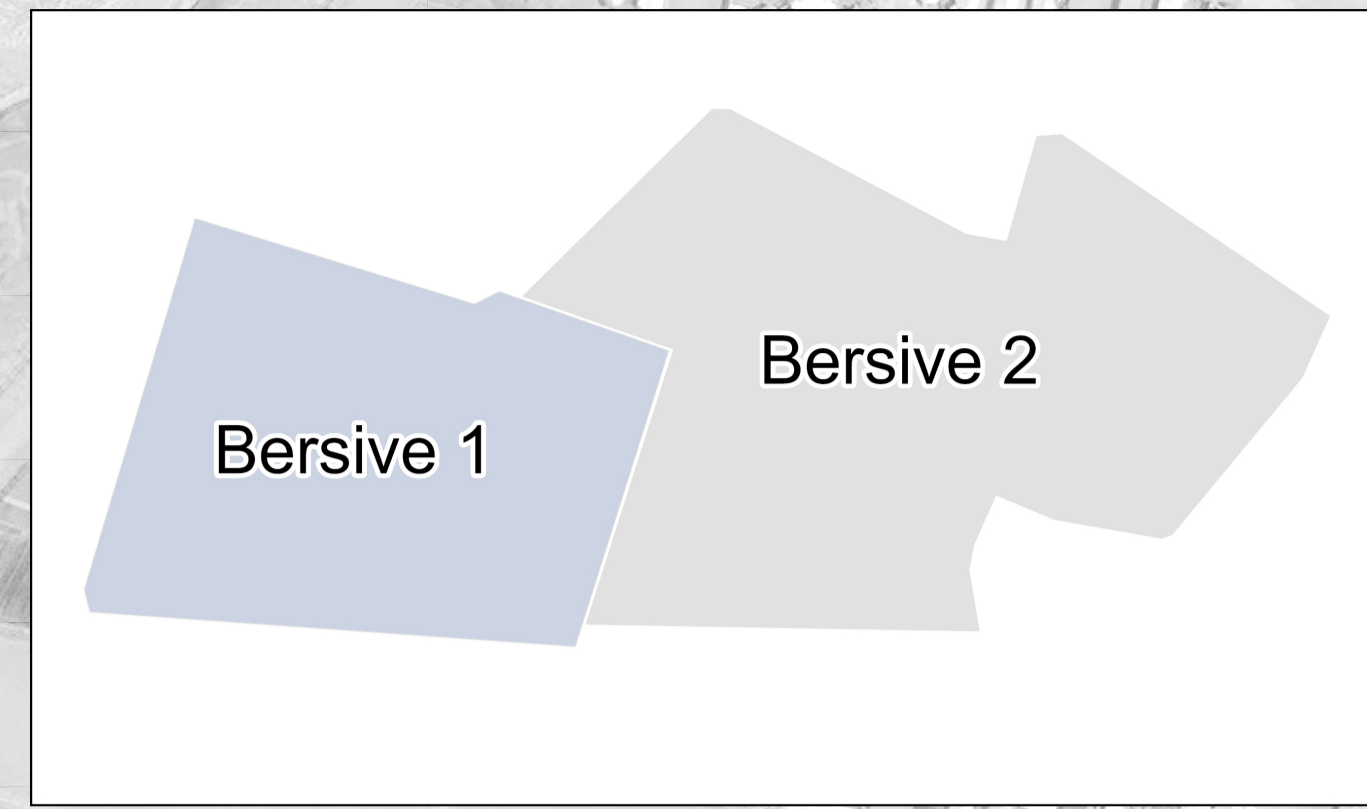
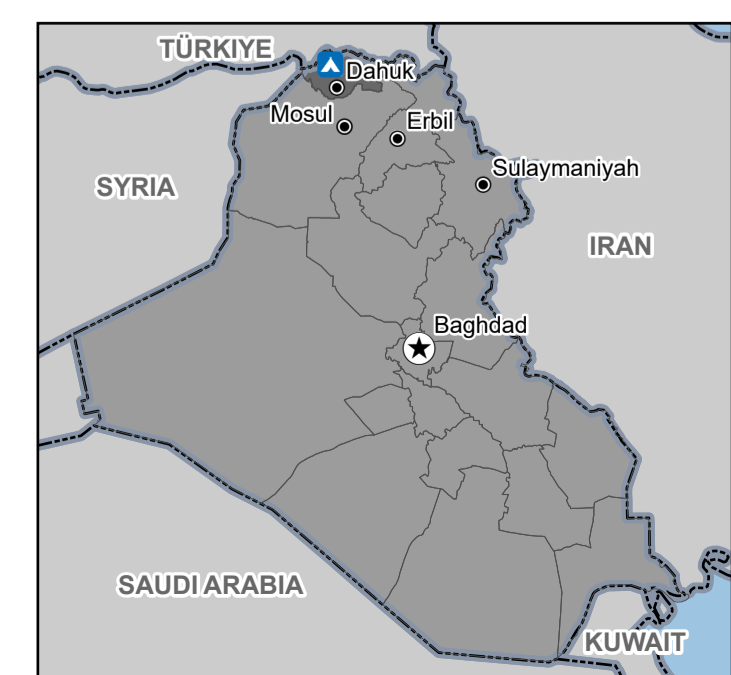


Camp Infrastructure

- Camp Delineation
- Fence
- Sector
- Sector
- Removed Tent
- Health
- Office
- Distribution
- Education
- Community Area
- Child Friendly Space
- Service
- Storage
- Damaged Area
- Entrance
- Health
- Camp Management
- Office
- Distribution
- Education
- Community Area
- Child Friendly Space
- Bridge
- Storage
- Internet Tower
- Generator
- Borehole (3)
- Water Tank (1)
- Women Latrine (28)
- Men Latrine (19)
- Communal Latrine (6)
- Grey Water (51)
- Grey Water

Thematic Data: 25/09/2023, REACH
Administrative boundaries: GADM, OCHA
Satellite Imagery: WorldView-3 from 05/08/2021
Copyright: © 2021, Digital Globe
Source: US Department of State, Humanitarian Information Unit, NextView License
Coordinate System: WGS 1984 UTM Zone 38N
Contact: reach.mapping@impact-initiatives.org
File: REACH_IRQ_Map_IDP_Bersive_1_25Sep2023

Note: Data, designations and boundaries contained on this map are not warranted to be error-free and do not imply acceptance by the REACH partners, associates or donors mentioned on this map.



GPS Coordinates of Camp Location :
Longitude: 42° 51' 8.83" E (42.8524536)
Latitude: 37° 10' 41.56" N (37.1782107)