






























## Camp Infrastructure

	Camp Boundary		Showers Block (Non Functioning)		Elevated Water Tank (Non Functioning)
	Sector		Entrance		Water Tank (Non Functioning)
	Collective Shelter		Distribution		Borehole (Non Functioning)
	Emergency Shelter		Child Friendly Space		Hand Pump (Non Functioning)
	Health		Community Centre		Tap Stand (Non Functioning)
	Office		Storage		
	Education		Mosque		
	Community Area		Shop		
	Services		Elevated Water Tank		
	Latrines Block		Water Tank		
	Showers Block		Borehole		
			Hand Pump		
			Tap Stand		
			Makeshift Latrine+Shower		



Funded by  
European Union  
Civil Protection and  
Humanitarian Aid

*Data sources:*  
*Camp infrastructure: REACH Initiative, 28/08/2017*  
*Satellite imagery: WorldView-3 from 10th April 2017*  
*Copyright: DigitalGlobe, Inc*  
*Source: US Department of State*  
*Humanitarian Information Unit, NextView License*  
*Coordinate system: WGS 1984*

File: REACH\_NGA\_Map\_Bakasi\_Camp\_Infrastructure\_12Sep2017  
Contact : reach.nigeria@reach-initiative.org

*Note: Data, designations and boundaries contained on this map are not warranted to be error-free and do not imply acceptance by the REACH partners, associated, donors mentioned on this map.*