











### Child Protection Facility - By Implementing Partner

-  BRAC
-  Terre des Hommes

-  Girl Friendly Space<sup>1</sup>
-  Adolescent Friendly Space<sup>2</sup>

<sup>1</sup>Dedicated facility providing services only to girls

<sup>2</sup>Dedicated facility providing services only to adolescents aged 12 - 18

-  Upazila Boundary
-  Camp Boundary
-  Camp Block Boundary
-  Shelter Footprints
-  Tertiary Road or Footpath
-  Primary Road

Data Sources:  
- Child Protection Facilities: REACH  
- Shelter Footprints, Roads and Paths: OpenStreetMaps  
- Camp Boundaries, Camp Block Boundaries: ISCG

Coordinate System: WGS 1984 UTM Zone 46N  
Projection: Transverse Mercator  
File: REACH\_BGD\_Map\_CoxsBazar\_ChildProtection  
Facilities\_Camp 5\_28OCT2018\_A1  
Contact: reach.mapping@impact-initiatives.org

Note: Data, designations and boundaries contained on this map are not warranted to be error-free and do not imply acceptance by the REACH partners, associates, donors mentioned.

Funded By:

