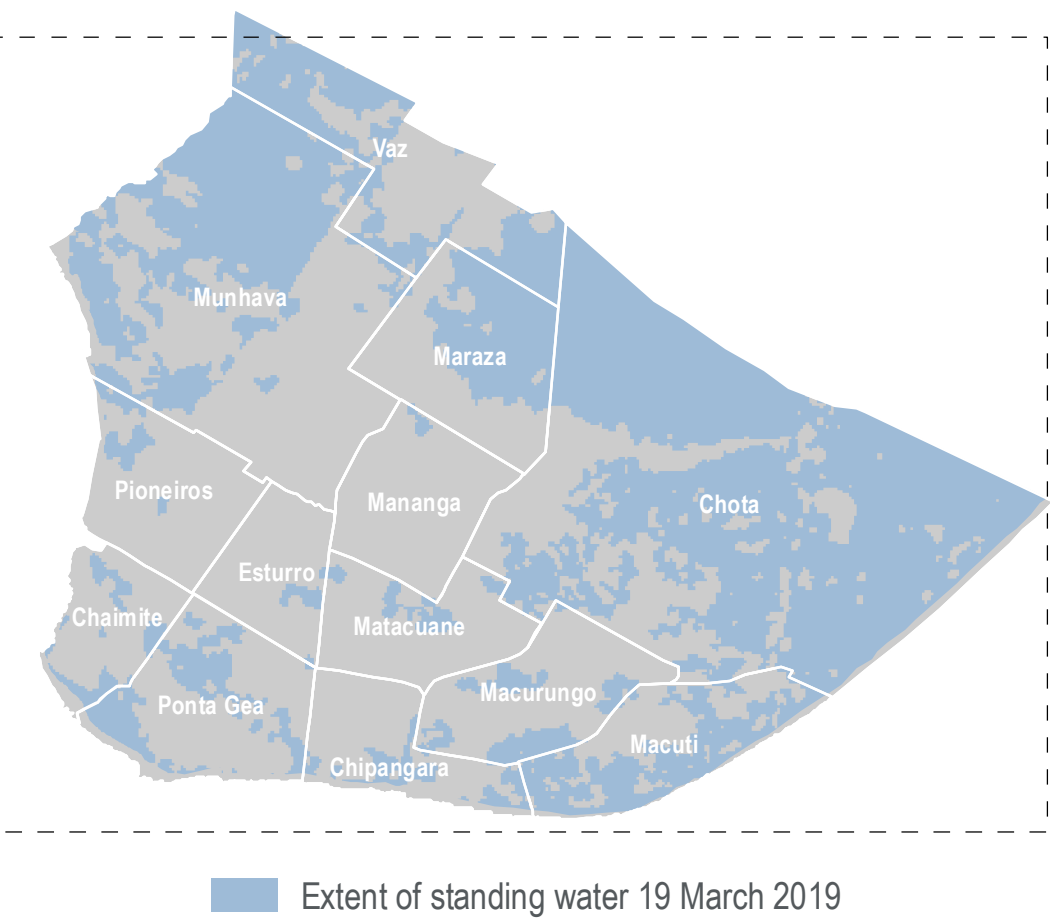
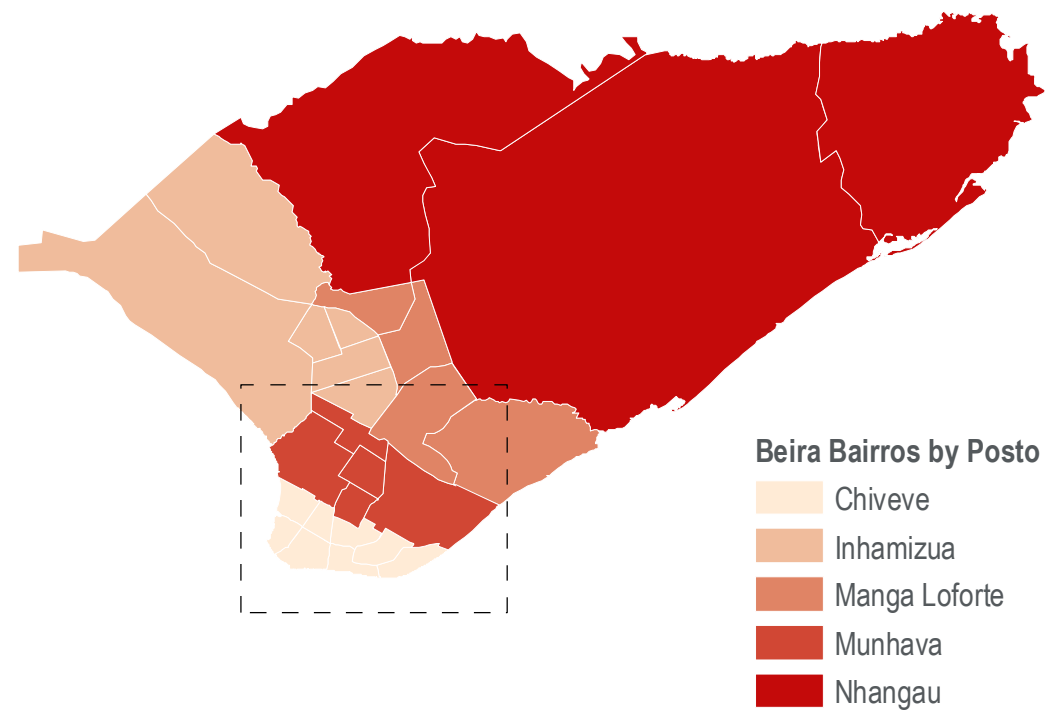
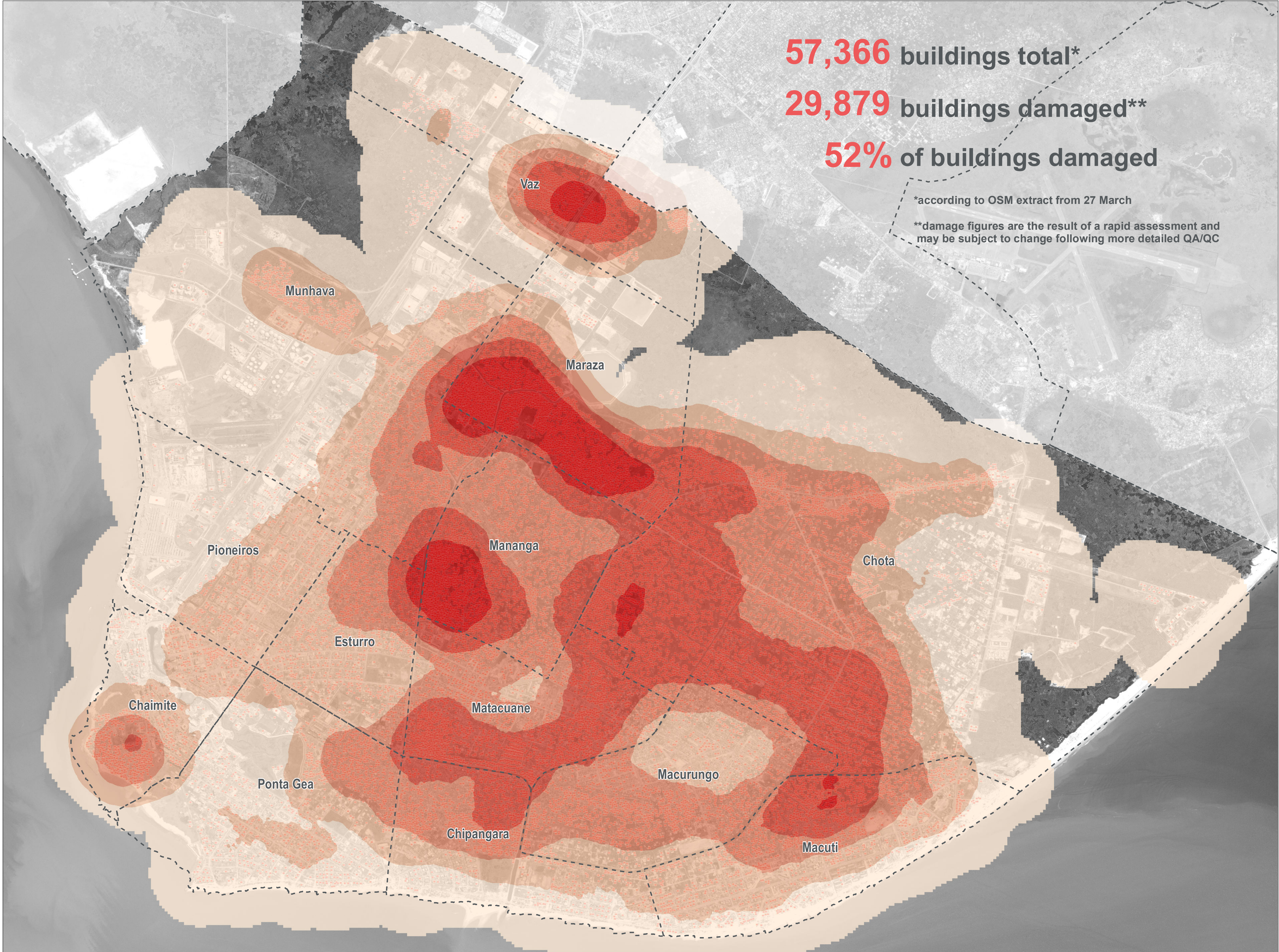


MOZAMBIQUE - Beira City - Chiveve & Munhava Posto

Central Beira Damage Assessment - As of 26 March 2019

For Humanitarian Purposes Only
Production date : 4 April 2019

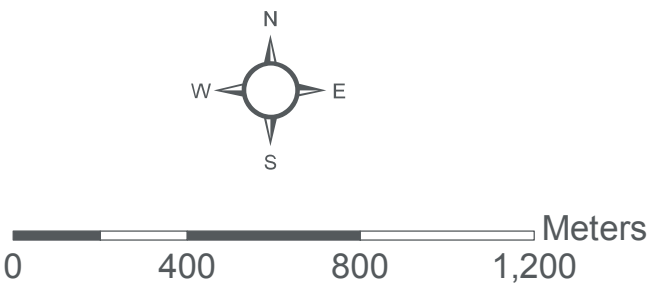
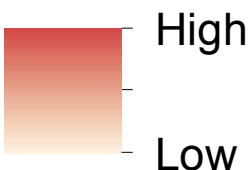


Data sources:
Damage sites - UNOSAT-REACH
Water extent - UNOSAT
Beira Bairros - INGC
Administrative Boundaries (0-3) - OCHA
Satellite Imagery: WorldView-2 from 26 March 2019
Copyright: ©DigitalGlobe 2019
Source: US Dept of State Humanitarian Information Unit, NextView License

Legend

- Damaged Buildings
- Bairros

Damage Density



Coordinate System: GCS WGS 1984
File: MOZ_Map_CycloneIdai_CentralBeira_Damage_4APR2019
Contact: reach.mapping@impact-initiatives.org

Note: Data, designations and boundaries contained on this map are not warranted to be error-free and do not imply acceptance by the REACH partners, associated, donors mentioned on this map.

Funded by

