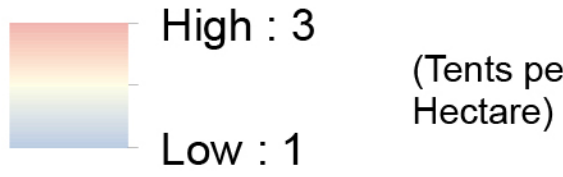


IRAQ - Kirkuk Governorate - Daquq Camp

Tent Condition - 24 January 2017

Density of Sample Tents Experiencing Flooding




Sample Tent Location

- Tents with Secondary Cover
- Tents without Secondary Cover

Camp Infrastructure

- Fence
- Sector (A - U)
- Under Construction
- Office / Facility
- Entrance
- Office
- Water Tank (127)
- Borehole (2)
- Elevated Water Tank (2)



3%

do not utilize secondary cover

10%

experience flooding

3%

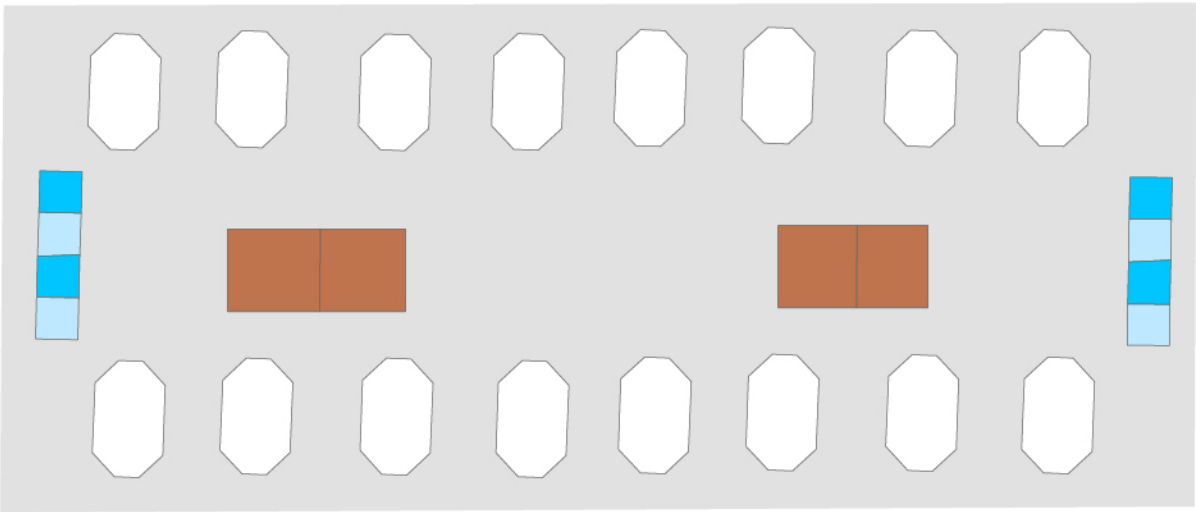
do not have concrete base

Note:

Based on 111 Samples taken within the camp, following the same methodology as the camp profiling exercise, the assessment used household level sampling with a 95% confidence level and 10% margin of error.

Layout of 16 Tents

- Tent
- Latrine
- Kitchen
- Shower



GPS Coordinates of Camp Location:
Longitude: 44° 22' 49.591" E (44.38044)
Latitude: 35° 14' 4.914" N (35.2347)

Thematic Data: - 24/1/2017 REACH
Administrative boundaries: GADM
Background imagery: DigitalGlobe - WV2 - 2/1/2017
Projection: WGS 1984 UTM Zone 38N
Contact : iraq@reach-initiative.org
File: IRQ_MAP_IDP_Daquq_Tentcondition_20Apr2017

Note: Data, designations and boundaries contained on this map are not warranted to be error-free and do not imply acceptance by the REACH partners, associates or donors mentioned on this map.

