



IRAQ - Diyala Governorate - Alwand 1 Camp

Market Monitoring - Updated 16 August 2016

Shop Type (Open)

- Mini Market (11)
- Fruit / Vegetable (4)
- Restaurant / Bakery (4)
- Selling Animals (1)
- Phone / Internet (2)
- Photo Studio (1)
- Other (2)

Shop Type (Closed)

- Mini Market (1)
- Barber / Hairdresser (1)
- Phone / Internet (1)
- Other (39)

Avg. Customers / Day



Camp Infrastructure



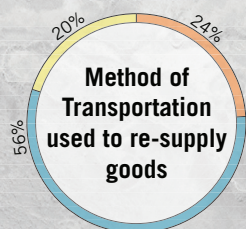
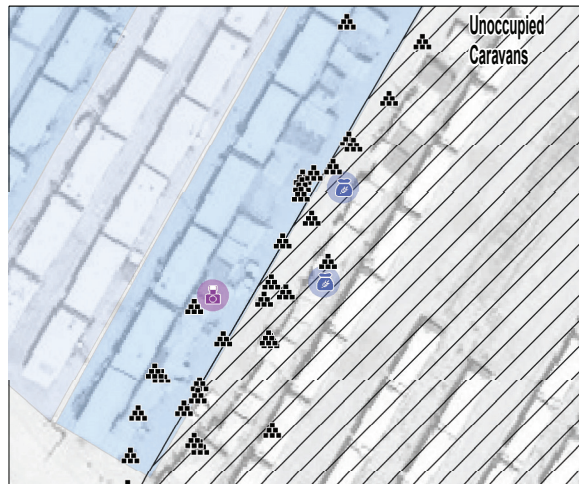
- Fence
- Block
- Unoccupied Area
- Under Construction
- Office / Facility
- Entrance
- Camp Management
- Latrine (6)
- Water Tank (15)
- Generator
- Electrical Pole

Thematic Data: 16 August 2016 - REACH
Administrative boundaries: GADM
Background imagery: 27/05/2016 DigitalGlobe

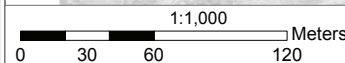
Projection: WGS 1984 UTM Zone 38N

Contact : iraq@reach-initiative.org
File: IRQ_Map_IDP_Alwand1_Market_23Nov2016

Note: Data, designations and boundaries contained on this map are not warranted to be error-free and do not imply acceptance by the REACH partners, associates or donors mentioned on this map.



GPS Coordinates of Camp Location
Longitude: 45° 27' 5.526" E (45.452368)
Latitude: 34° 19' 36.247" N (34.326735)



Unoccupied Caravans

Caravans Under Construction

Unoccupied Caravans

Unoccupied Caravans

Alwand 2

