

IRAQ - Al-Anbar - Amriyat Al Fallujah Camp

General Infrastructure - Updated 22-Sep-2020

For Humanitarian Purposes Only
Production date : 12 November 2020

Camp Infrastructure

- Camp Delineation
- Sector
- Health
- Office
- Education
- Community Area
- Child Friendly Space
- Service
- Health
- Office
- Education
- Commuinty Centre
- CFS
- Generator
- Water Tank (4)
- Water Treatment Plant (16)

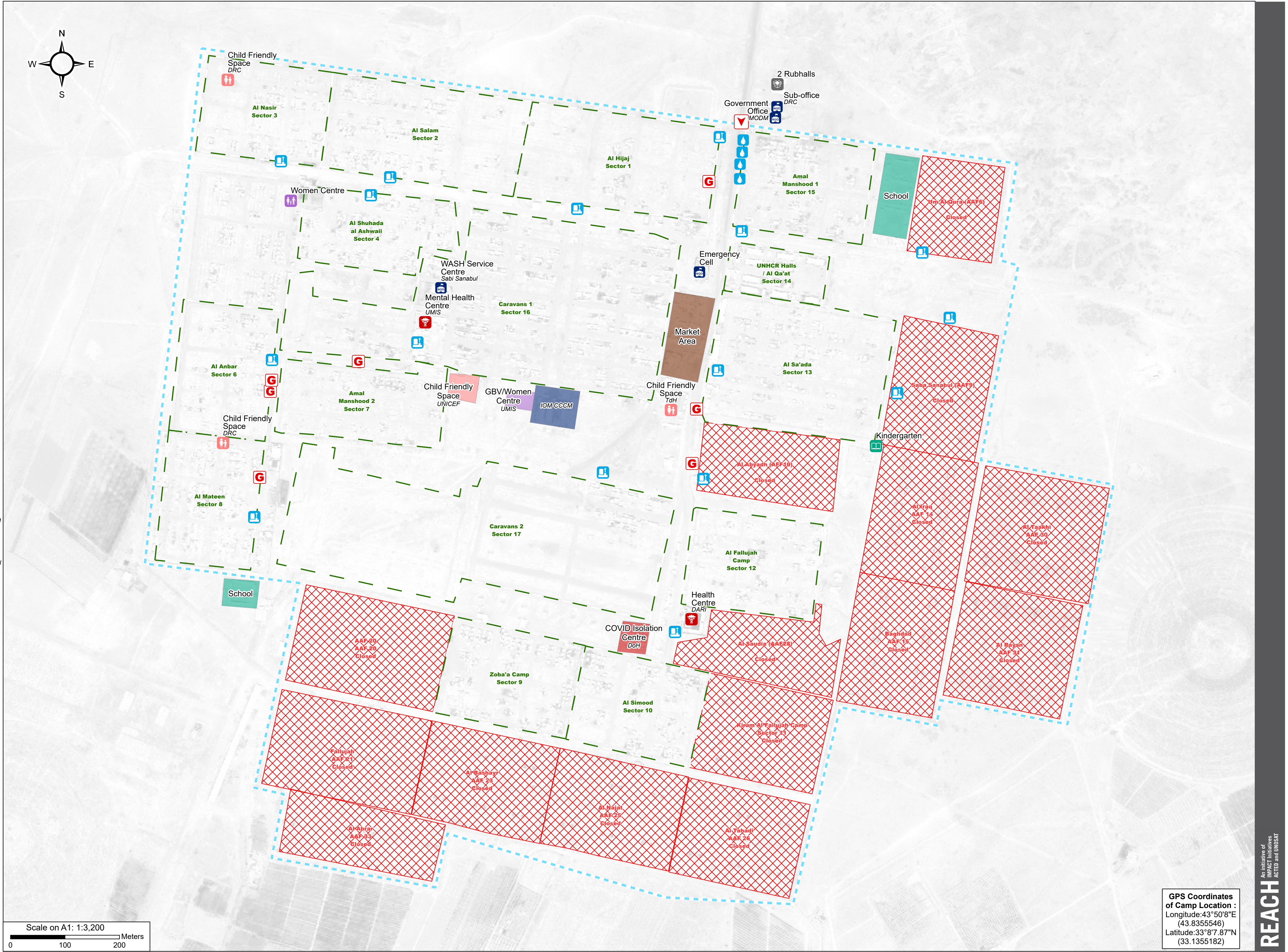
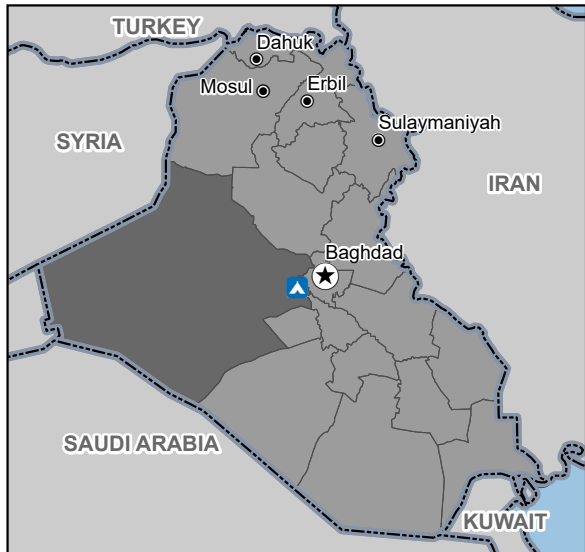
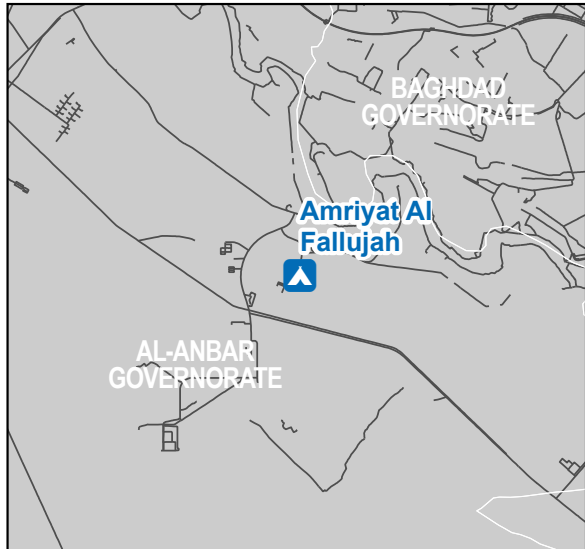
Thematic Data: 22/09/2020 - REACH
Administrative boundaries: GADM, OCHA

Satellite Imagery: GeoEye-1 from 24/06/2020
Copyright: ©2020, DigitalGlobe
Source: US Department of State, Humanitarian
Information Unit, NextView License

Coordinate System: WGS 1984 UTM Zone 38N

Contact: iraq@reach-initiative.org
File: REACH_IRQ_Map_IDP_Amriyat
Fallujah_12Nov2020

Note: Data, designations and boundaries
contained on this map are not warranted to
be error-free and do not imply acceptance
by the REACH partners, associates or
donors mentioned on this map.



Scale on A1: 1:3,200
0 100 200 Meters

GPS Coordinates
of Camp Location :
Longitude: 43°50'8"E
(43.8355546)
Latitude: 33°8'7.87"N
(33.1355182)