

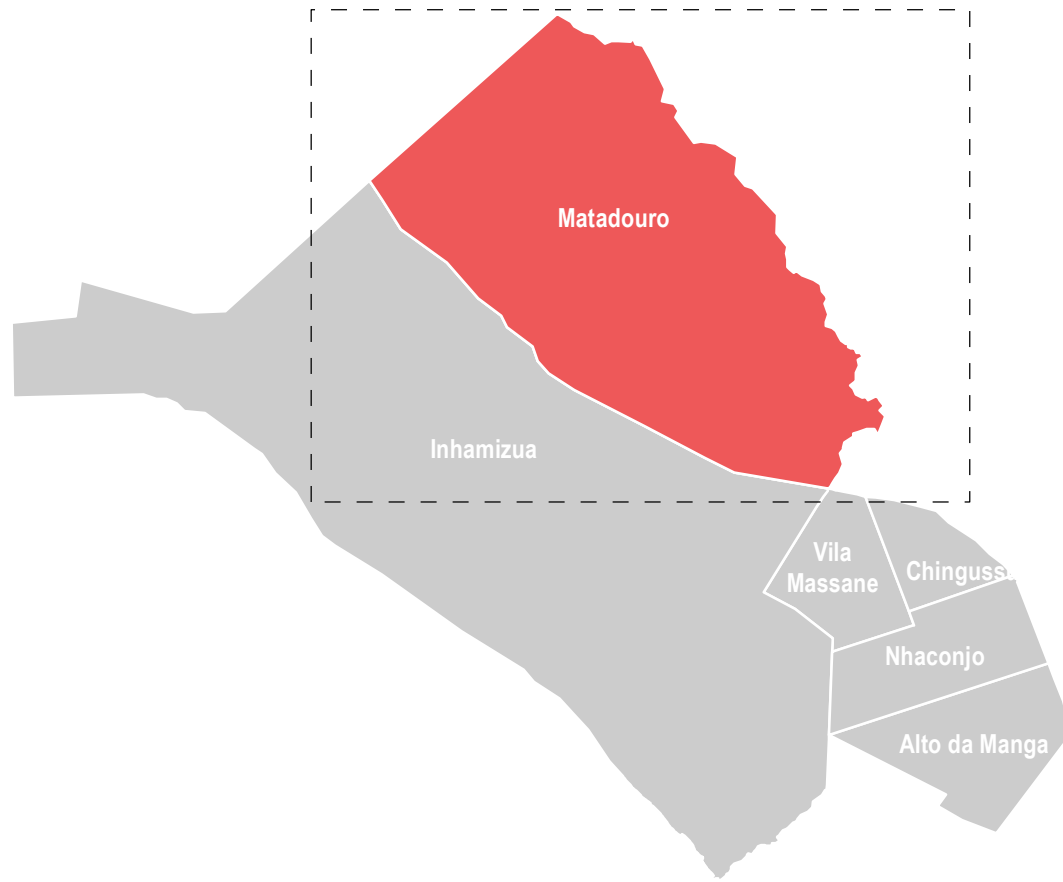
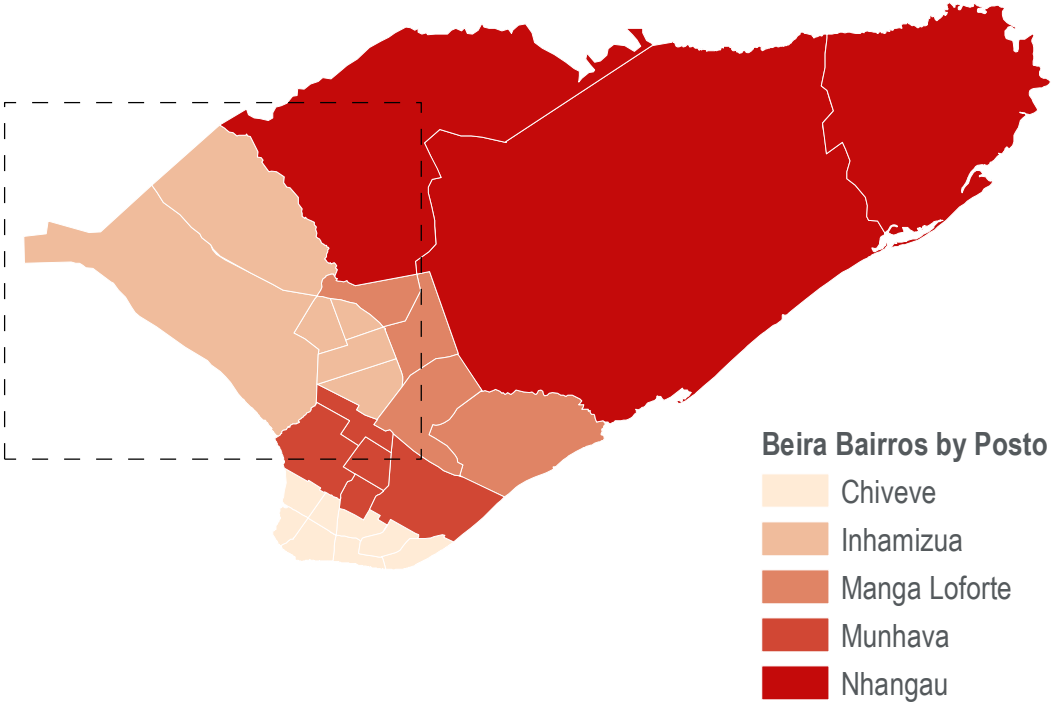
7,101 buildings total*

6,029 buildings damaged**

85% of neighbourhood damaged

*according to UNOSAT-REACH analyst building count

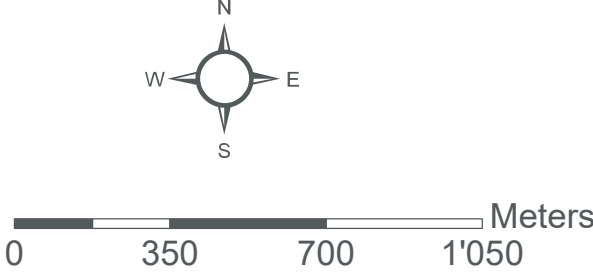
**damage figures are the result of a rapid assessment and may be subject to change following more detailed QA/QC



Data sources:
Damage sites - UNOSAT-REACH
Beira Bairros - INGC
Administrative Boundaries (0-3) - OCHA
Satellite Imagery analysis: WorldView-2 from 26 March 2019
Copyright: ©DigitalGlobe 2019
Source: US Dept of State Humanitarian Information Unit, NextView License
Background imagery: WorldView 1 from 29 March 2019
Copyright: ©DigitalGlobe 2019

Legend

- Damaged Buildings
- Bairros
- Cloud obscured



Coordinate System: GCS WGS 1984
File: MOZ_Map_CycloneIdai_Matadouro_Damage_12APR2019
Contact: reach.mapping@impact-initiatives.org

Note: Data, designations and boundaries contained on this map are not warranted to be error-free and do not imply acceptance by the REACH partners, associates, donors mentioned on this map.

