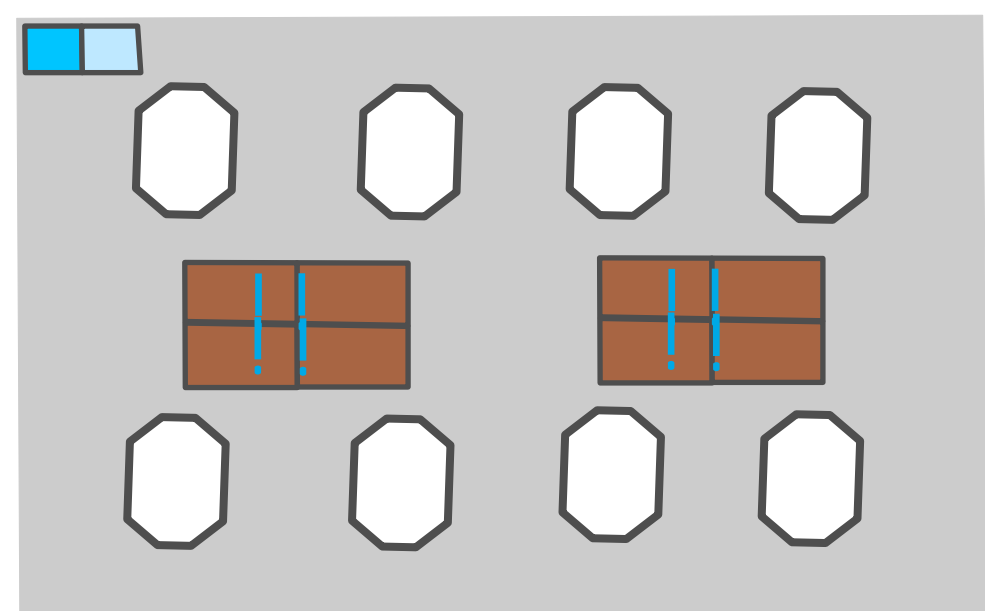
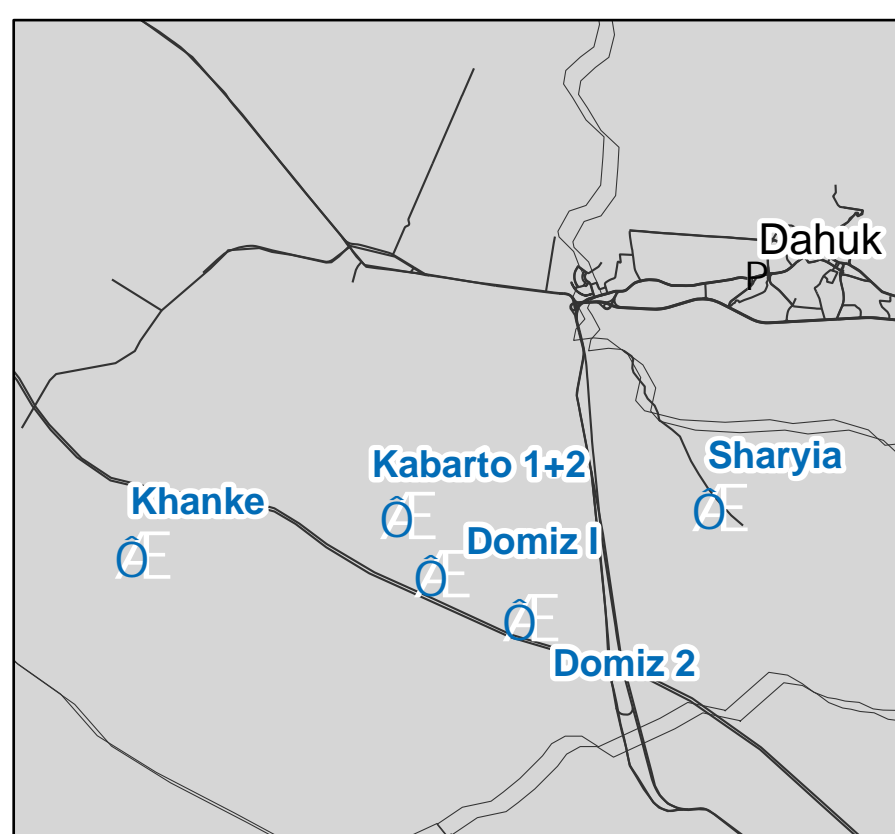
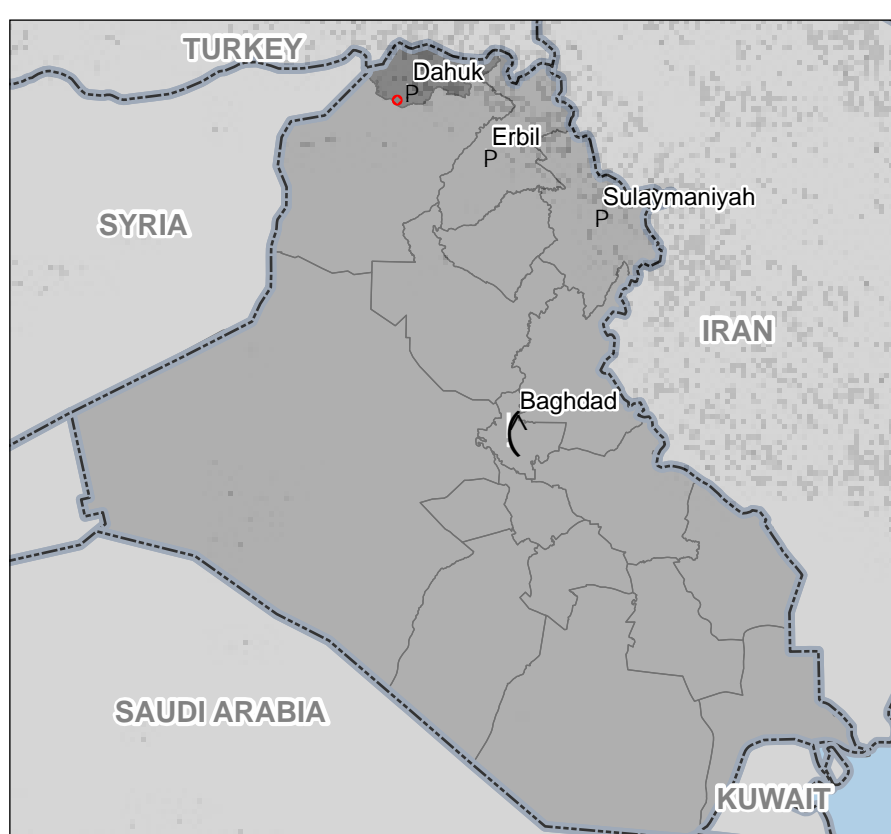


Layout of 8 Tent Blocks

- Tent
- Latrine
- Water Tank
- Kitchen
- Shower



Scale: 1:2,000
0 100 200 Meters



Camp Infrastructure

- Fence
- Sector (A - M)
- Health
- Office
- Education
- Child Friendly Space
- Community Area
- Entrance
- Community Centre
- Tapstand (32)
- Water Tank (5)
- Shop
- Kitchen
- Storage
- Paved Road

Data sources:
Camp data - REACH assessment - 12/7/2018

Imagery: Pleiades from 3/7/2016
Copyright: CNES
Source: Airbus DS

Projection: WGS 1984 UTM Zone 38N
Contact: iraq@reach-initiative.org
File: IRQ_Map_IDP_Khanke_12July2018

Note: Data, designations and boundaries contained on this map are not warranted to be error-free and do not imply acceptance by the REACH partners, associated, donors mentioned on this map.

GPS Coordinates
of Camp Location:
Longitude: 42° 46' 25.41" E
(42.773725)
Latitude: 36° 46' 46.403" N
(36.779556)