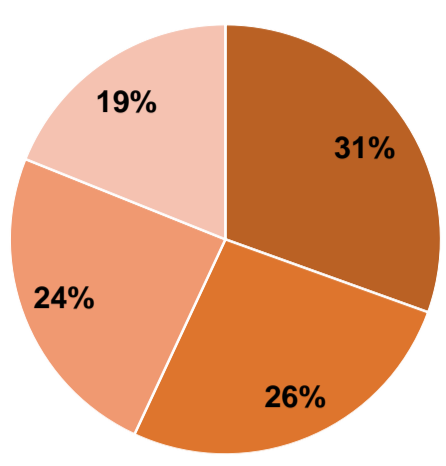


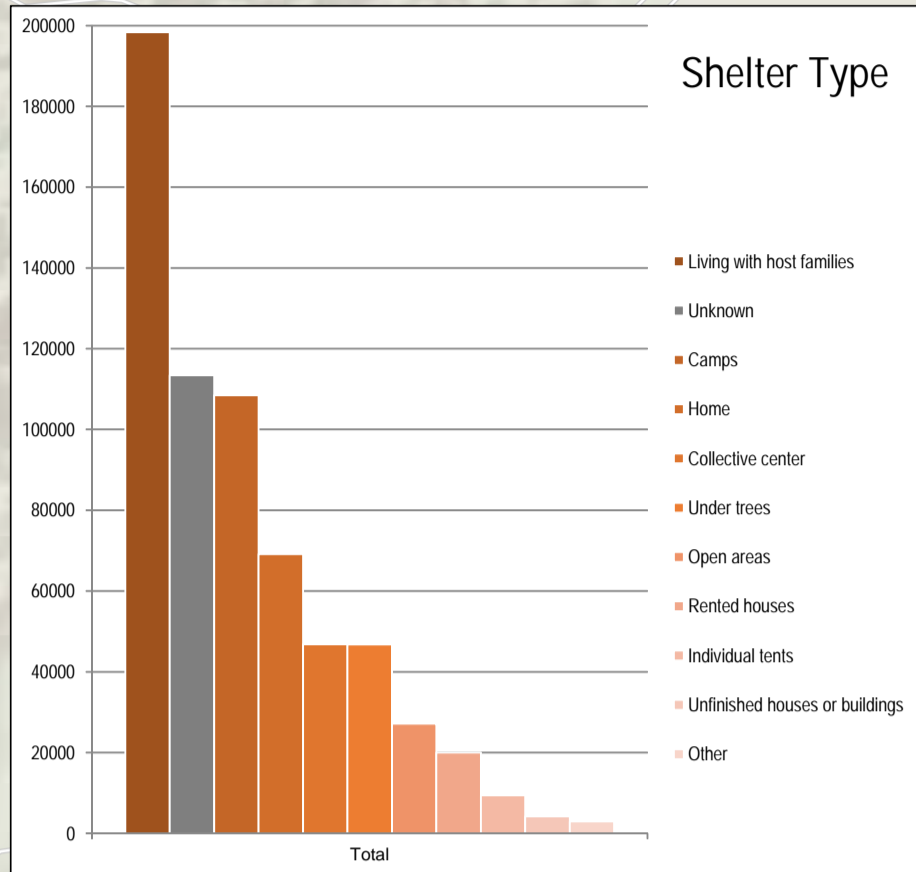
IDP Locations - As of 30 June 2016

Total number of IDPs: 646,669

Gender and Age

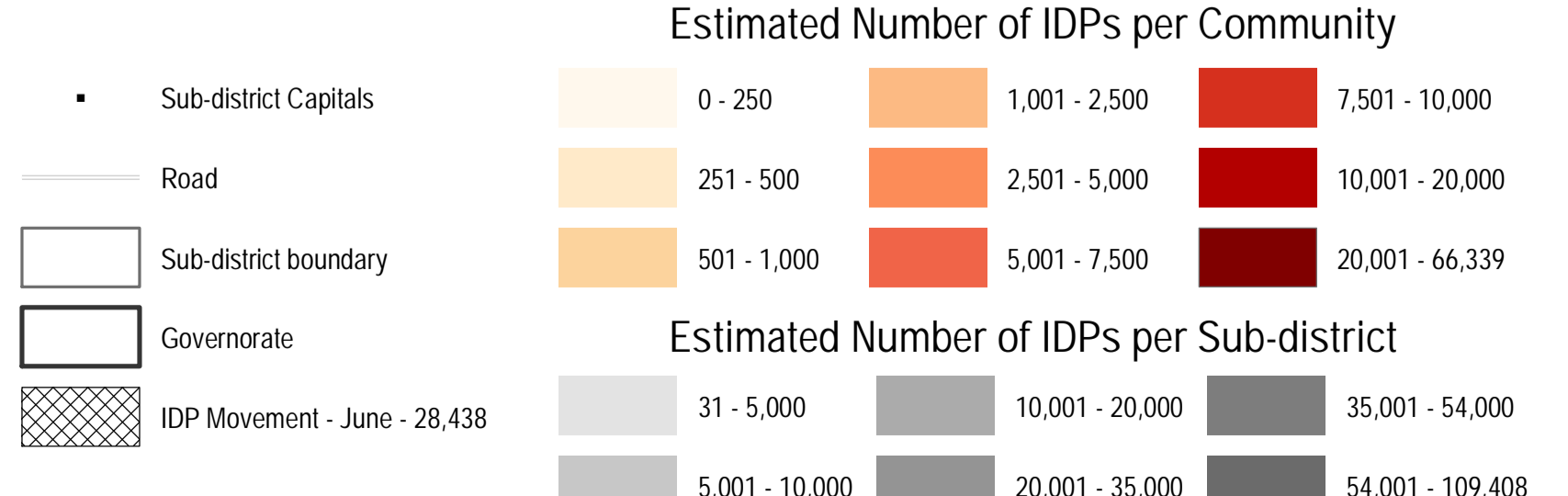
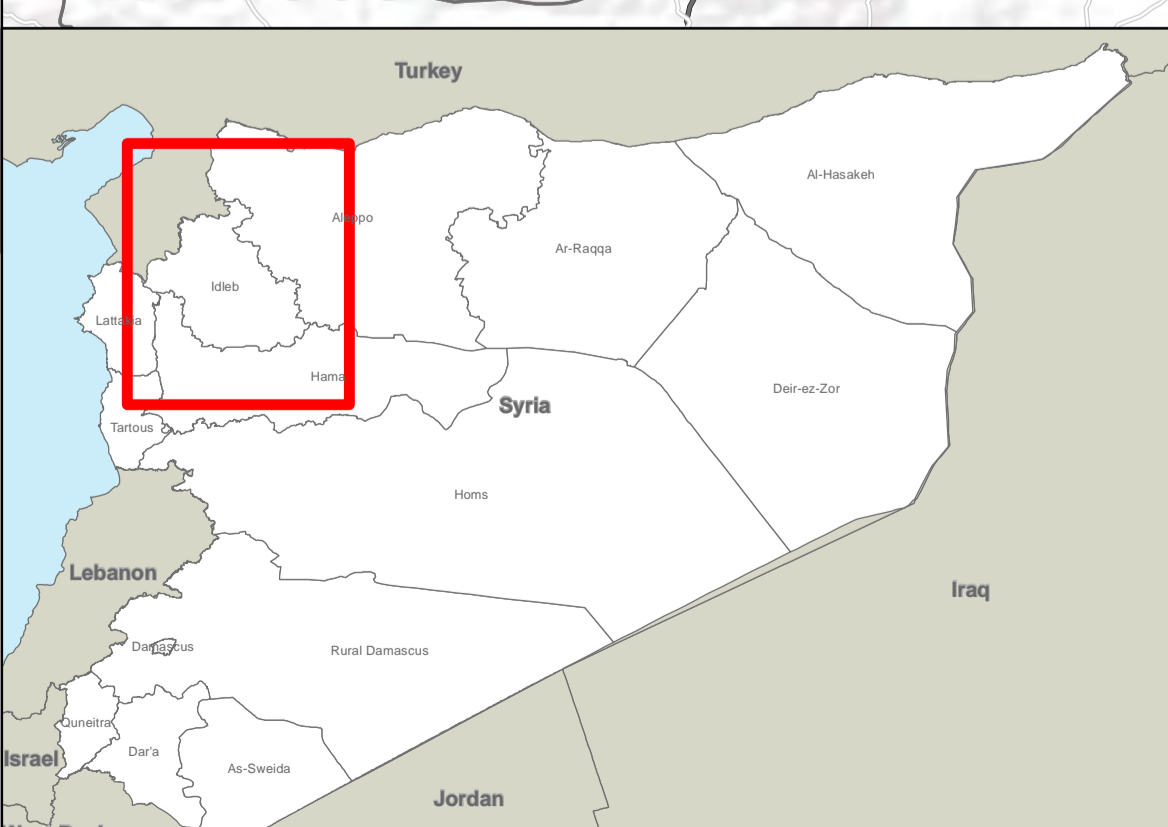
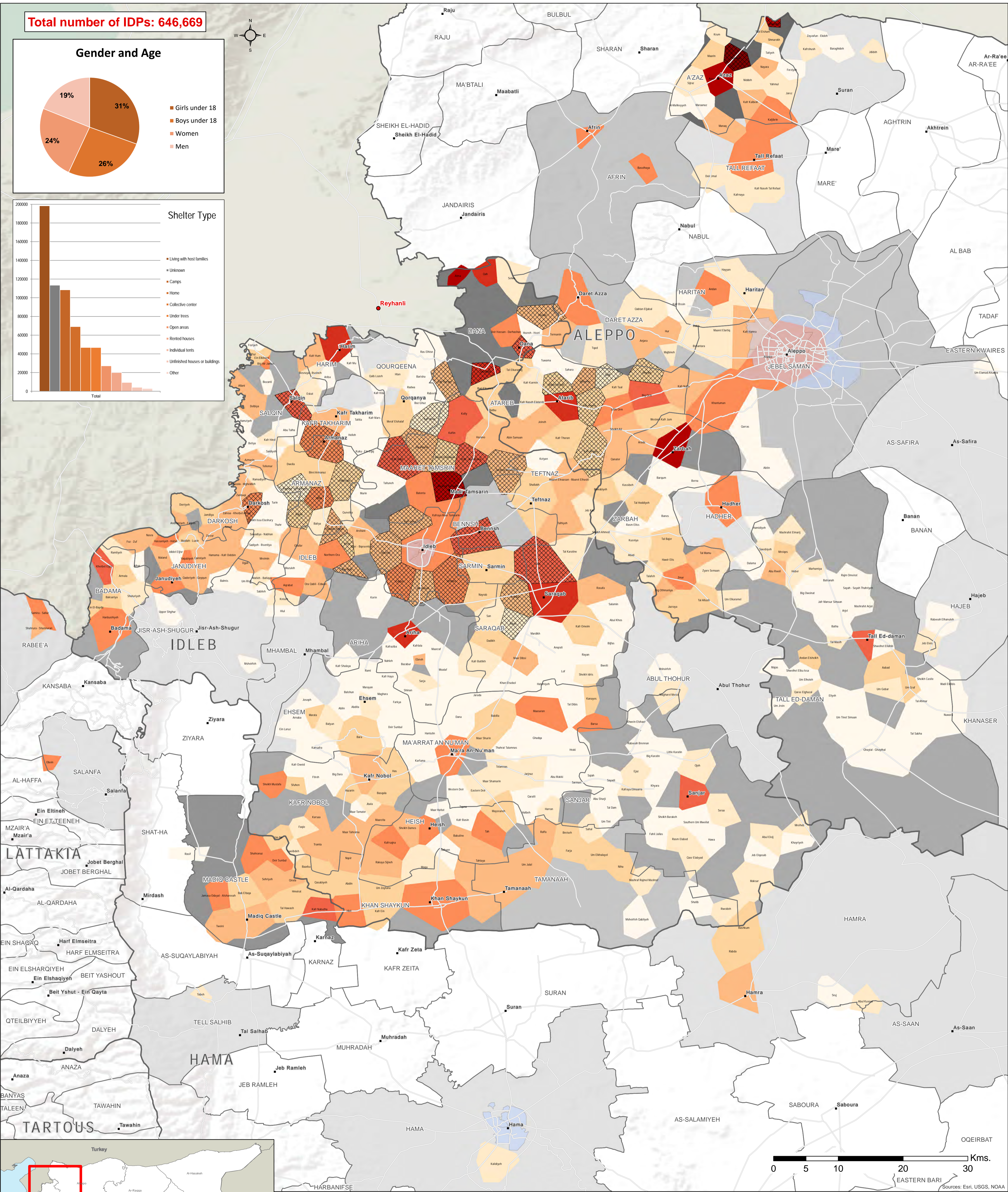


- Girls under 18
- Boys under 18
- Women
- Men



Shelter Type

- Living with host families
- Unknown
- Camps
- Home
- Collective center
- Under trees
- Open areas
- Rented houses
- Individual tents
- Unfinished houses or buildings
- Other



Map Notes: Polygons representing IDP numbers are generated by the ArcToolbox tool "Create Thiessen Polygons" utilizing the OCHA Populated Places dataset SYR_Adm1. The polygons created are a spatial representation of a community not an actual boundary of a community.

Data sources: OCHA COG: Geographic Boundaries
OCHA GIS: Roads
CCCM IM: Community-Level IDP Data
REACH: Community Polygon

Coordinate System: GCS WGS 1984
Datum: WGS 1984
Units: Degree

Total number of IDPs at a Sub-District level are represented by the grey scale.

Communities without a pcode are NOT represented on this map.

Age categorised by the CCCM

File: 20160718_REACH_CCCM_SYR_NWL_IDP_Tracking_IDW
Contact: reach.mapping@impact-initiatives.org

Note: Data designations and boundaries contained on this map are not warranted to be error-free and do not imply acceptance by the REACH partners, associated, donors mentioned on this map.