











**School**

-  Primary
-  ECD
-  other








**Waterpoint**

-  Protected Well - Hand Pump
-  Tank and Tap
-  Unprotected Well
-  Burkad
-  Other Piped System

**Type of Latrines**

-  Communal
-  Household

**Facilities**

-  Garbage Collection Point
-  Health Facility
-  Kiosk
-  Market
-  Mosque
-  Assessed IDP settlement
-  Shelter (UNOSAT analysis)

Data sources:  
Facilities and IDP sections: REACH assessment  
Shelter: UNOSAT analysis (21.08.2013-08.02.2014)  
Admin level: OCHA COD  
Imagery (1): 08 February 2014 Astrium Services  
Imagery (2): 21 August 2013 WorldView  
Coordinate System: GCS WGS 1984  
File: SOM\_Baidoa\_IDP\_21mars2014\_A3  
Contact : reach.mapping@impact-initiatives.org

The assessment does not cover all IDP settlements in Baidoa town. Areas of assessment represent only those identified by the clusters as priorities. The remaining shelters have not been assessed but may be interesting for future intervention by actors.

Note: Data, designations and boundaries contained on this map are not warranted to error-free and do not imply acceptance by the REACH partners, associated donors mentioned on this map. For Humanitarian purposes only.

**Funded by**

