IRAQ - Qayyarah Jad'ah Camp

General Infrastructure - Updated 1 March 2017

CAMP COORDINATION AND CAMP MANAGEMENT

For Humanitarian Purposes Only
Production date: 1 March 2017

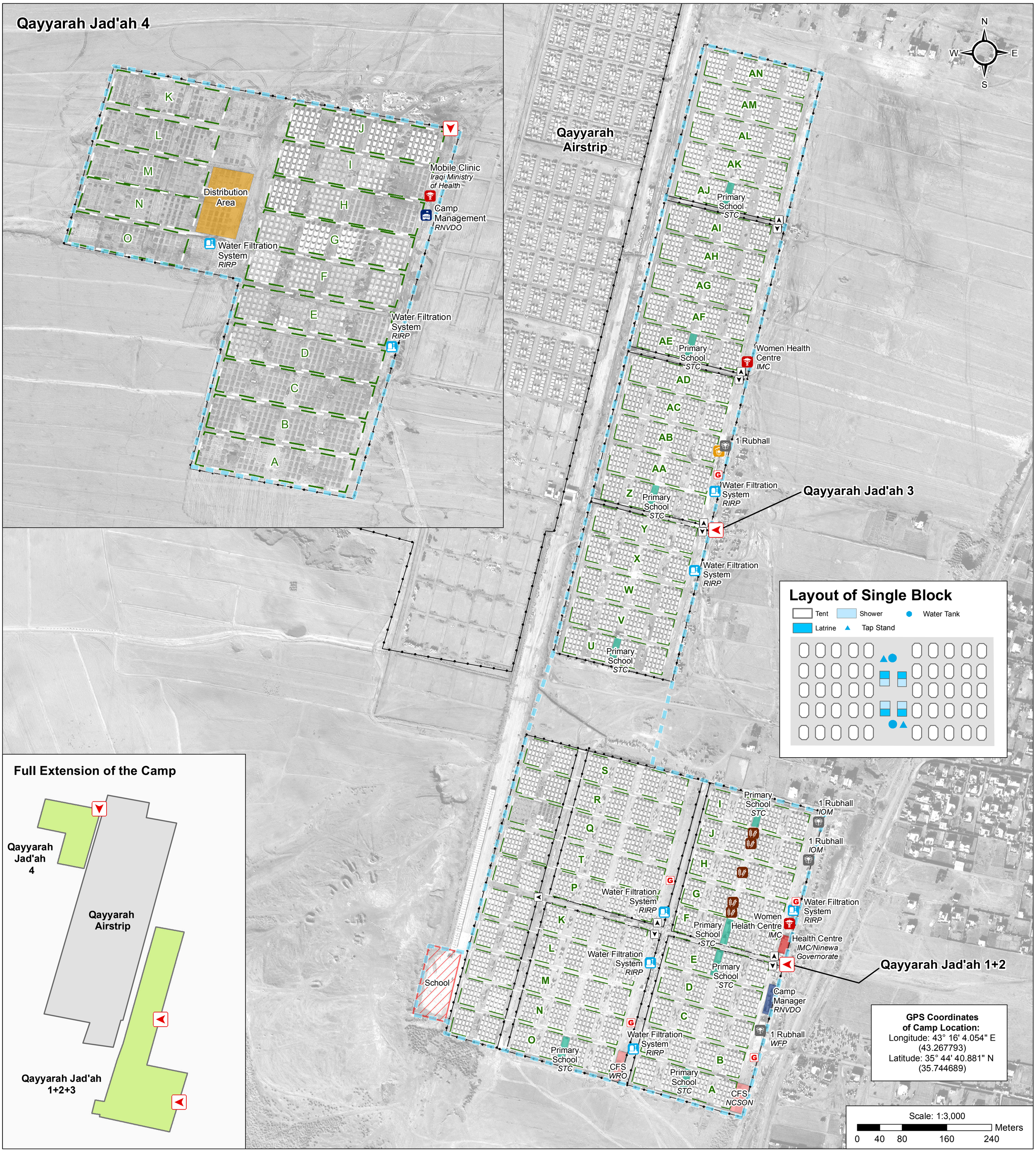

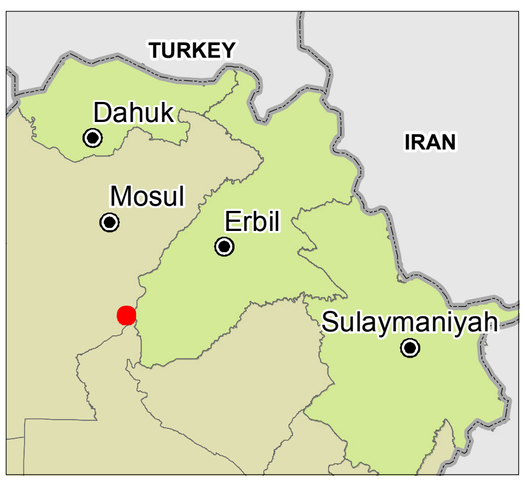

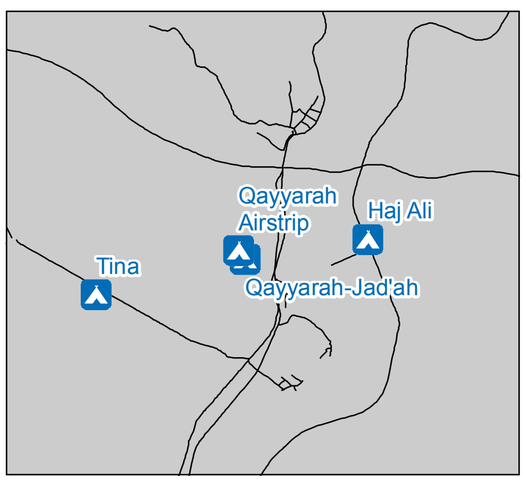

Camp Infrastructure

- Camp Delineation
- Fence
- Sector
- Under Construction
- Health
- Office
- Distribution
- Education
- Child Friendly Space
- Entrance
- Sector Entrance
- Health
- Office
- Distribution
- Water Filter
- Bakery
- Storage
- Generator

Data sources:
Camp Infrastructure: 01/03/2017, REACH Initiative
Satellite Imagery: DigitalGlobe - WV1 - 30/12/2016
Coordinate System: WGS 1984 UTM Zone 38N
Projection: Transverse Mercator
Contact : iraq@reach-initiative.org

File: IRQ_MAP_IDP_QayyarahJad'ah_01Mar2017

Note: Data, designations and boundaries contained on this map are not warranted to be error-free and do not imply acceptance by the REACH partners, associated, donors mentioned on this map.

REACH An initiative of IMPACT Initiatives ACTED and UNOSAT