

Summary

This profile provides a quarterly overview of the humanitarian situation in Ajuong Thok camp, including general infrastructure, WASH infrastructure and water access. Information on the camp overview and demographics was provided by UNHCR, while NGOs provided information on services. REACH collected GPS data points between 1 July and 25 August, 2018 to create the maps. A profile for Pamir accompanies this profile.

Camp overview¹

of individuals: 42,546

of households: 10,186

Date opened: 30/03/2013

Ongoing extension: yes

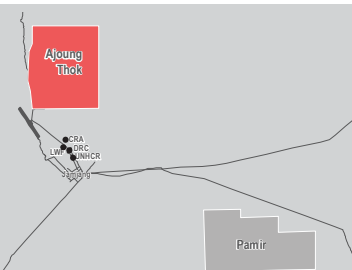
Planned capacity (individuals): 55,000

Demographics²

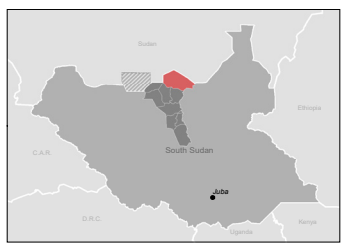
49% male / 51% female

1%	Over 60	1%
17%	18 - 59	20%
9%	12 - 17	8%
12%	5 - 11	12%
10%	0 - 4	10%

Location map




Ajuong Thok general infrastructure



Who is doing what?

SECTOR	AGENCY
CCCM	DRC
Education	LWF
Health, Nutrition & Hygiene	AHA
FSL	DRC
Logistics	AAHI
NFI	DRC
Media	Internews
Protection (SGBV)	IRC
Protection (Child)	LWF
Protection (General)	HDC
Shelter	DRC
Food, Water & Sanitation	SP
Information Management	REACH



Camp infrastructure

- UNHCR field office (1)
- NGO Office (4)
- Registration/reception centre (1)
- Warehouse (2)
- Communication centre (2)
- Police (1)
- Hospital (1)
- Health centre (1)
- Nutrition centre (1)
- Nursery (1)
- Primary school (6)
- Secondary school (1)
- Vocational training centre (2)
- Marketplace (5)
- Community centre (79)
- Distribution point (1)
- Women centre (5)

Legend: Main road, Secondary road, Airstrip, Block

Monthly feature of services

Structure	Run by	Main activities	Beneficiaries
Women and Girls Wellness Centre	IRC	Case management and psychosocial support, adolescent girls learning sessions and GBV community outreach activities	Women and girls, including SGBV survivors, vulnerable women and adolescent girls
Child Friendly Space	LWF	Early Development Centre services, pre-school education, child friendly space, youth recreation activities	Children and youth aged 3-17 years
Livelihood Learning Centre	IRC	Trainings for farmers and entrepreneurs, space for community meetings	Youth and adult community members
Programme Site	IRC	Feedback and response mechanisms about IRC programmes, facilitation of stakeholders reference group meetings, community dialogues	Diverse community members; including women, youth and community leaders
Nutrition Centre	AHA	Distribution of supplementary feeding programme (BSFP) and commodities	Children under five and pregnant or lactating women
Health Centre	AHA	OPD, IPD, laboratory, pharmacy, reproductive health, EPI, nutrition, referral, community based programme, public health, mental health, TB HIV, dental care and minor surgery	Refugees and host community
School	LWF	Primary and secondary education, instant network in schools, ICT, alternatives education systems and intensive English course	Children 3-6 years, 7- 18 years, adult ages 19- 24 years and 25 years and above



Water infrastructure



Water infrastructure description

- Tank (16)
- Bladder³ (3)
- Borehole (18)
- Tapstand (93)
- Water pipeline

Water access



Water access description

Shelter situated within 200 meters of a tapstand **95%** Shelter situated further than 200 meters from a tapstand **5%**

% of shelters situated more than 200 meters from a tapstand per zone

Zone G	Zone H	Zone I	Zone F	Zone D	Zone E	Zone K	Zone B	Zone C
3%	9%	3%	5%	6%	7%	5%	3%	6%

Shelter analysis: UNOSAT (April/May, 2018)

Key Acronyms

CCCM	Camp Coordination and Camp Management
CFS	Child Friendly Space
ERD	Economic Recovery and Development
FSL	Food Security and Livelihoods
GPS	Global Positioning System
HDC	Humanitarian Development Consortium
NFI	Non-Food Items
SGBV	Sexual and Gender-based Violence
WASH	Water, Sanitation and Hygiene

Footnotes

- 1 Camp overview data provided by UNHCR Jamjang Sub Office, Oct 2018
- 2 Demographics data provided by UNHCR Jamjang Sub Office, Oct 2018
- 3 Bladder: resistant, flexible, and mobile water container used in the camps to store water
- 4 Water distribution point is defined here as a tap stand or hand pump