




Non Functioning

- Tubewell
- ▲ Tapstand
- Water Tank

Boundaries

-  Camps
-  Mahjee blocks
-  Shelters

Data Sources:
Camp Infrastructure - REACH
Shelter Footprints - OSM
Camp / Majhee / Admin Boundaries - ISCG / IOM / OCHA

Coordinate System: WGS 1984 UTM Zone 46N
Projection: Transverse Mercator
Contact: reach.mapping@impact-initiatives.org

Note: Data, designations and boundaries contained on this map are not warranted to be error-free and do not imply acceptance by the REACH partners, associated, donors mentioned on this map.

In support of the



Funded by



REACH An initiative of
IMPACT Initiatives,
ACTED and UNOSAT