























- ### Education Facilities
- |   |   |
|---|---|
|  | Early childhood education (7)                   |
|  | Primary school (8)                              |
|  | Secondary school (1)                            |
|  | Accelerated learning programme (2)              |
|  | Youth education programme (1)                   |
|  | Adult education programme (1)                   |
|  | Quranic school (4)                              |
|  | Islamic school (1)                              |
|  | Adult education programme (not functioning) (1) |

- ### Markets
-  Food market (10)
  -  Livestock market (5)
  -  Main market (1)
  -  Non-food items market (4)
- ### Roads
-  Primary road
  -  Other roads

- Camp Land Use (UNHCR 2013)**
- |   |                    |
|---|--------------------|
|  | Administration     |
|  | Community facility |
|  | Education          |
|  | Green belt         |
|  | Health             |
|  | Uncategorised      |
|  | Residential area   |

**Data sources:**  
 Infrastructure: REACH (2018)  
 Roads: REACH (2017)  
 Camp Land Use: UNHCR (2013)  
 Satellite Imagery: Pléiades from 31  
 October 2017  
 Copyright: ©CNES 2017

**Coordinate System:** GCS WGS 1984

**Contact:**  
 reach.mapping@impact-initiatives.org

**File:**  
REACH\_KEN\_MAP\_UNHCR\_Dagahaley\_RefugeeCamp\_JUN2018\_A1

**Note:** *Data, designations and boundaries contained on this map are not warranted to be error-free and do not imply acceptance by the REACH partners, associates, donors*