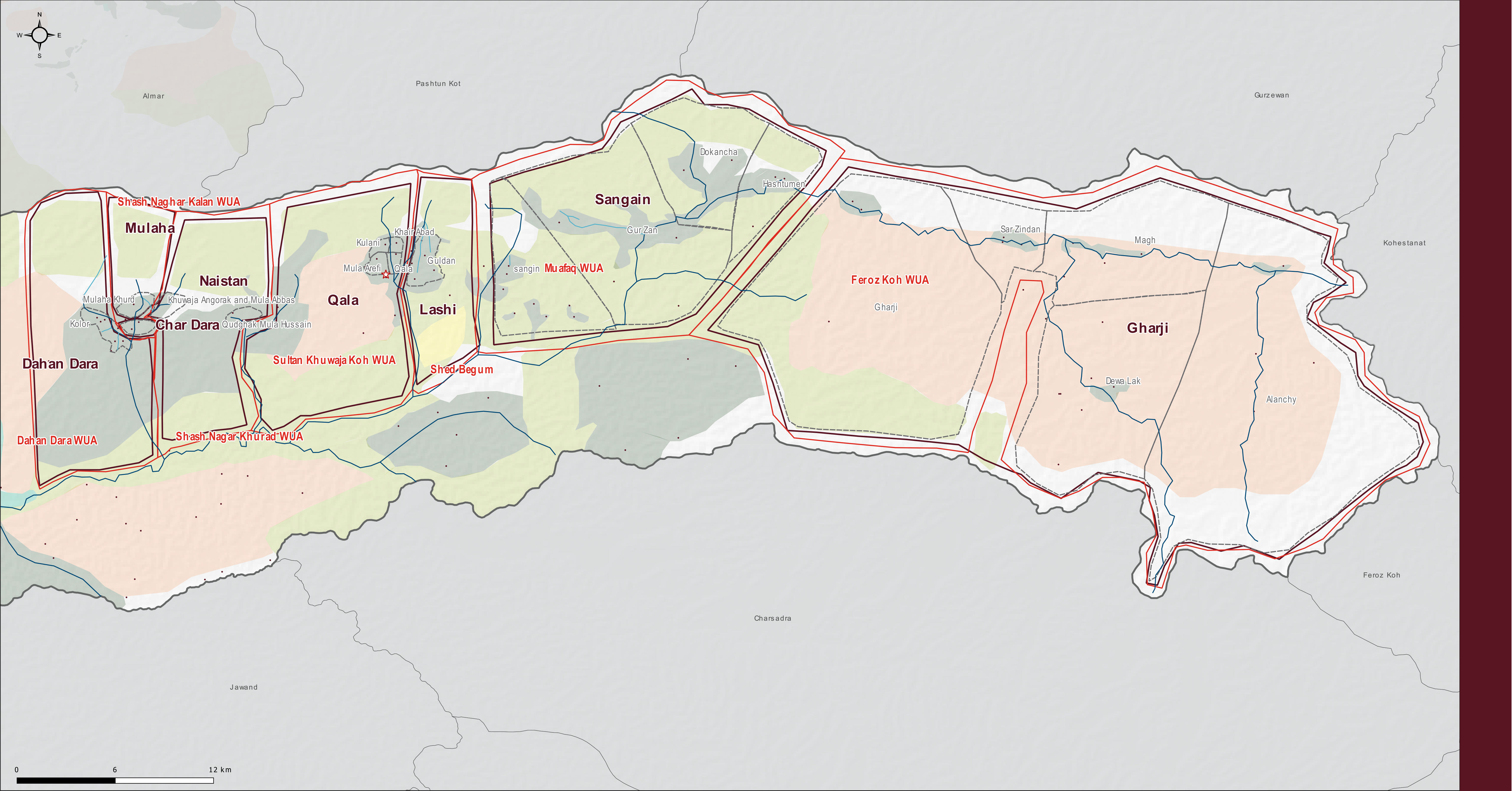
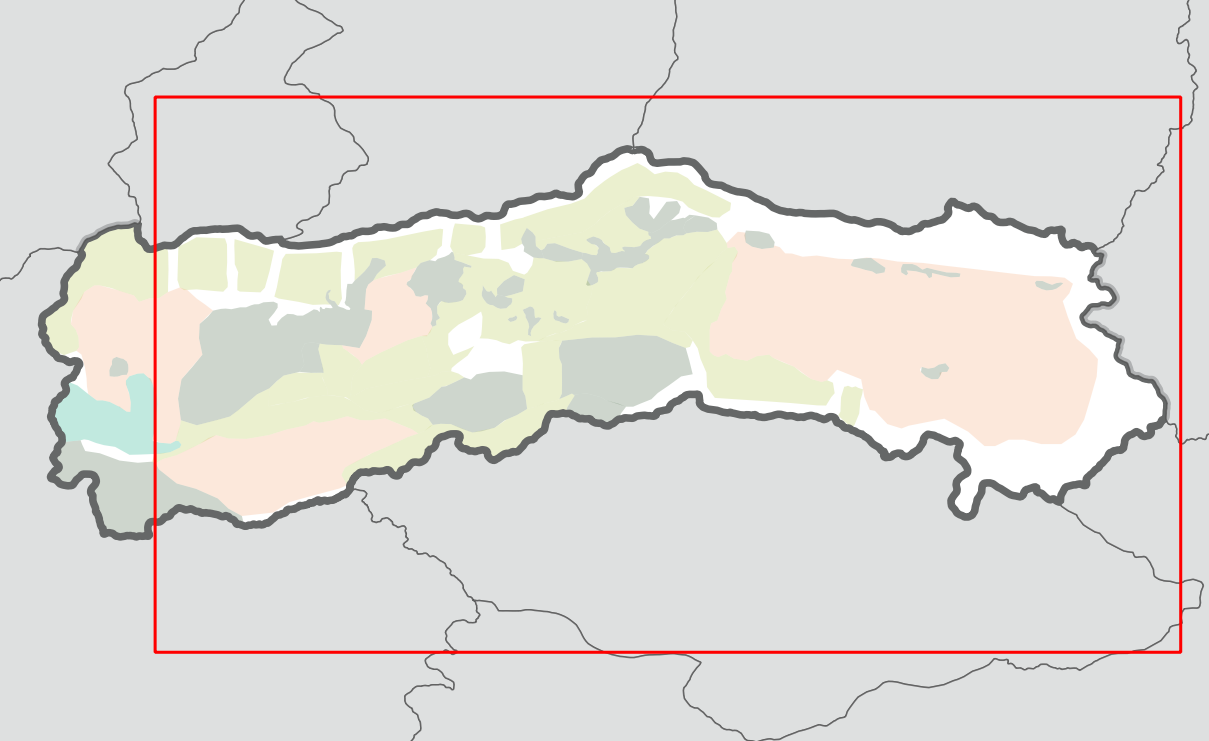



# Afghanistan - Faryab Province - Kohistan (Faryab) District

## Water Management Structure

For humanitarian purpose only  
Production date: 14 June 2020





**Water Management**

- Water User Association
- Mirabashi area
- Mirab Area
- Chakbashi area
- District center
- Mines
- Canal gates
- Settlements

**Boundaries**

- District boundary
- District of interest

**Land type**

- Horticulture
- Irrigated
- Rainfed
- Natural Pasture Land
- Natural Tree Forest
- Pistahio Forest
- Lake

**Hydrology**

- Canal
- Flood Canal
- Small River


File name: AGORA\_AFG\_Map\_WUA\_Faryab\_Kohistan (Faryab)  
Data Sources:  
Admin Boundaries: AGCHO  
WM layers: AGORA

Coordinate System: WGS 84  
Contact:  
reach.mapping@impact-initiatives.org

Note: Data, designations and boundaries contained on this map are not warranted to be error-free and do not imply acceptance by the AGORA partners, associated, donors mentioned on this map.


**Mirabashi:** Water manager for rivers, their associated canals, and the irrigations systems derived from them.  
**Mirab:** Water manager for all irrigation systems linked to a specific canal and the areas those systems provide water to.  
**Chackbashi:** Water manager for irrigation systems for a village or collection of villages.

Funded by




NORWEGIAN EMBASSY

Implemented by



ACTED



IMPACT

Shaping practices  
Influencing policies  
Impacting lives

AGORA