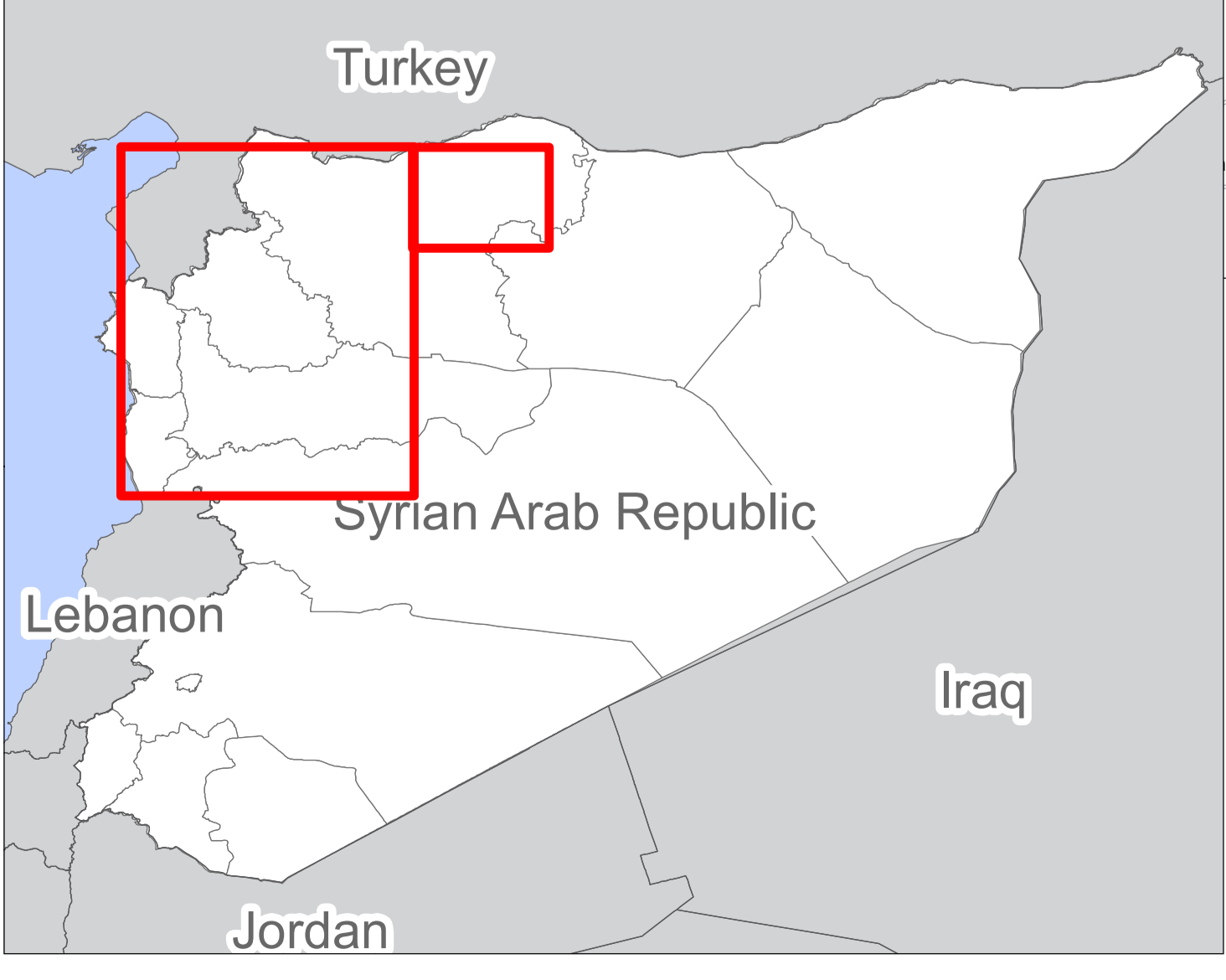
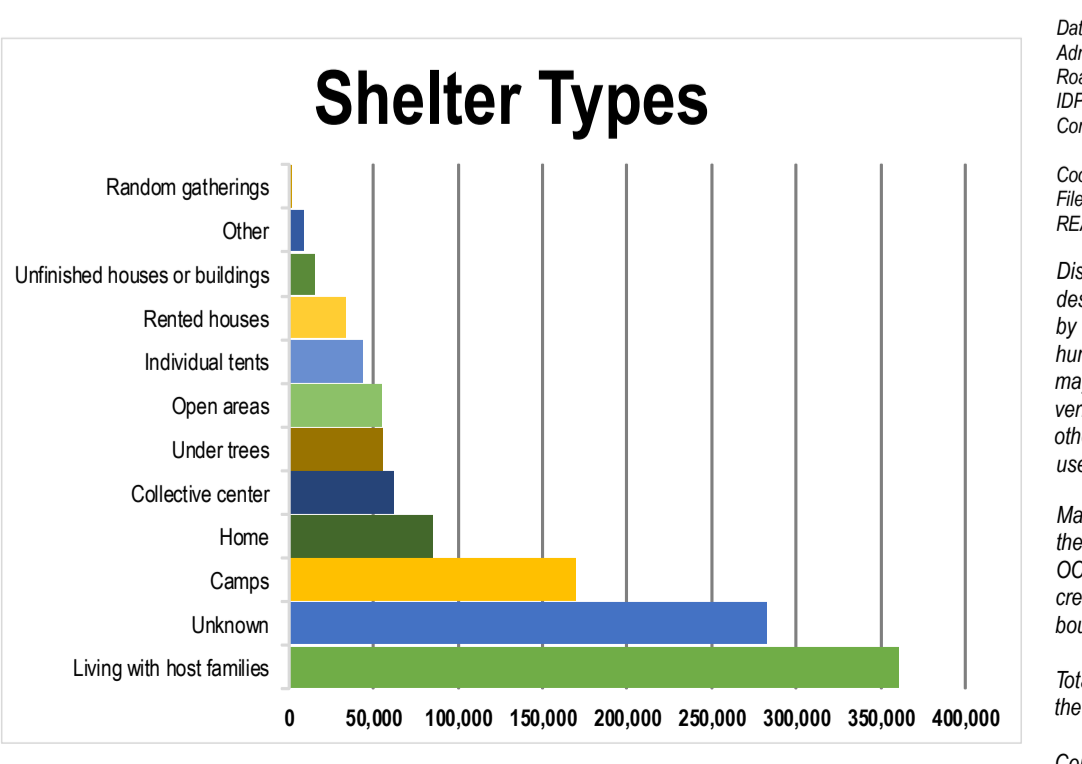
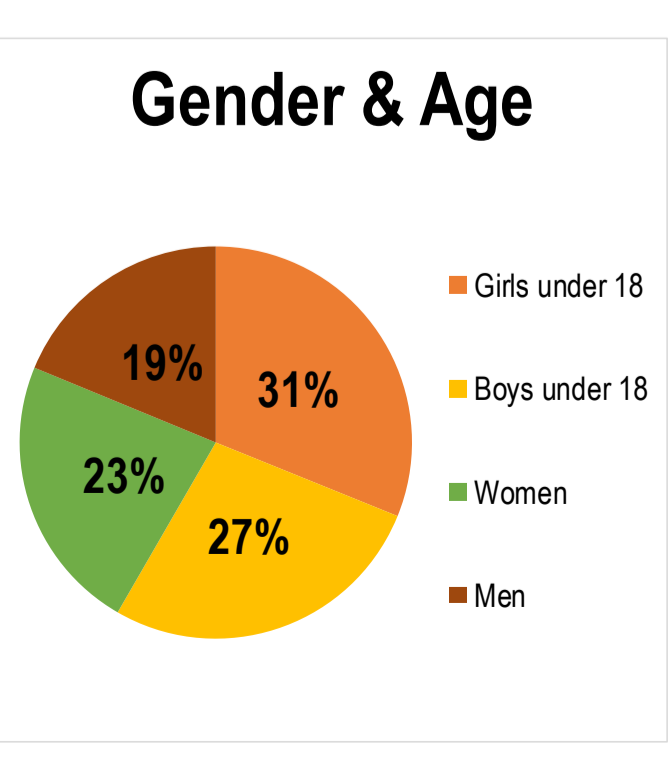
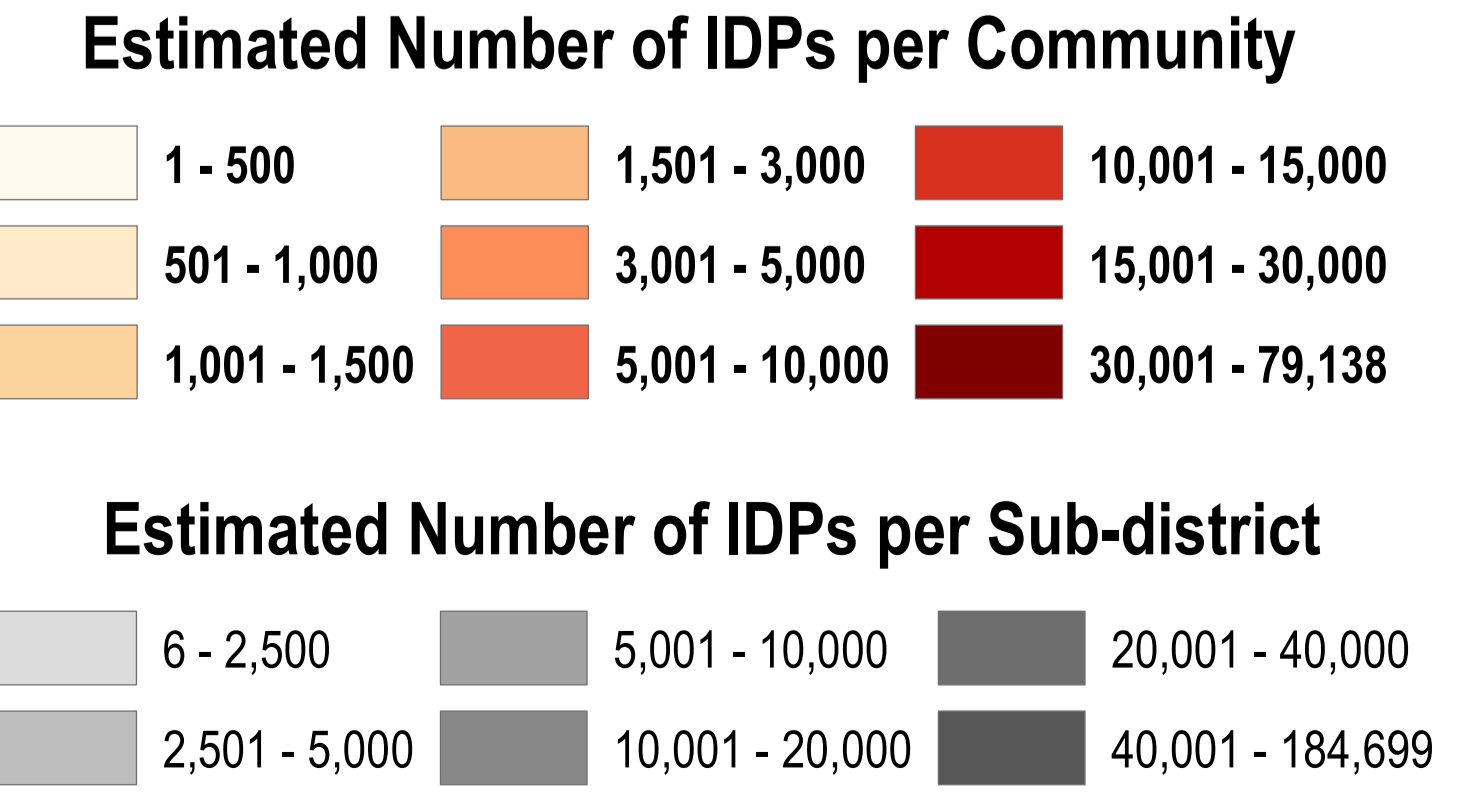


Total number of IDPs
1,175,185



- Sub-district Capitals
- Road
- ▭ Subdistrict
- ▭ Governorate boundary
- ▨ March '17 IDP Movements



Data sources: Administrative borders: OCHA/CCM; Roads: DVA GIS; IDP Data: OCHA/CCM; Community Polygons: REACH; Coordinate System: GCS WGS 1984; File: REACH_Syria_Map_Alexandria_IDP_Tracking_23March2017_A0_DRAFT3

Disclaimer: The boundaries and names shown and the designations used on this map do not imply official endorsement or approval by the United Nations. The data for this map is reported by humanitarian actors and a limited number of other sources, who may be parties to conflict. The data has not been independently verified and is subject to error or omission, deliberate or otherwise by the various sources. This data is for humanitarian use only.

Map notes: Polygons representing IDP numbers are generated by the ArcGIS tool 'Create Thematic Polygons' utilizing the OCHA Population Places dataset 'Syria_Alex'. The polygons created are a spatial representation of a community, not an actual boundary of a community.

Total number of IDPs at a Sub-District level are represented by the grey scale.

Communities without a postcode are not represented on this map.