













Shop Type (Open)

-  Mini market (17)
-  Fruits / vegetables (1)
-  Restaurant / bakery (2)
-  Clothes (2)
-  Barber / hairdresser (3)
-  Phone / internet (2)
-  Other (3)









Shop Type (Closed)


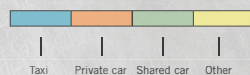
-  Mini market (2)
-  Fruits / vegetables (1)
-  Restaurant / bakery (1)
-  Barber / hairdresser (2)
-  Other (5)

Avg. Customers / Day



Camp Infrastructure

-  Fence
-  Sector
-  Office / Facilities
-  Entrance
-  Office
-  Borehole (4)
-  Water Tank (4)
-  Generator (6)



- * From an outside vendor who sells goods in the camp (from truck etc)

Thematic Data: 07/09/2016 - REACH
Administrative boundaries: GADM
Background imagery: 23/05/2016 DigitalGlobe
Projection: WGS 1984 UTM Zone 38N

Contact : iraq@reach-initiative.org
File:
IRQ Map IDP Baharka Market 27Nov2016

Note: Data, designations and boundaries contained on this map are not warranted to be error-free and do not imply acceptance by the REACH partners, associates or donors mentioned on this map.



**GPS Coordinates
of Camp Location:**
Longitude: 43° 59' 39.655" E
(43.99352)
Latitude: 36° 17' 40.022" N
(36.29445)

