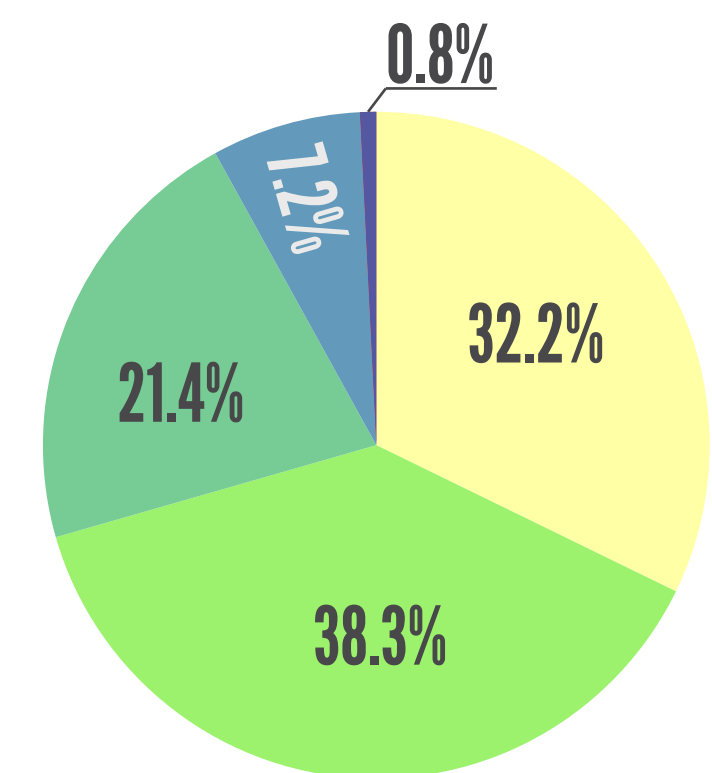




Distance to health facility and population within each range

250m		27,725 people
500m		32,988 people
750m		18,426 people
1000m		6,235 people
1500m		666 people



 Health Facilities

 Under Construction

Scale 1:4400

0 50 100 200 300 Meters

Data Source: REACH

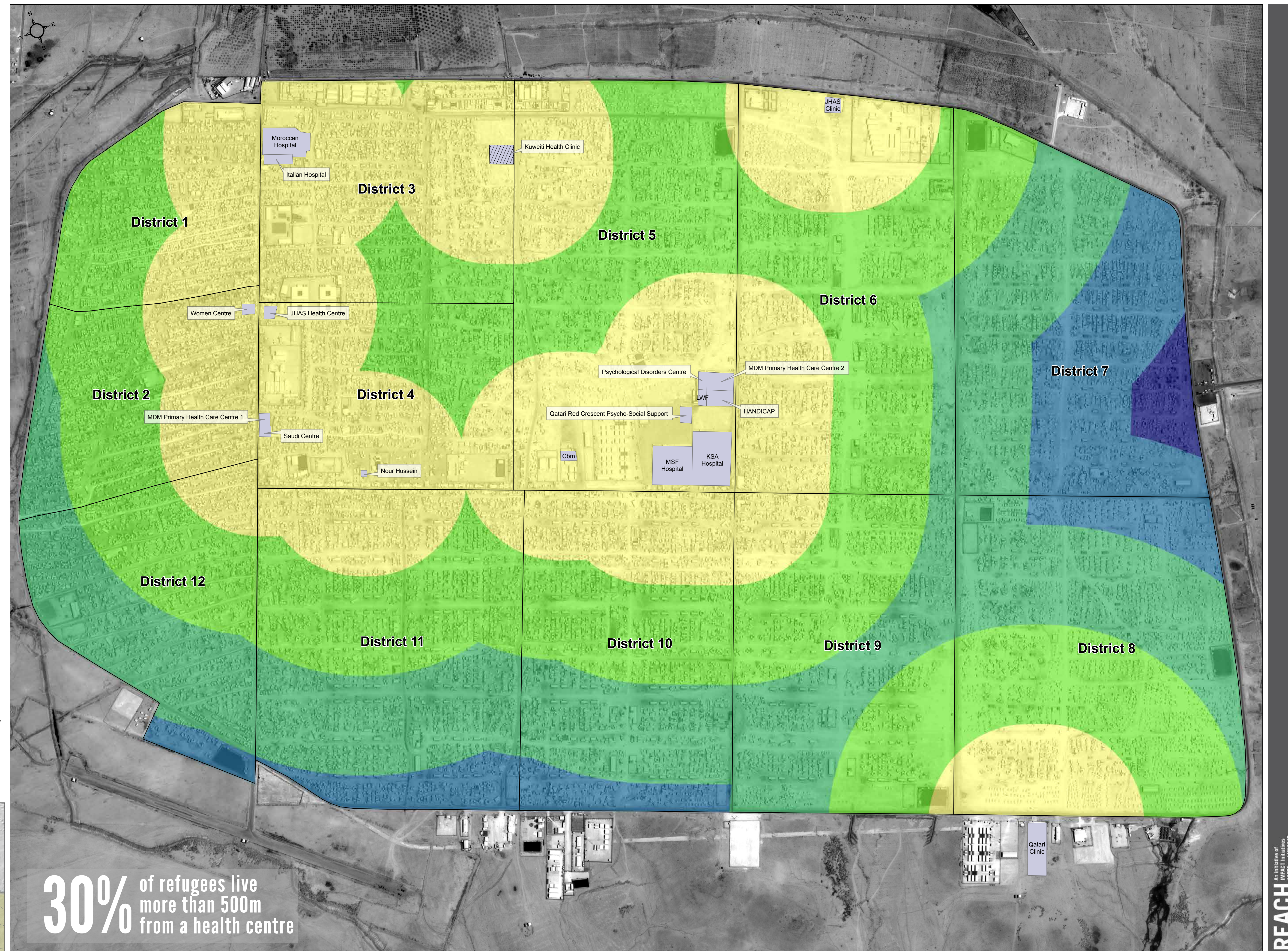
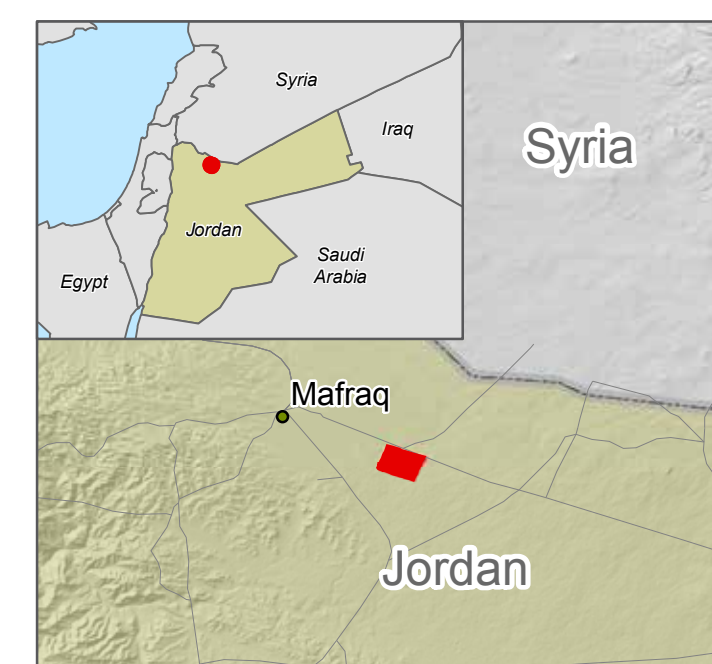
Satellite Acquisition Date:
06/04/2014 by Digitalglobe
Provided by: UNOSAT

Projection: WGS 1984 UTM Zone 37N

File: JOR_Zaatari_HEA_HealthDistance_22JUN2014_A1

Contact: reach.mena@impact-initiatives.org

Note: Data, designations and boundaries contained on this map are not warranted to be error-free and do not imply acceptance by the REACH partners, associates or donors mentioned on this map.



30% of refugees live more than 500m from a health centre