

# IRAQ - Duhok Governorate - Kabarto 2 Camp

## General Infrastructure - Updated 19 June 2019

### Camp Infrastructure

- Camp Delineation
- Fence
- Sector (G - L)
- Health
- Office
- Education
- Community Centre
- Child Friendly Space
- WASH Facility
- Service
- Entrance
- Gate
- Office
- Community Centre
- Child Friendly Space
- Elevated Water Tank
- Shop
- Paved Road
- Drainage Tunnel

**GPS Coordinates  
of Camp Location:**  
Longitude: 42° 51' 29.428" E  
(42.858174)  
Latitude: 36° 47' 34.892" N  
(36.793026)

Thematic Data: 19/06/2019- REACH  
Administrative boundaries: GADM, OCHA

Satellite Imagery: WorldView-2 from  
17/6/2019

Copyright: ©2019, DigitalGlobe.

Source: US Department of State,

Humanitarian Information Unit,

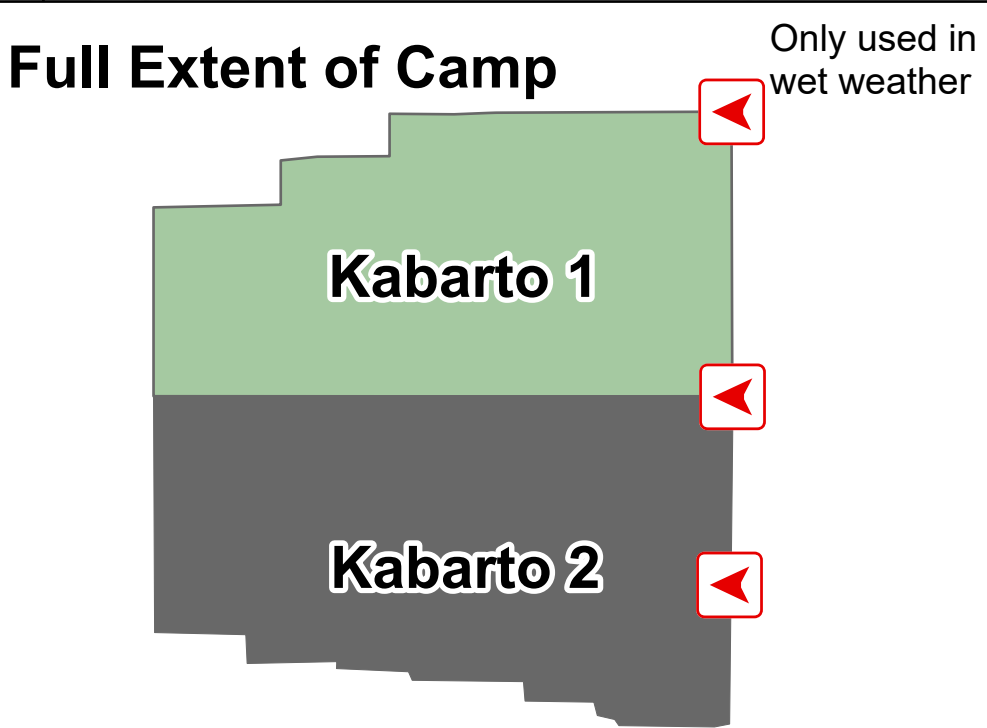
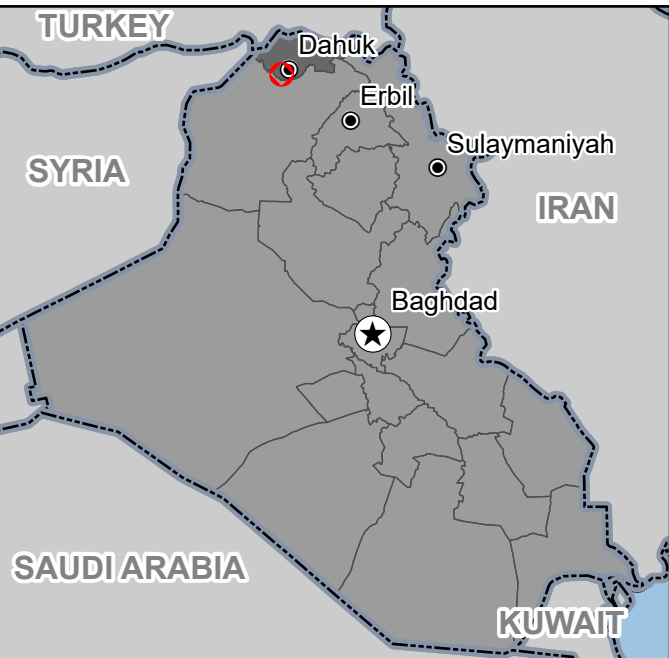
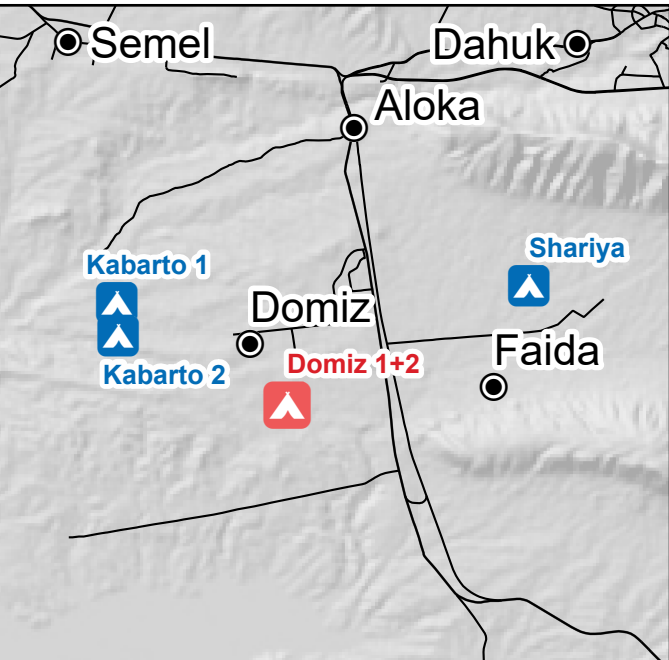
NextView License

Projection: WGS 1984 UTM Zone 38N

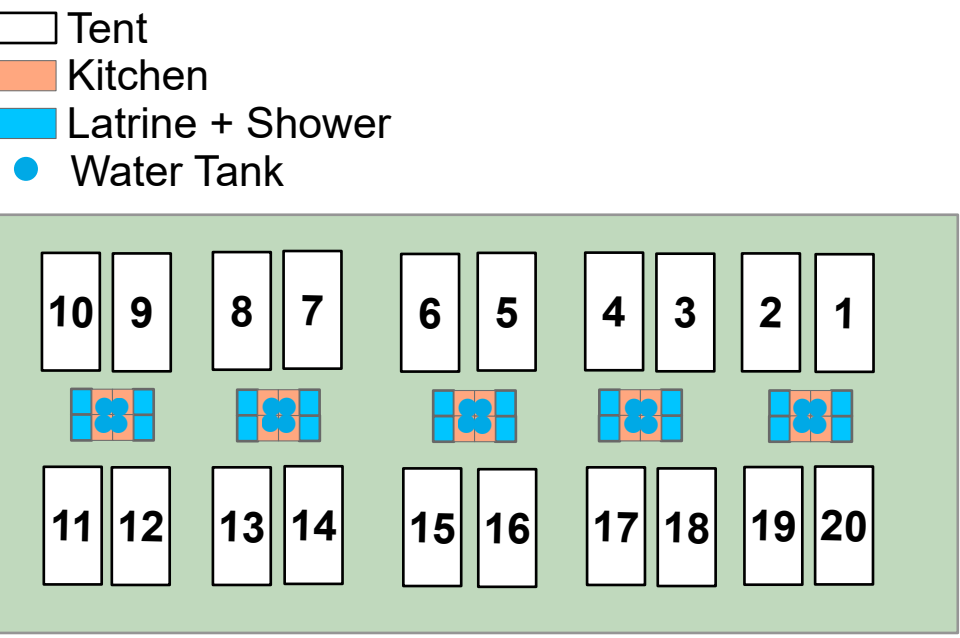
Contact : iraq@reach-initiative.org

File: REACH\_IRQ\_Map\_IDP\_Kabarto2\_14Aug2019

Note: Data, designations and boundaries  
contained on this map are not warranted to be  
error-free and do not imply acceptance by the  
REACH partners, associates or donors  
mentioned on this map.



### Layout of Single Block



## Kabarto 1

