
















Observed non contaminated waterpoints

-  Borehole motorized (4)
-  Borehole manual (39)
-  Tapstand (6)
-  Water kiosk(1)
-  Storage tank (2)






Observed contaminated waterpoints

-  Borehole motorized (4)
-  Borehole manual (17)
-  Tapstand (1)
-  Storage tank(4)
-  Unprotected well (1)
-  Water kiosk (3)

Road network

-  Primary roads
-  Secondary road
-  Other roads
-  River Kinete

Assessed areas

-  Observed inhabited area
-  Torit town extent
-  Administrative areas
-  Swampy area
-  Reported referred area name

Infrastructure: REACH (2019)
Roads: © OpenStreetMap contributors (2019)
Coordinate System: WGS 1984 UTM Zone 36N
File: REACH_SSD_Map_Torit_Water_quality_test_results_August2019
Contact: south.sudan@reach-initiative.org

Note: Data, designations and boundaries contained on this map are not warranted to be error-free and do not imply acceptance by the REACH partners, associates, donors mentioned on this map.

Funded by:

