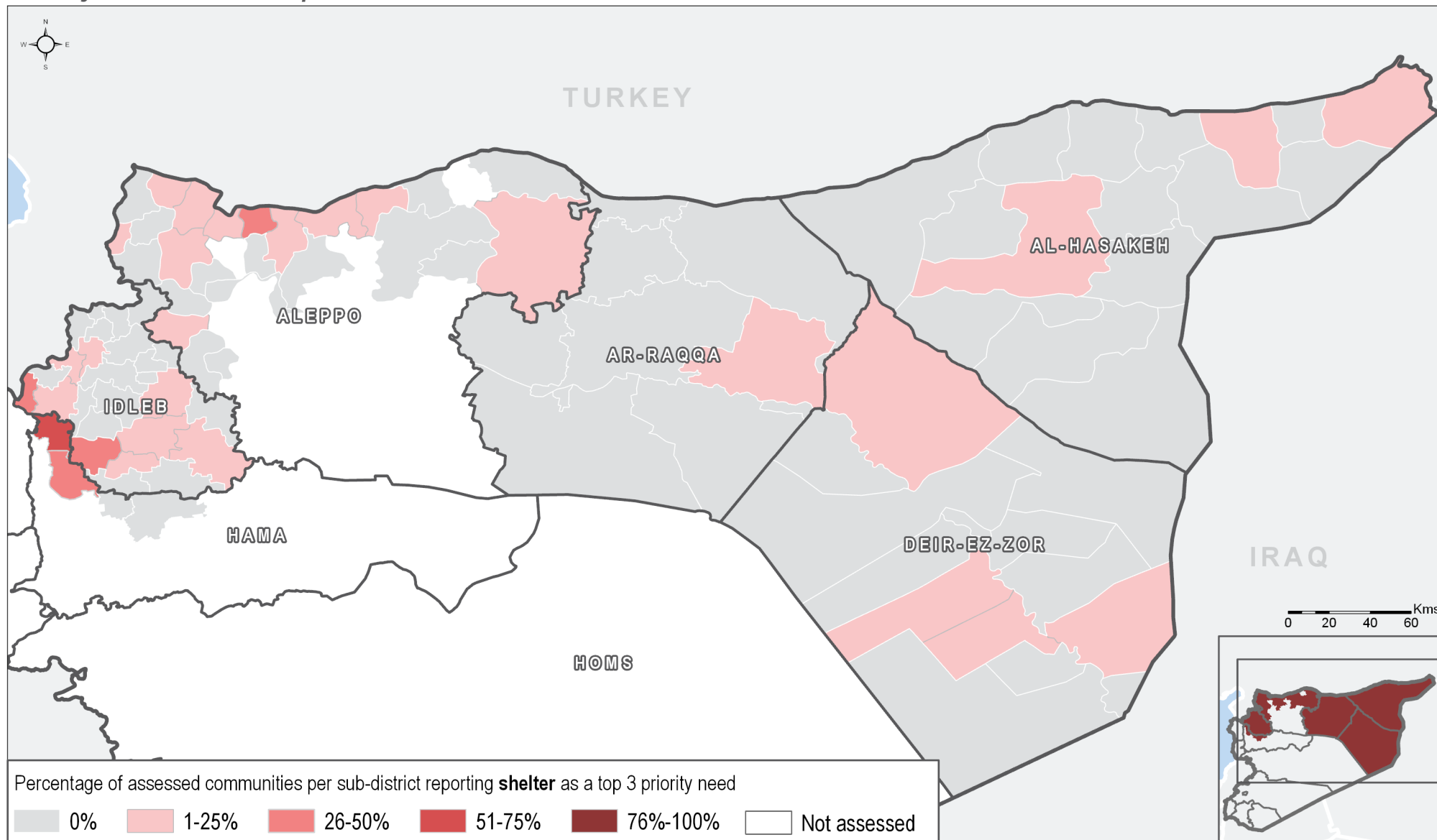


Priority Need: Shelter - April 2019

Humanitarian Purposes Only
Production date : 02/06/2019



Data source: REACH - Humanitarian Situation Overview of Syria (HSOS)

Priority need questions were 'select up to three' so the percentages across all maps add up to more than 100%.

Priority needs reported are the perceived top 3 priority needs as reported by KIs within assessed communities and are not necessarily representative of actual priorities.

Annexes detailing the priorities reported by each assessed community are available on request.

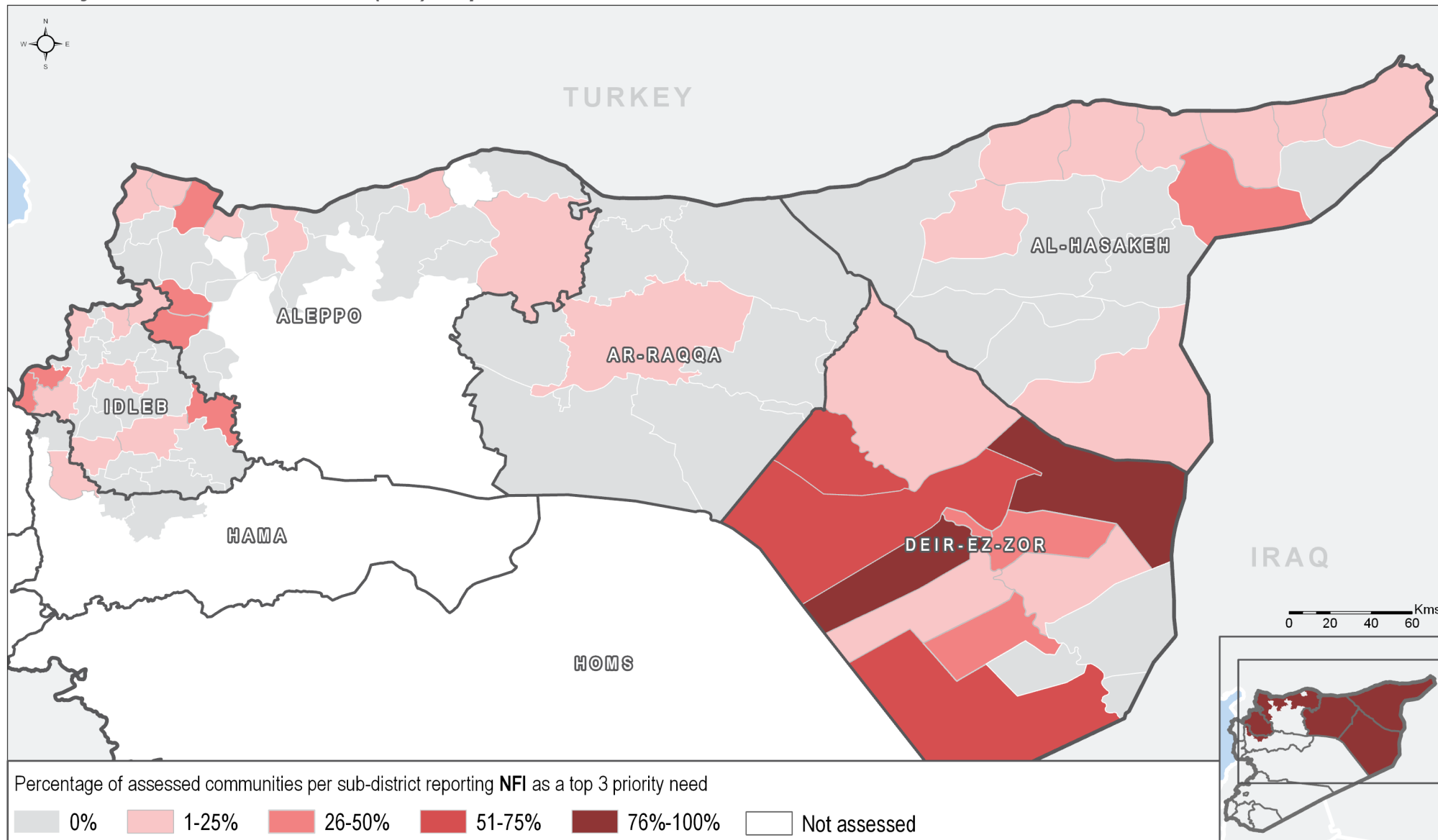
Number of assessed communities in sub-district reporting shelter as top 3 priority need

admin1Name	admin3Name	Shelter	admin1Name	admin3Name	Shelter	admin1Name	admin3Name	Shelter	admin1Name	admin3Name	Shelter
Al-Hasakeh	Al-Hasakeh	1/6	Aleppo	Bulbul	2/34	Ar-Raqqa	Sabka	0/10	Idleb	Badama	5/10
Al-Hasakeh	Al-Malikeyyeh	2/36	Aleppo	Daret Azza	0/25	Ar-Raqqa	Suluk	0/6	Idleb	Bennsh	0/4
Al-Hasakeh	Amuda	0/17	Aleppo	Ghandorah	1/34	Ar-Raqqa	Tell Abiad	0/26	Idleb	Dana	0/20
Al-Hasakeh	Areeshah	0/12	Aleppo	Hadher	0/1	Deir-ez-Zor	Abu Kamal	0/10	Idleb	Darkosh	1/26
Al-Hasakeh	Be'r Al-Hulo Al-Wardeyyeh	0/9	Aleppo	Haritan	0/8	Deir-ez-Zor	Al Mayadin	1/8	Idleb	Ehsem	0/19
Al-Hasakeh	Darbasiyah	0/15	Aleppo	Jandairis	0/44	Deir-ez-Zor	Ashara	1/7	Idleb	Harim	0/5
Al-Hasakeh	Hole	0/1	Aleppo	Jarablus	0/35	Deir-ez-Zor	Basira	0/14	Idleb	Heish	1/17
Al-Hasakeh	Jawadiyah	0/16	Aleppo	Ma'bтали	0/25	Deir-ez-Zor	Deir-ez-Zor	0/22	Idleb	Idleb	0/15
Al-Hasakeh	Markada	0/11	Aleppo	Mare'	0/6	Deir-ez-Zor	Hajin	1/5	Idleb	Janudiyeh	0/14
Al-Hasakeh	Qahtaniyyeh	1/18	Aleppo	Menbij	0/35	Deir-ez-Zor	Jalaa	0/5	Idleb	Jisir-Ash-Shugur	1/32
Al-Hasakeh	Quamishli	0/26	Aleppo	Nabul	0/1	Deir-ez-Zor	Khasham	0/9	Idleb	Kafr Nobol	8/28
Al-Hasakeh	Ras Al Ain	0/4	Aleppo	Raju	0/50	Deir-ez-Zor	Kisreh	2/37	Idleb	Kafr Takharim	0/10
Al-Hasakeh	Shadadah	0/6	Aleppo	Sarin	1/10	Deir-ez-Zor	Muhasan	0/6	Idleb	Khan Shaykun	0/11
Al-Hasakeh	Tal Hmis	0/11	Aleppo	Sharan	1/35	Deir-ez-Zor	Sur	0/15	Idleb	Ma'arrat An Nu'man	1/38
Al-Hasakeh	Tal Tamer	0/4	Aleppo	Sheikh El-Hadid	3/13	Deir-ez-Zor	Susat	0/1	Idleb	Maaret Tamsrin	0/16
Al-Hasakeh	Ya'robiyah	0/3	Aleppo	Suran	7/25	Deir-ez-Zor	Tabni	0/13	Idleb	Mhambal	0/23
Aleppo	A'zaz	3/16	Aleppo	Zarbah	0/16	Deir-ez-Zor	Thiban	0/11	Idleb	Qourqeena	0/15
Aleppo	Abu Qalqal	0/9	Ar-Raqqa	Al-Thawrah	0/1	Hama	Kafr Zeita	0/6	Idleb	Salqin	0/24
Aleppo	Afrin	4/41	Ar-Raqqa	Ar-Raqqa	0/72	Hama	Madiq Castle	7/23	Idleb	Sanjar	2/9
Aleppo	Aghtrin	2/40	Ar-Raqqa	Ein Issa	0/19	Hama	Suran	0/1	Idleb	Saraqab	6/25
Aleppo	Ain al Arab	0/7	Ar-Raqqa	Jurneyyeh	0/42	Hama	Ziyara	6/10	Idleb	Sarmin	0/1
Aleppo	Al Bab	0/23	Ar-Raqqa	Karama	1/18	Idleb	Abul Thohur	0/5	Idleb	Tamanaah	0/5
Aleppo	Ar-Ra'ee	7/31	Ar-Raqqa	Maadan	0/5	Idleb	Ariha	0/34	Idleb	Teftnaz	0/7
Aleppo	Atareb	2/30	Ar-Raqqa	Mansura	0/17	Idleb	Armanaz	1/14			

Data source: REACH - Humanitarian Situation Overview of Syria (HSOS)

Priority Need: Non Food Items (NFI) - April 2019

Humanitarian Purposes Only
Production date : 02/06/2019



Data source: REACH - Humanitarian Situation Overview of Syria (HSOS)

Priority need questions were 'select up to three' so the percentages across all maps add up to more than 100%.

Priority needs reported are the perceived top 3 priority needs as reported by KIs within assessed communities and are not necessarily representative of actual priorities.

Annexes detailing the priorities reported by each assessed community are available on request.

Number of assessed communities in sub-district reporting NFI as top 3 priority need

admin1Name	admin3Name	NFI	admin1Name	admin3Name	NFI	admin1Name	admin3Name	NFI	admin1Name	admin3Name	NFI
Al-Hasakeh	Al-Hasakeh	0/6	Aleppo	Bulbul	6/34	Ar-Raqqa	Sabka	0/10	Idleb	Badama	3/10
Al-Hasakeh	Al-Malikeyyeh	1/36	Aleppo	Daret Azza	7/25	Ar-Raqqa	Suluk	0/6	Idleb	Bennsh	0/4
Al-Hasakeh	Amuda	2/17	Aleppo	Ghandorah	0/34	Ar-Raqqa	Tell Abiad	0/26	Idleb	Dana	1/20
Al-Hasakeh	Areeshah	0/12	Aleppo	Hadher	0/1	Deir-ez-Zor	Abu Kamal	6/10	Idleb	Darkosh	0/26
Al-Hasakeh	Be'r Al-Hulo Al-Wardeyyeh	0/9	Aleppo	Haritan	0/8	Deir-ez-Zor	Al Mayadin	2/8	Idleb	Ehsem	0/19
Al-Hasakeh	Darbasiyah	1/15	Aleppo	Jandairis	0/44	Deir-ez-Zor	Ashara	3/7	Idleb	Harim	0/5
Al-Hasakeh	Hole	0/1	Aleppo	Jarablus	7/35	Deir-ez-Zor	Basira	4/14	Idleb	Heish	0/17
Al-Hasakeh	Jawadiyah	1/16	Aleppo	Ma'bтали	0/25	Deir-ez-Zor	Deir-ez-Zor	13/22	Idleb	Idleb	1/15
Al-Hasakeh	Markada	2/11	Aleppo	Mare'	0/6	Deir-ez-Zor	Hajin	0/5	Idleb	Janudiyeh	7/14
Al-Hasakeh	Qahtaniyyeh	1/18	Aleppo	Menbij	0/35	Deir-ez-Zor	Jalaa	0/5	Idleb	Jisr-Ash-Shugur	8/32
Al-Hasakeh	Quamishli	4/26	Aleppo	Nabul	0/1	Deir-ez-Zor	Khasham	3/9	Idleb	Kafr Nobol	4/28
Al-Hasakeh	Ras Al Ain	0/4	Aleppo	Raju	5/50	Deir-ez-Zor	Kisreh	3/37	Idleb	Kafr Takharim	0/10
Al-Hasakeh	Shadadah	0/6	Aleppo	Sarin	1/10	Deir-ez-Zor	Muhasan	6/6	Idleb	Khan Shaykun	0/11
Al-Hasakeh	Tal Hmis	4/11	Aleppo	Sharan	16/35	Deir-ez-Zor	Sur	12/15	Idleb	Ma'arrat An Nu'man	1/38
Al-Hasakeh	Tal Tamer	1/4	Aleppo	Sheikh El-Hadid	0/13	Deir-ez-Zor	Susat	0/1	Idleb	Maaret Tamsrin	0/16
Al-Hasakeh	Ya'robayah	0/3	Aleppo	Suran	0/25	Deir-ez-Zor	Tabni	7/13	Idleb	Mhambal	0/23
Aleppo	A'zaz	1/16	Aleppo	Zarbah	0/16	Deir-ez-Zor	Thiban	1/11	Idleb	Qourqeena	3/15
Aleppo	Abu Qalqal	0/9	Ar-Raqqa	Al-Thawrah	0/1	Hama	Kafr Zeita	0/6	Idleb	Salqin	3/24
Aleppo	Afrin	0/41	Ar-Raqqa	Ar-Raqqa	1/72	Hama	Madiq Castle	2/23	Idleb	Sanjar	0/9
Aleppo	Aghtrin	3/40	Ar-Raqqa	Ein Issa	0/19	Hama	Suran	0/1	Idleb	Saraqab	0/25
Aleppo	Ain al Arab	0/7	Ar-Raqqa	Jurneyyeh	0/42	Hama	Ziyara	0/10	Idleb	Sarmin	0/1
Aleppo	Al Bab	0/23	Ar-Raqqa	Karama	0/18	Idleb	Abul Thohur	2/5	Idleb	Tamanaah	0/5
Aleppo	Ar-Ra'ee	0/31	Ar-Raqqa	Maadan	0/5	Idleb	Ariha	0/34	Idleb	Teftnaz	0/7
Aleppo	Atareb	12/30	Ar-Raqqa	Mansura	0/17	Idleb	Armanaz	0/14			

Data source: REACH - Humanitarian Situation Overview of Syria (HSOS)

Humanitarian Situation Overview in Syria (HSOS) April 2019

SHELTER AND NFI IN NORTHEAST SYRIA (NES)

4,012 SYP Regional average monthly reported rent price in SYP across assessed communities.¹

5,827 SYP Northern Syria average monthly reported rent price in SYP across assessed communities.^{1,2}

Most commonly reported shelter type for PCP households:³

Independent apartment/house 100%

Most commonly reported shelter type for IDP households:³

Independent apartment/house 40%

Shared apartment/house 14%

Tent 3%

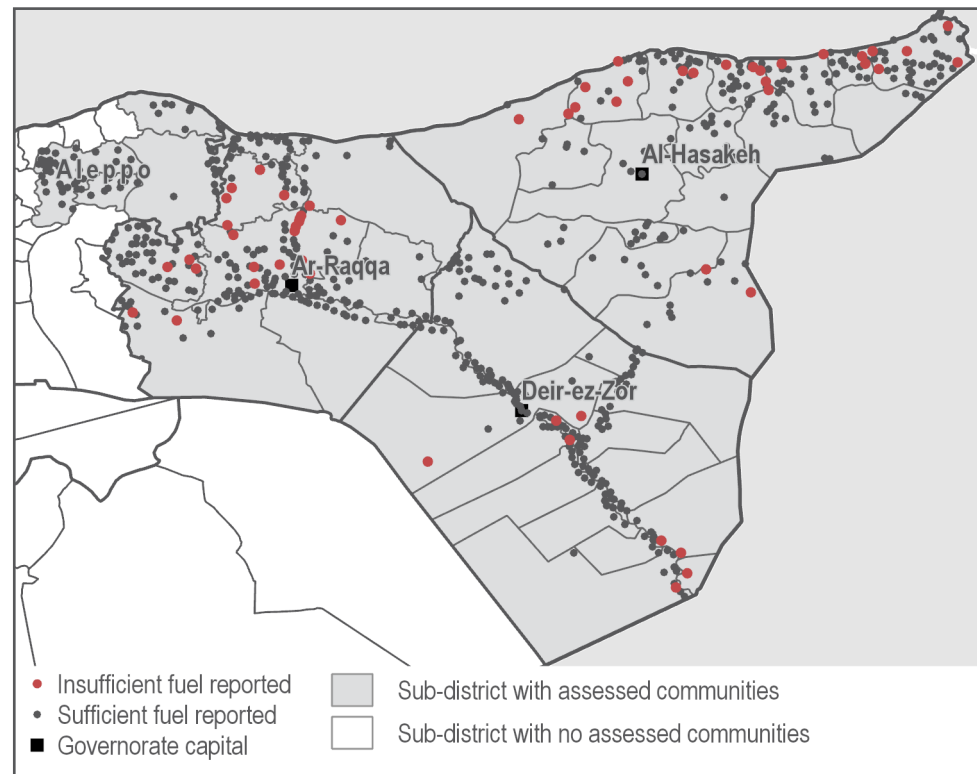
Unfinished apartment/house 2%

No information 41%

Reported fuel prices (in SYP):^{1,4}

Fuel type (1L):	Regional average price in April 2019:	One month change:	Six month change:
GoS petrol	300	+60%	+155%
GoS diesel	55	0%	0%
Manually refined petrol	200	0%	0%
Manually refined diesel	155	+19%	+36%
Cooking fuel	4,375	+27%	+40%

Communities that reported insufficient amounts of fuel to meet household needs:⁷



579 communities reported no lack of fuel. Most common strategies to cope with lack of fuel in the remaining **56** assessed communities:^{3,5,6}

Burning productive assets 27%

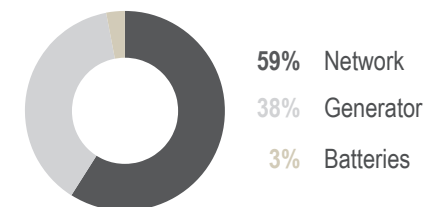
Burning furniture not in use 21%

Cutting trees to burn 16%

Burning furniture in use 16%

Other 38%

Primary source of electricity reported:³



Humanitarian Situation Overview in Syria (HSOS) April 2019

SHELTER AND NFI IN NORTHWEST SYRIA (NWS)

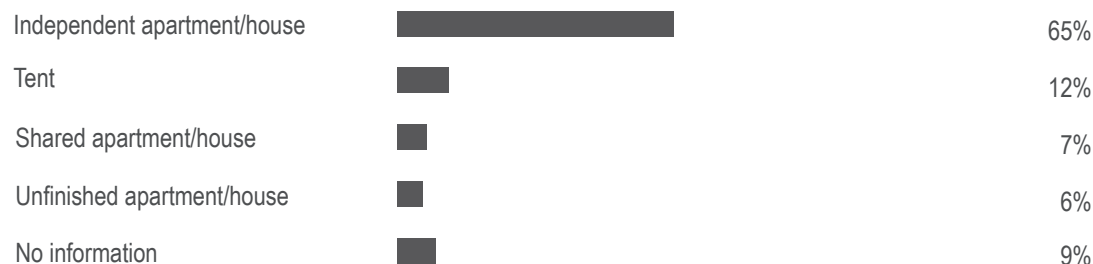
5,421 SYP Regional average monthly reported rent price in SYP across assessed communities.¹

5,827 SYP Northern Syria average monthly reported rent price in SYP across assessed communities.^{1,2}

Most commonly reported shelter type for PCP households:³



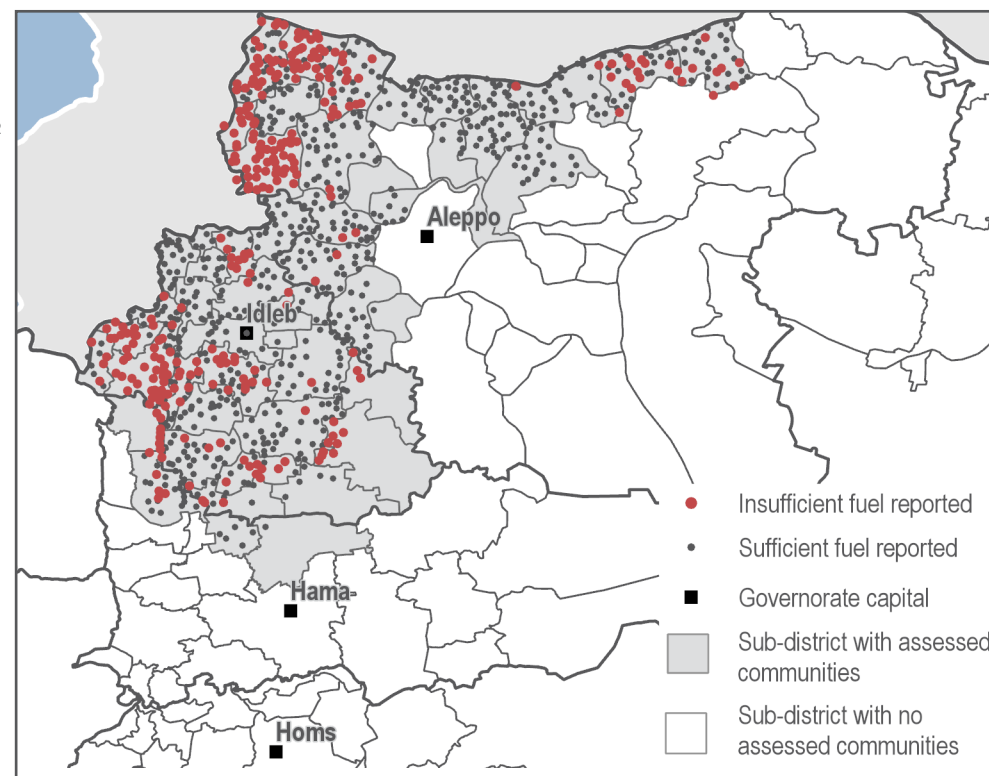
Most commonly reported shelter type for IDP households:³



Reported fuel prices (in SYP):^{1,4}

Fuel type (1L):	Regional average price in April 2019:	One month change:	Six month change:
GoS petrol	423	+6%	0%
GoS diesel	400	0%	+7%
Manually refined petrol	300	+4%	+10%
Manually refined diesel	250	+4%	+4%
Cooking fuel	7500	0%	+10%

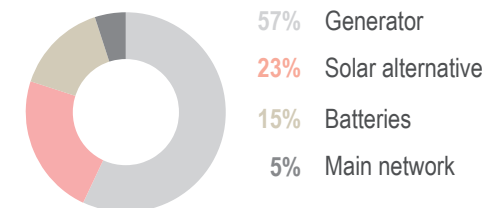
Communities that reported insufficient amounts of fuel to meet household needs:⁷



711 communities reported no lack of fuel. Most common strategies to cope with lack of fuel in the remaining **289** assessed communities:^{3,5,6}

Burning productive assets	66%
Cutting trees to burn	55%
Burning plastics	46%
Burning furniture not in use	31%
Burning clothes	18%

Primary source of electricity reported:³



METHODOLOGY

HSOS data collection is conducted through an enumerator network in accessible locations throughout Idleb, Aleppo, northern Hama, Deir-ez-Zor, Ar-Raqqa, and Al-Hasakeh governorates. REACH enumerators are based inside Syria and interview Key Informants (KIs) directly in the community about which they are reporting. Where access and security constraints render direct data collection unfeasible, some KI interviews are conducted remotely through participants identified in camps and settlements in neighbouring countries by REACH field teams. Participants contact multiple KIs in their community in Syria to collect information about their community. KIs are asked to report at the community level. This factsheet presents information gathered in 1,635 communities. Data was collected during the month of May 2019, and refers to the situation in April 2019.

KIs generally included local council members, Syrian NGO workers, medical professionals, teachers, shop owners and farmers, among others, and were chosen based on their community-level or sector specific knowledge. In cases where KIs disagree on a certain piece of information, enumerators triangulate the data with secondary sources or select the response provided by the KI with the more relevant sector-specific background. For each question asked, confidence levels are assigned based on the KIs area of expertise and knowledge of the sector-specific situation. The confidence levels associated with each question are presented in the [final dataset](#). The full confidence matrix used to assign confidence levels is available upon request.

Findings are triangulated through secondary sources, including news monitoring and humanitarian reports. Where necessary, follow-up is conducted with enumerators and participants. Findings are indicative rather than representative, and should not be generalised across the region.

ENDNOTES

¹ According to an exchange rate of 1 USD = 540 SYP (see [Syria Market Monitoring Dataset April 2019](#)).

² Includes HSOS data for Idleb, Aleppo, northern Hama, Deir-ez-Zor, Ar-Raqqa and Al-Hasakeh governorates.

³ By percentage of communities reporting. ⁴ 18 items comprise the Survival Minimum Expenditure Basket (SMEB), which represents the minimum culturally adjusted items required to support a 6-person household for a month. SMEB items: Bread, bulgur, chicken, eggs, fresh vegetables, ghee/vegetable oil, red lentils, rice, salt, sugar, tomato paste, bathing soap, laundry/dish soap, sanitary pads, toothpaste, cooking fuel, water trucking, smartphone data, float (other costs).

⁵ Assessed using select multiple questions. ⁶ Not all surveys have answers for every question, in these scenarios the KI or participant will input no answer. When the dataset has no answer for a particular question the reported number of assessed communities will not add up to the total number of communities assessed and percentages will be calculated based on submitted responses. ⁷ Based on KI perception of sufficiency.

About REACH

REACH facilitates the development of information tools and products that enhance the capacity of aid actors to make evidence-based decisions in emergency, recovery and development contexts. The methodologies used by REACH include primary data collection and in-depth analysis, and all activities are conducted through inter-agency aid coordination mechanisms. REACH is a joint initiative of IMPACT Initiatives, ACTED and the United Nations Institute for Training and Research - Operational Satellite Applications Programme (UNITAR-UNOSAT). For more information please visit our website: www.reach-initiative.org. You can contact us directly at: geneva@reach-initiative.org and follow us on Twitter @ [REACH info](#).